# Volume 2

Canadian
**Paper Chart Catalogue**

**Catalogue des cartes papier**
du Canada

Pacific Coast / Côte Pacifique

2025/10

Fisheries and Oceans Canada
Pêches et Océans Canada

Canada

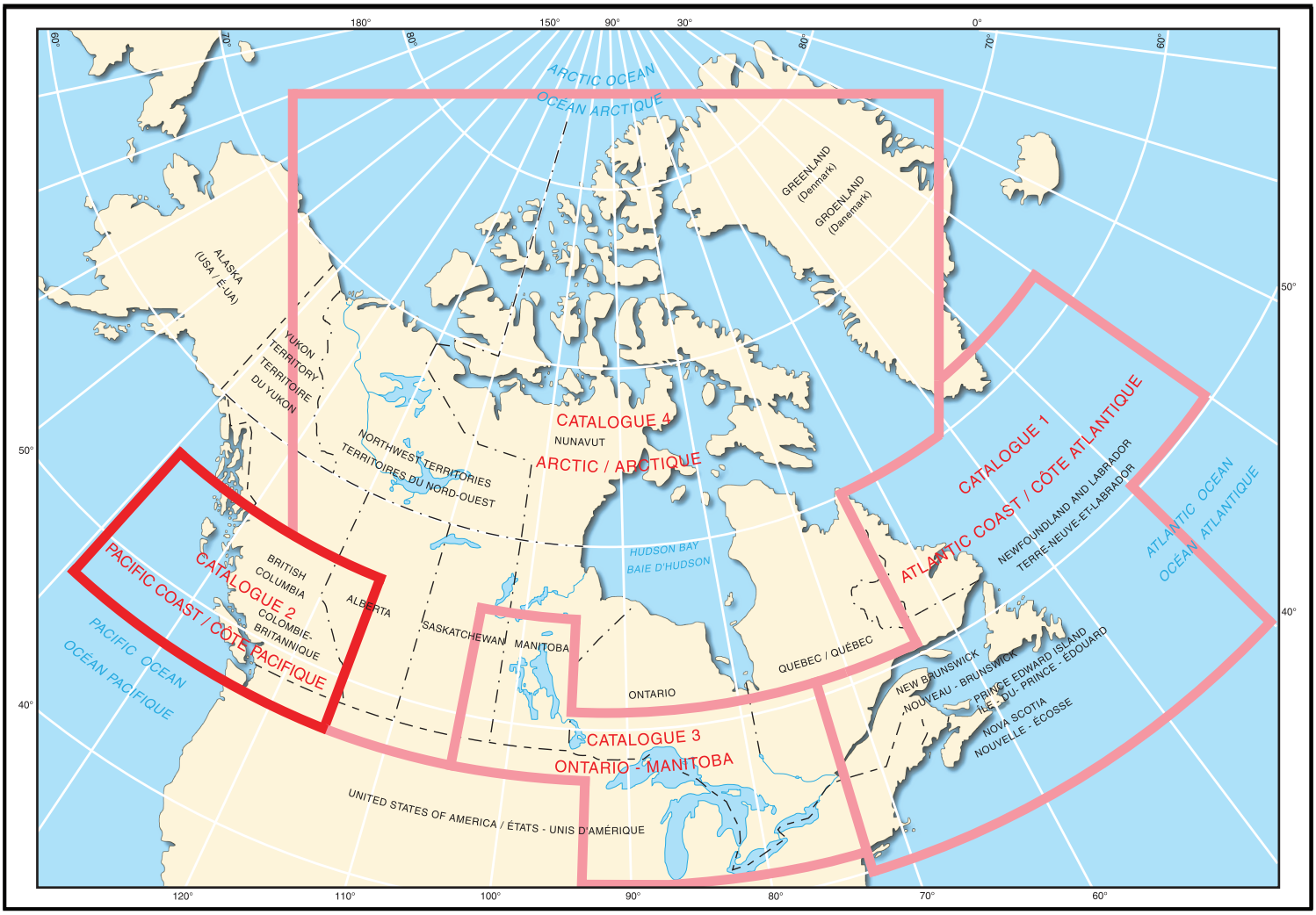


## IMPORTANT NOTICE

The Canadian Hydrographic Service no longer produces hard copies of its publications.

Updates are published in Notices to Mariners at https://www.notmar.gc.ca/index-en.php and on the Canadian Hydrographic Service website at https://www.charts.gc.ca/index-eng.html.

## REPRODUCTION FOR PERSONAL USE

This digital publication - as published in https://www.charts.gc.ca/index-eng.html - may be printed or reproduced in any format, without charge or further permission, provided that it is for non-commercial purposes, i.e. not for sale or any profit whatsoever.

To be used for navigation, the reproduction must be an unaltered, true copy of the publication found in https://www.charts.gc.ca/index-eng.html, and kept up-to-date at all times.

## REPRODUCTION FOR COMMERCIAL PURPOSES

This publication shall not be printed or otherwise reproduced in whole or in part for commercial purposes (i.e. in the purpose of sale or any profit whatsoever, as opposed to personal use), without prior written permission from the Canadian Hydrographic Service.

For full terms and conditions, visit https://www.charts.gc.ca/index-eng.html or email to CHSInfo@dfo-mpo.gc.ca.

© His Majesty the King in Right of Canada, as represented by the Minister of the Department of Fisheries and Oceans, 2025
Catalogue No. Fs72-39/2-PDF
ISSN 2816-4466

## AVIS IMPORTANT

Le Service hydrographique du Canada ne produit plus de copies papier de ses publications.

Les mises à jour sont publiées dans les Avis aux navigateurs à https://www.notmar.gc.ca/index-fr.php et sur le site Web du Service hydrographique du Canada à https://www.charts.gc.ca/index-fra.html.

## REPRODUCTION À USAGE PERSONNEL

Cette publication numérique — telle que publiée dans https://www.charts.gc.ca/index-fra.html — peut être imprimée ou reproduite dans n'importe quel format, sans frais ni autorisations supplémentaires, à condition que ce soit à des fins non commerciales, c'est-à-dire pas à vendre ou à tirer un quelconque profit.

Pour être utilisée pour la navigation, la reproduction doit être une copie conforme et non modifiée de la publication trouvée dans https://www.charts.gc.ca/index-fra.html, et tenue à jour en tout temps.

## REPRODUCTION À DES FINS COMMERCIALES

Cette publication ne doit pas être imprimée ni reproduite en tout ou en partie à des fins commerciales (c'est-à-dire dans le but de vendre ou de réaliser un profit quelconque, par opposition à un usage personnel), sans l'autorisation écrite préalable du Service hydrographique du Canada.

Pour connaître les modalités complètes, visitez https://www.charts.gc.ca/index-fra.html ou envoyez un courriel à CHSInfo@dfo-mpo.gc.ca.

© Sa Majesté le Roi du chef du Canada, représenté par le ministre du ministère des Pêches et des Océans, 2025
N° de catalogue Fs72-39/2-PDF
ISSN 2816-4466

# Table of Contents / Table des matières

Pacific Overview / Vue d'ensemble du Pacifique.....Page 4
Dixon Entrance.....Page 5
Haida Gwaii.....Page 6
Stewart.....Page 7
Chatham Sound.....Page 8
Hecate Strait.....Page 9
Queen Charlotte Sound.....Page 10
Kitimat.....Page 11
King Island.....Page 12
Smith Sound.....Page 13
Port Hardy.....Page 14
Nootka Island.....Page 15
Johnstone Strait.....Page 16
Barkley Sound.....Page 17
Squamish.....Page 18
Vancouver.....Page 19
Small Craft Charts / Cartes pour embarcations.....Page 20

**LARGER SCALE CHARTS / CARTES À GRANDE ÉCHELLE**

Refuse Bay.....Page 21
Banks Island.....Page 22
Butedale.....Page 23
Hunter Island.....Page 24
Prince Rupert.....Page 25
Port MacNeill.....Page 26
Campbell River.....Page 27
Port Alberni.....Page 28
Victoria.....Page 29

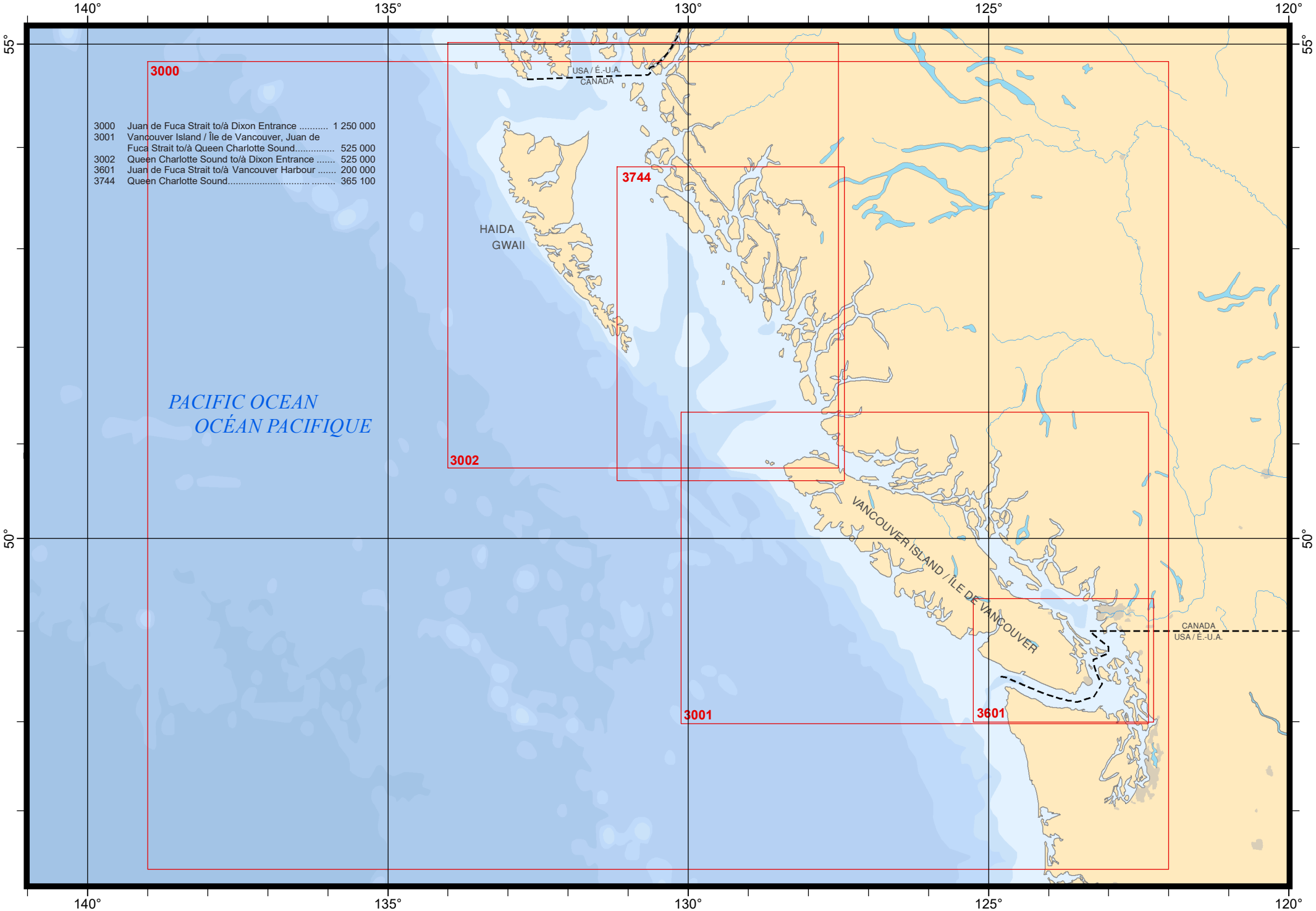


| | | |
|---|---|---|
| 3000 | Juan de Fuca Strait to/à Dixon Entrance ..... | 1 250 000 |
| 3001 | Vancouver Island / Île de Vancouver, Juan de Fuca Strait to/à Queen Charlotte Sound..... | 525 000 |
| 3002 | Queen Charlotte Sound to/à Dixon Entrance ..... | 525 000 |
| 3601 | Juan de Fuca Strait to/à Vancouver Harbour ..... | 200 000 |
| 3744 | Queen Charlotte Sound..... ..... | 365 100 |

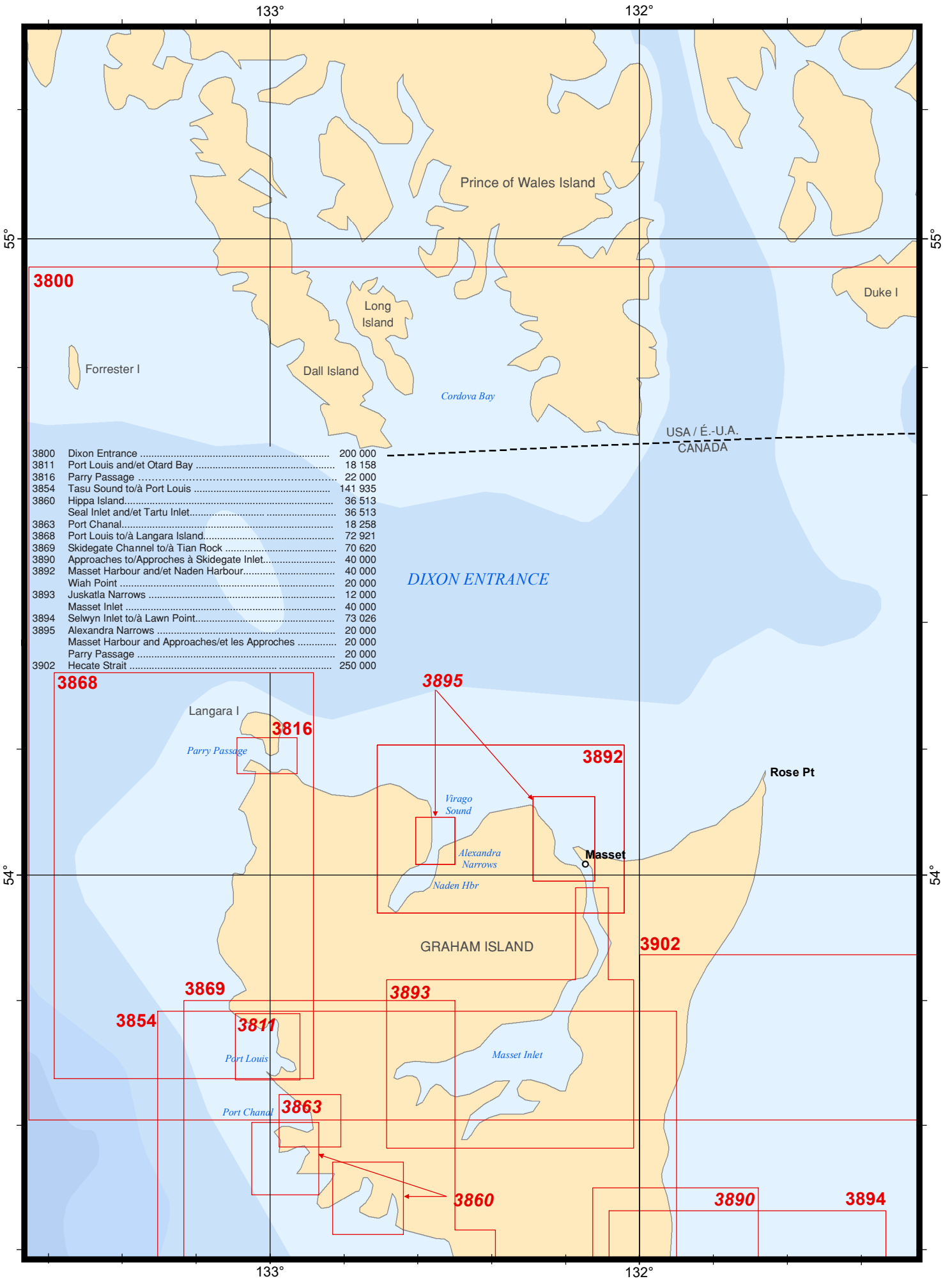


| | | |
|---|---|---|
| 3800 | Dixon Entrance | 200 000 |
| 3811 | Port Louis and/et Otard Bay | 18 158 |
| 3816 | Parry Passage | 22 000 |
| 3854 | Tasu Sound to/à Port Louis | 141 935 |
| 3860 | Hippa Island | 36 513 |
| | Seal Inlet and/et Tartu Inlet | 36 513 |
| 3863 | Port Chanal | 18 258 |
| 3868 | Port Louis to/à Langara Island | 72 921 |
| 3869 | Skidegate Channel to/à Tian Rock | 70 620 |
| 3890 | Approaches to/Approches à Skidegate Inlet | 40 000 |
| 3892 | Masset Harbour and/et Naden Harbour | 40 000 |
| | Wiah Point | 20 000 |
| 3893 | Juskatla Narrows | 12 000 |
| | Masset Inlet | 40 000 |
| 3894 | Selwyn Inlet to/à Lawn Point | 73 026 |
| 3895 | Alexandra Narrows | 20 000 |
| | Masset Harbour and Approaches/et les Approches | 20 000 |
| | Parry Passage | 20 000 |
| 3902 | Hecate Strait | 250 000 |

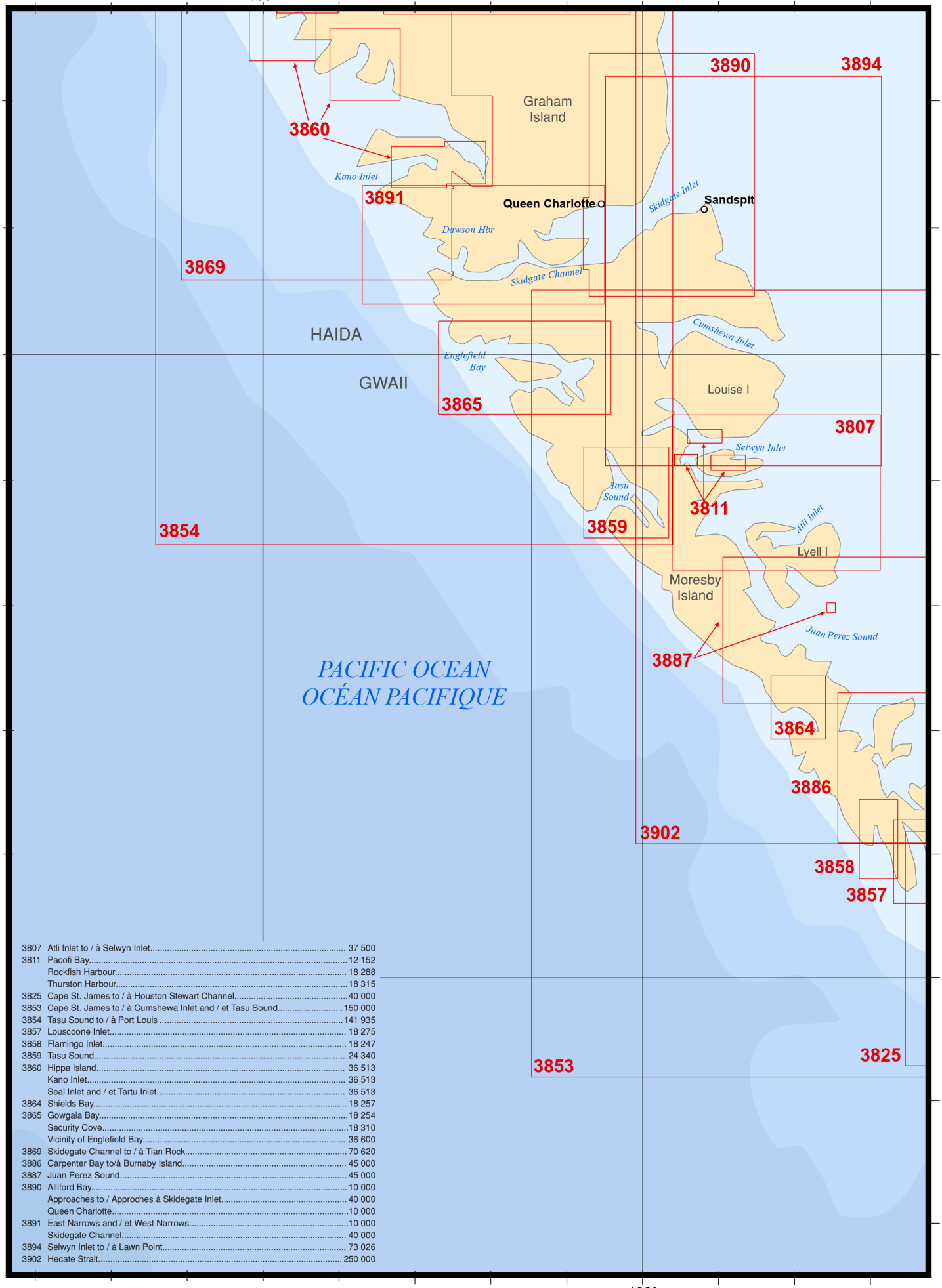


| | | |
|---|---|---|
| 3807 | Atli Inlet to / à Selwyn Inlet | 37 500 |
| 3811 | Pacofi Bay | 12 152 |
| | Rockfish Harbour | 18 288 |
| | Thurston Harbour | 18 315 |
| 3825 | Cape St. James to / à Houston Stewart Channel | 40 000 |
| 3853 | Cape St. James to / à Cumshewa Inlet and / et Tasu Sound | 150 000 |
| 3854 | Tasu Sound to / à Port Louis | 141 935 |
| 3857 | Louscoone Inlet | 18 275 |
| 3858 | Flamingo Inlet | 18 247 |
| 3859 | Tasu Sound | 24 340 |
| 3860 | Hippa Island | 36 513 |
| | Kano Inlet | 36 513 |
| | Seal Inlet and / et Tartu Inlet | 36 513 |
| 3864 | Shields Bay | 18 257 |
| 3865 | Gowgaia Bay | 18 254 |
| | Security Cove | 18 310 |
| | Vicinity of Englefield Bay | 36 600 |
| 3869 | Skidegate Channel to / à Tian Rock | 70 620 |
| 3886 | Carpenter Bay to/à Burnaby Island | 45 000 |
| 3887 | Juan Perez Sound | 45 000 |
| 3890 | Alliford Bay | 10 000 |
| | Approaches to / Approches à Skidegate Inlet | 40 000 |
| | Queen Charlotte | 10 000 |
| 3891 | East Narrows and / et West Narrows | 10 000 |
| | Skidegate Channel | 40 000 |
| 3894 | Selwyn Inlet to / à Lawn Point | 73 026 |
| 3902 | Hecate Strait | 250 000 |

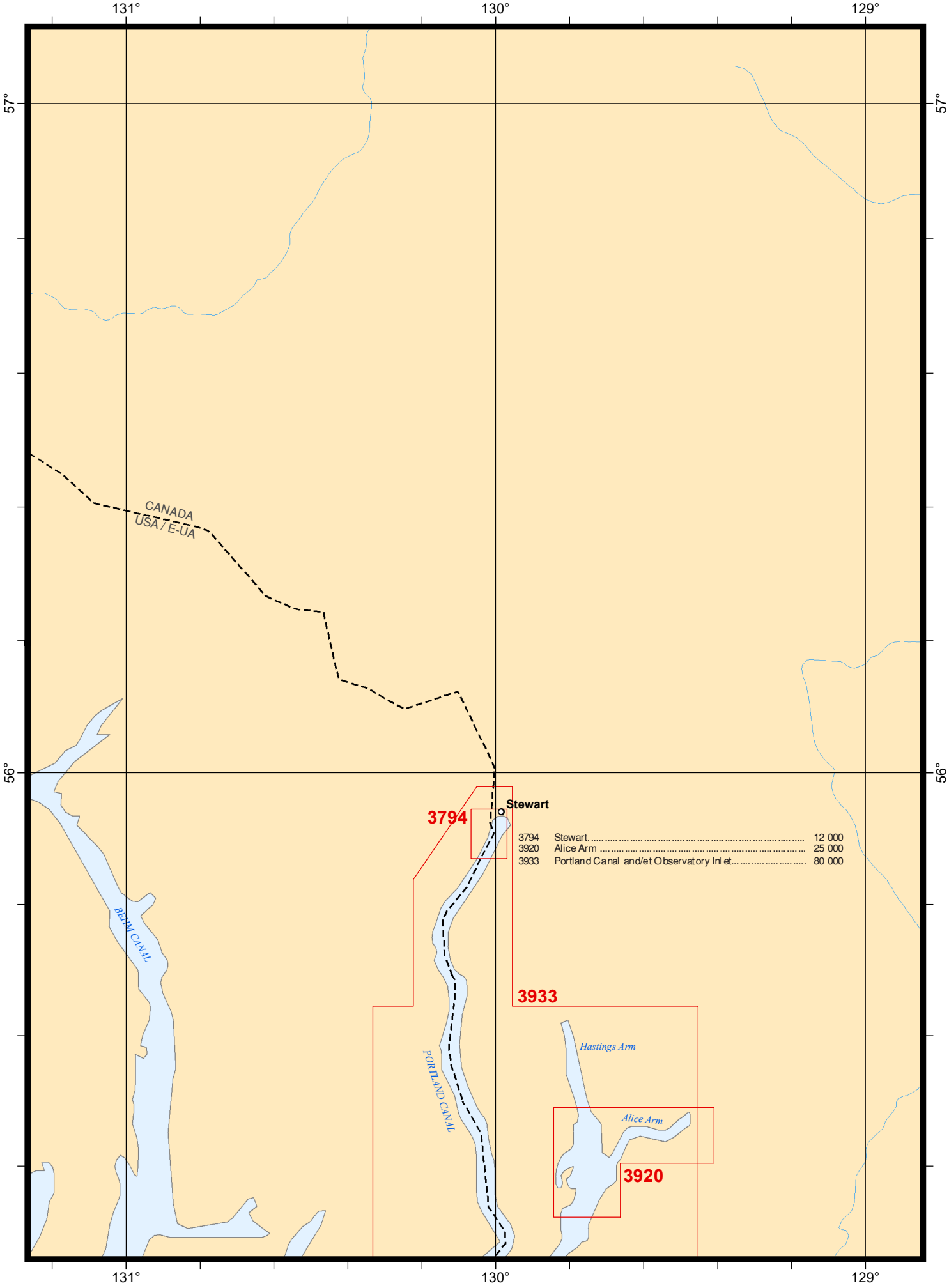
131°
130°
129°
57°
56°
CANADA
USA / E-UA
Stewart
3794
3933
3920
BEAM CANAL
PORTLAND CANAL
Hastings Arm
Alice Arm
3794 Stewart ..... 12 000
3920 Alice Arm ..... 25 000
3933 Portland Canal and/et Observatory Inlet ..... 80 000

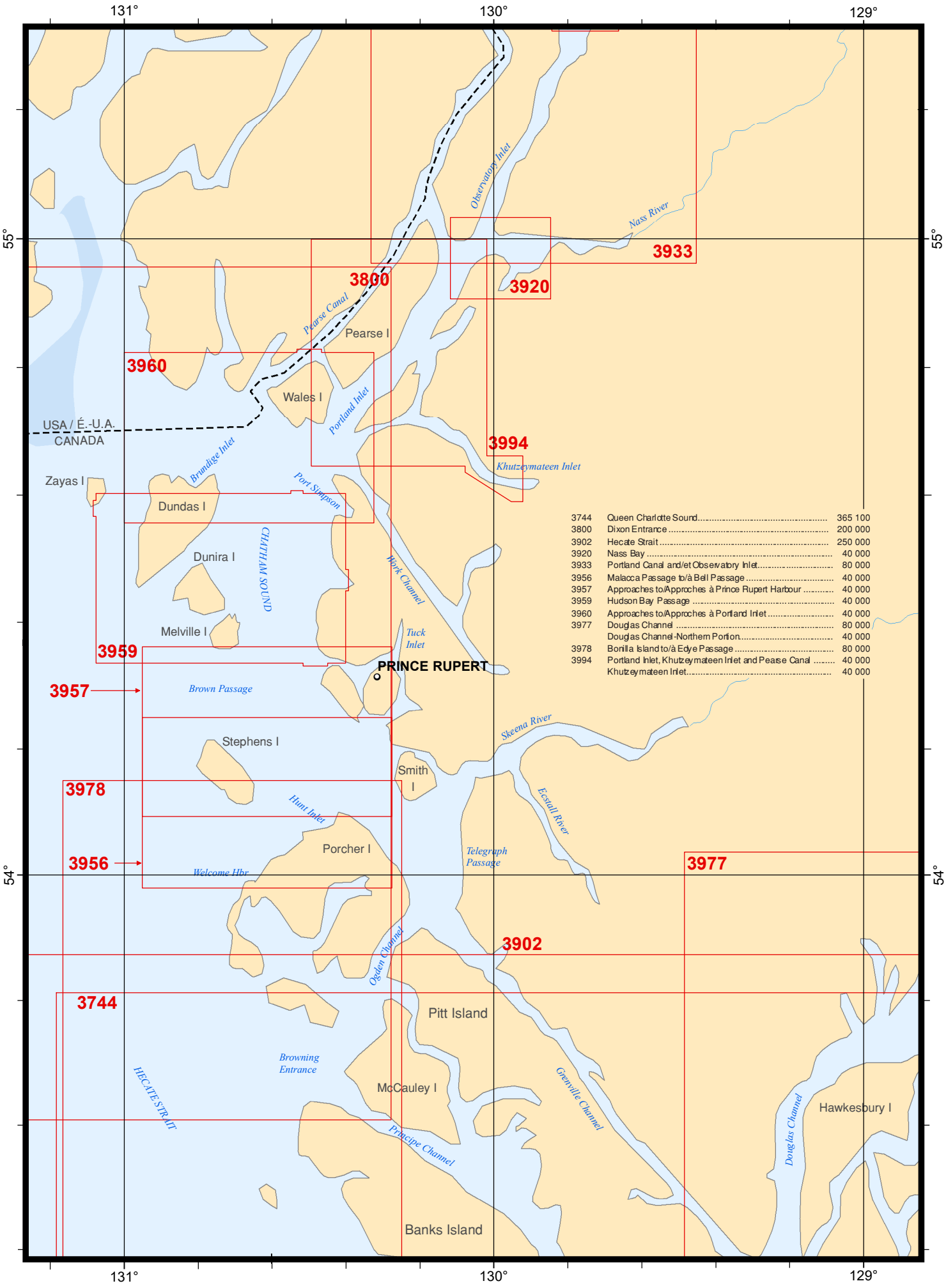


| | | |
|---|---|---|
| 3744 | Queen Charlotte Sound | 365 100 |
| 3800 | Dixon Entrance | 200 000 |
| 3902 | Hecate Strait | 250 000 |
| 3920 | Nass Bay | 40 000 |
| 3933 | Portland Canal and/et Observatory Inlet | 80 000 |
| 3956 | Malacca Passage to/à Bell Passage | 40 000 |
| 3957 | Approaches to/Approches à Prince Rupert Harbour | 40 000 |
| 3959 | Hudson Bay Passage | 40 000 |
| 3960 | Approaches to/Approches à Portland Inlet | 40 000 |
| 3977 | Douglas Channel | 80 000 |
| | Douglas Channel-Northern Portion | 40 000 |
| 3978 | Bonilla Island to/à Edye Passage | 80 000 |
| 3994 | Portland Inlet, Khutzeymateen Inlet and Pearse Canal | 40 000 |
| | Khutzeymateen Inlet | 40 000 |

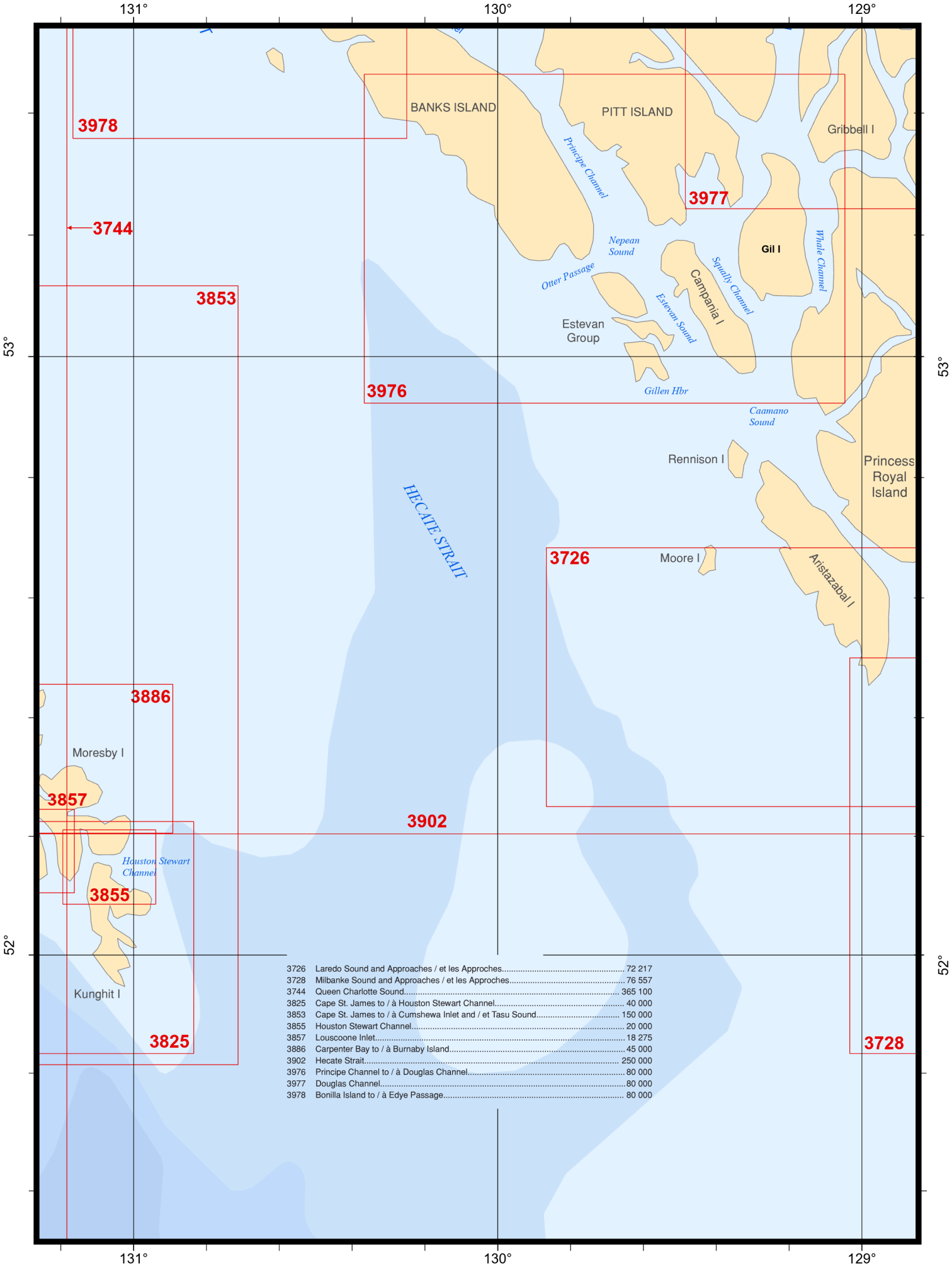


| | | |
|---|---|---|
| 3726 | Laredo Sound and Approaches / et les Approches | 72 217 |
| 3728 | Milbanke Sound and Approaches / et les Approches | 76 557 |
| 3744 | Queen Charlotte Sound | 365 100 |
| 3825 | Cape St. James to / à Houston Stewart Channel | 40 000 |
| 3853 | Cape St. James to / à Cumshewa Inlet and / et Tasu Sound | 150 000 |
| 3855 | Houston Stewart Channel | 20 000 |
| 3857 | Louscoone Inlet | 18 275 |
| 3886 | Carpenter Bay to / à Burnaby Island | 45 000 |
| 3902 | Hecate Strait | 250 000 |
| 3976 | Principe Channel to / à Douglas Channel | 80 000 |
| 3977 | Douglas Channel | 80 000 |
| 3978 | Bonilla Island to / à Edye Passage | 80 000 |

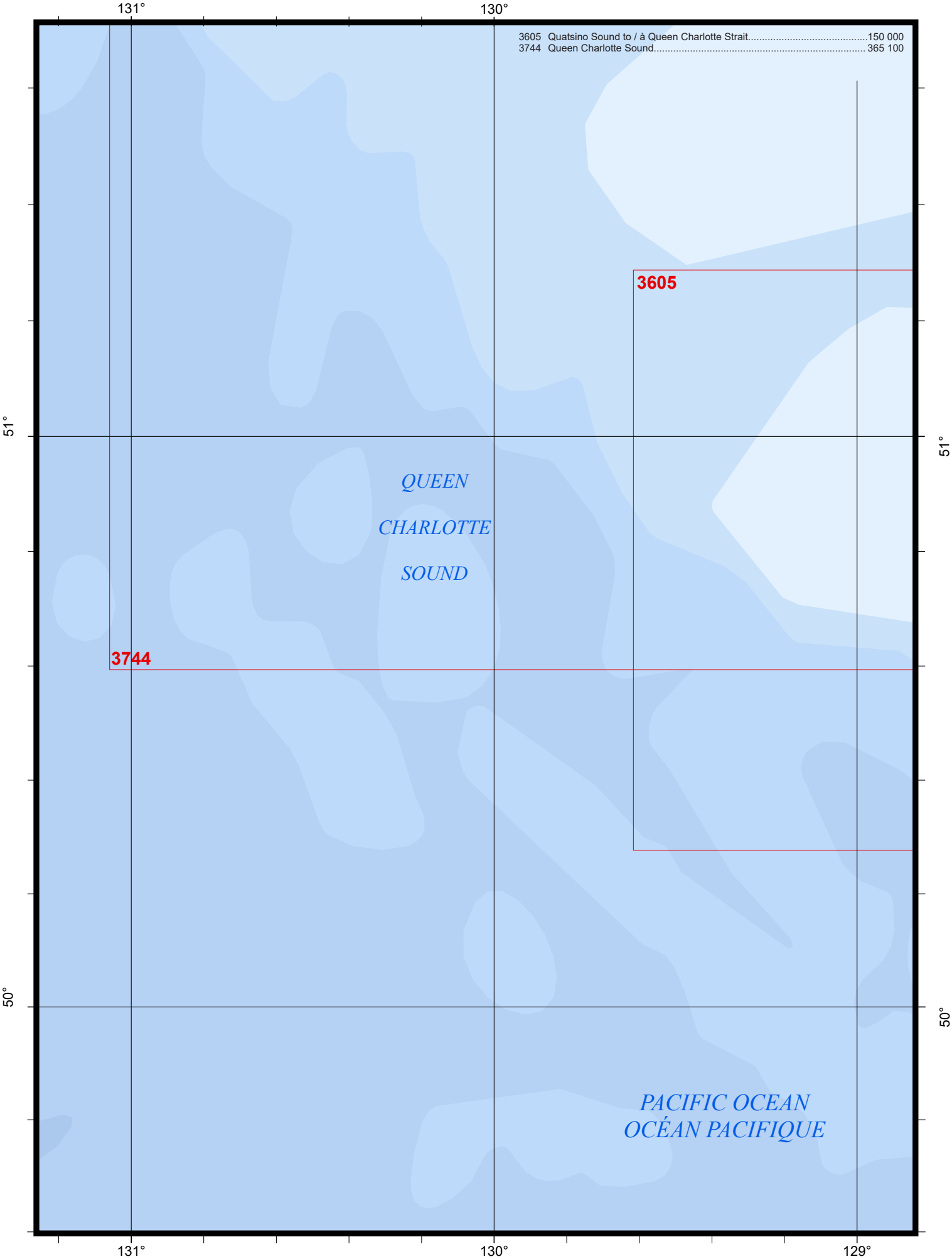
3605 Quatsino Sound to / à Queen Charlotte Strait.....150 000
3744 Queen Charlotte Sound.....365 100
131°
130°
129°
51°
50°
3605
3744
QUEEN
CHARLOTTE
SOUND
PACIFIC OCEAN
OCÉAN PACIFIQUE

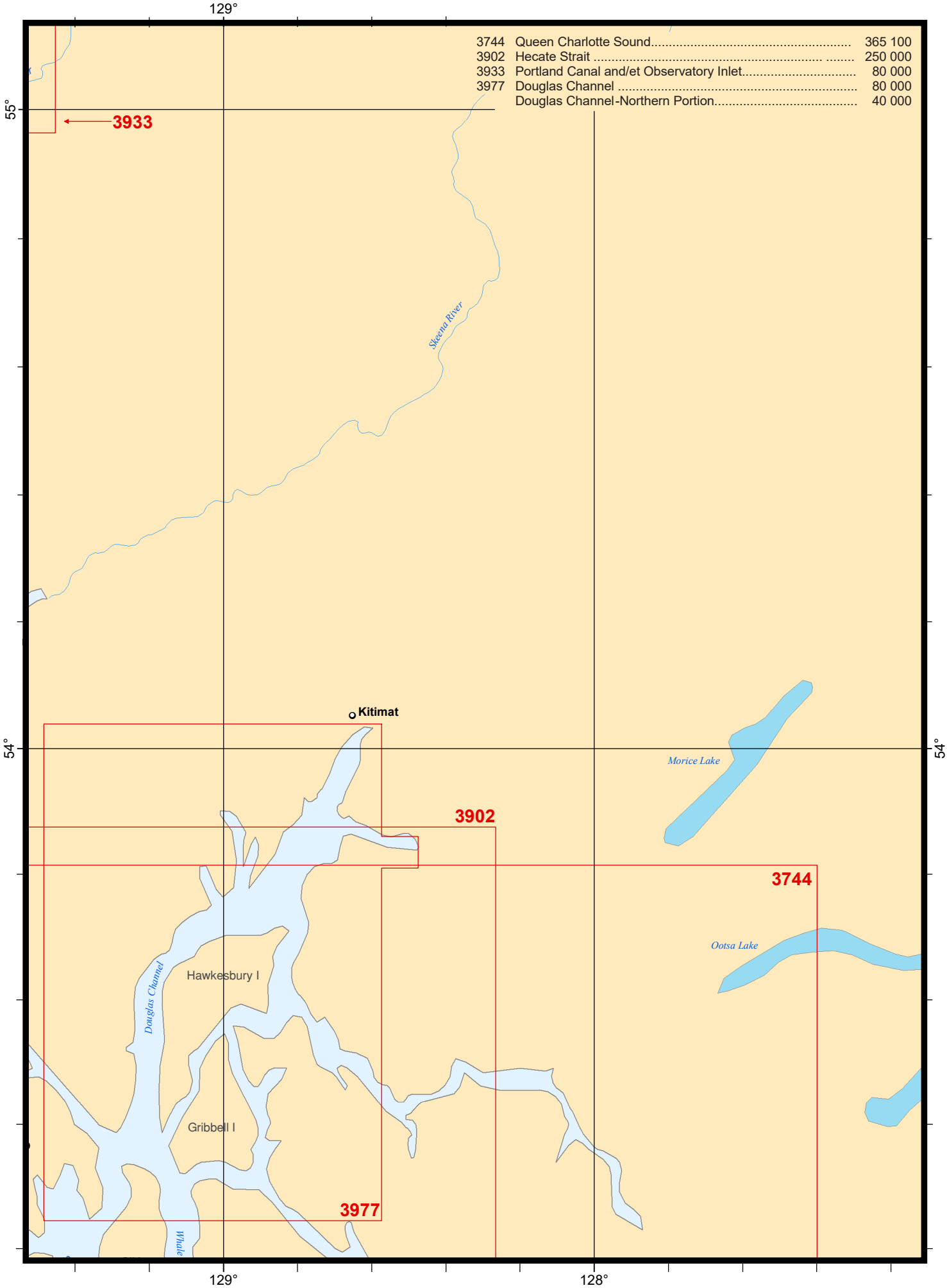
3744 Queen Charlotte Sound..... 365 100
3902 Hecate Strait ..... 250 000
3933 Portland Canal and/et Observatory Inlet..... 80 000
3977 Douglas Channel ..... 80 000
Douglas Channel-Northern Portion..... 40 000
129°
55°
54°
128°
3933
Skeena River
Kitimat
Morice Lake
3902
3744
Ootsa Lake
Douglas Channel
Hawkesbury I
Gribbell I
3977
Whale

| | | |
|---|---|---|
| 3726 | Laredo Sound and Approaches | 72 217 |
| 3727 | Cape Calvert to Goose Island including Fitz Hugh Sound | 73 584 |
| 3728 | Milbanke Sound and Approaches/et Iles Approches | 76 557 |
| 3744 | Queen Charlotte Sound | 365 100 |
| 3902 | Hecate Strait | 250 000 |
| 3921 | Fish Egg Inlet | 20 000 |
| 3932 | Nelson Narrows | 10 000 |
| | Rivers Inlet | 40 000 |
| 3934 | Approaches to/Approches à Smith Sound and/et Rivers Inlet | 40 000 |
| | Darby Channel | 15 000 |
| 3935 | Hakai Passage and Vicinity/et Environs | 40 000 |
| 3936 | Burke Channel | 40 000 |
| | Fitz Hugh Sound to/à Lama Passage | 40 000 |
| | Namu Harbour | 20 000 |
| 3937 | Queens Sound | 40 000 |
| 3938 | Bella Bella | 10 000 |
| | Queens Sound to/à Seaforth Channel | 40 000 |
| | St. John Harbour | 25 000 |
| 3939 | Fisher Channel to/à Seaforth Channel and/et Dean Channel | 40 000 |
| | Gunboat Passage | 12 000 |
| | Ocean Falls | 15 000 |
| | Shearwater | 12 000 |
| | Troup Narrows | 6 000 |
| 3974 | Bella Coola | 5 000 |
| | Dean Channel, Burke Channel and/et Bentinck Arms | 80 000 |
| 3977 | Douglas Channel | 80 000 |

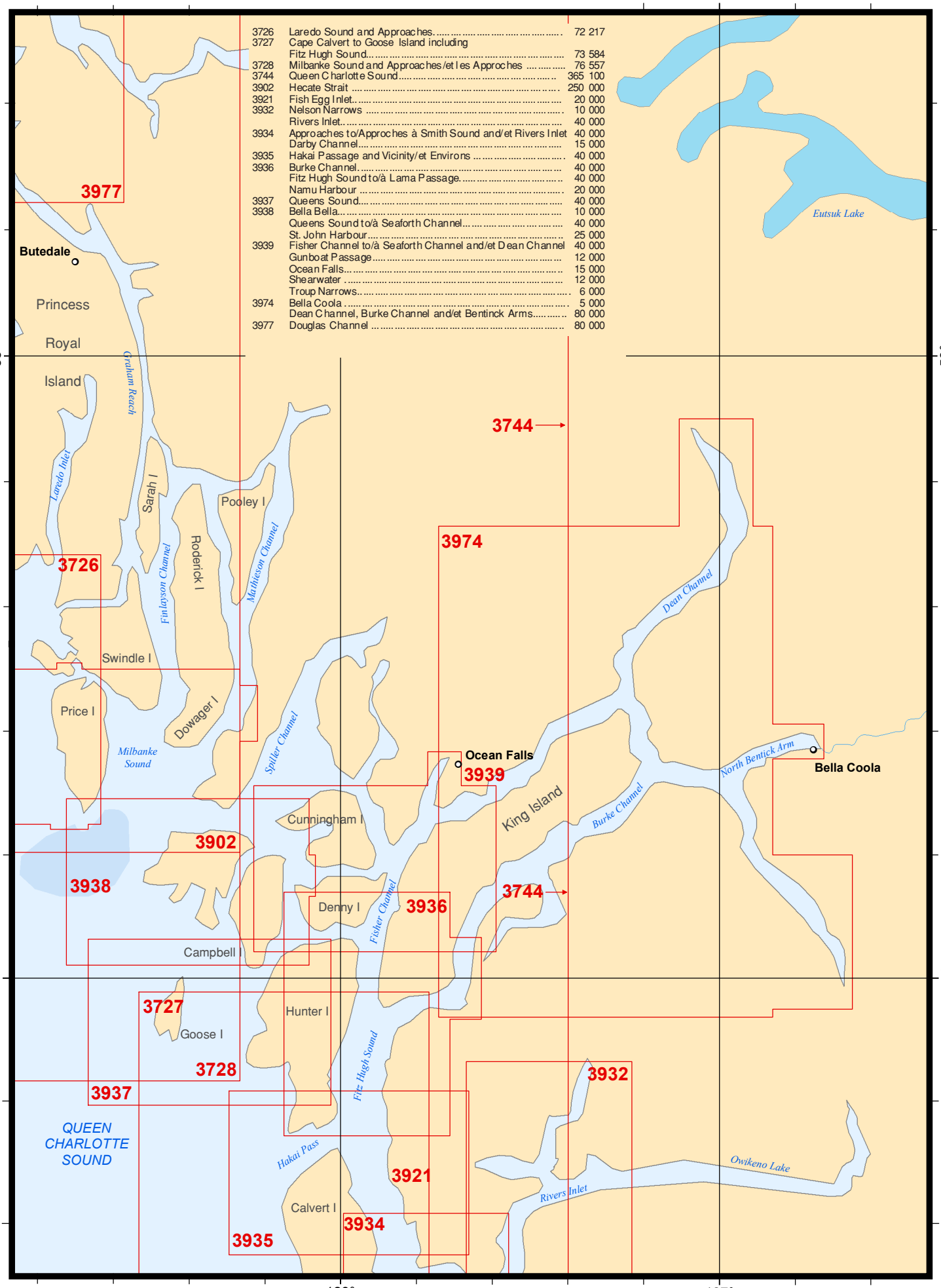

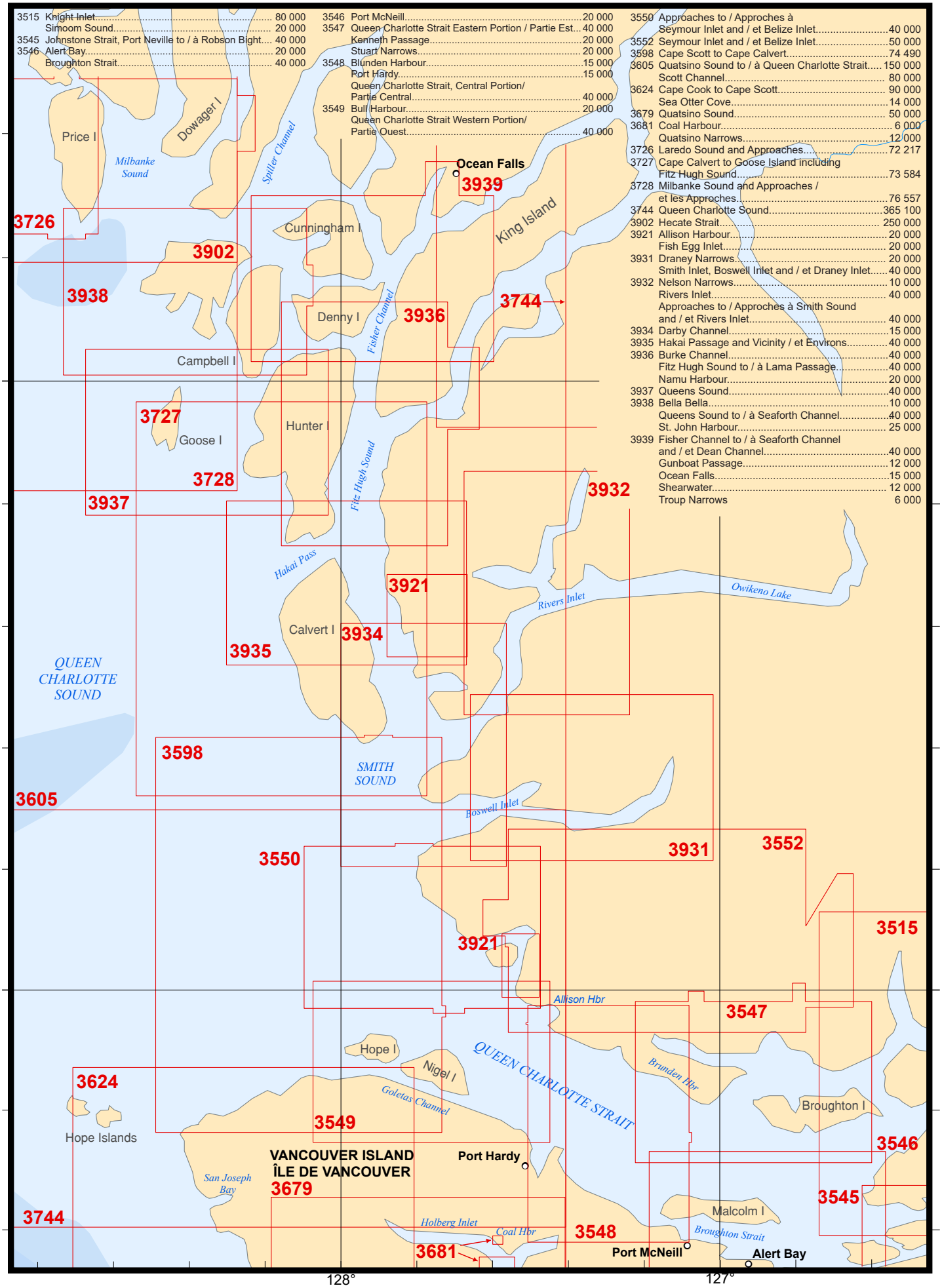


3515 Knight Inlet ..... 80 000
Simoom Sound ..... 20 000
3545 Johnstone Strait, Port Neville to / à Robson Bight ..... 40 000
3546 Alert Bay ..... 20 000
Broughton Strait ..... 40 000

3546 Port McNeill ..... 20 000
3547 Queen Charlotte Strait Eastern Portion / Partie Est ..... 40 000
Kenneth Passage ..... 20 000
Stuart Narrows ..... 20 000
3548 Blunden Harbour ..... 15 000
Port Hardy ..... 15 000
Queen Charlotte Strait, Central Portion/ Partie Central ..... 40 000
3549 Bull Harbour ..... 20 000
Queen Charlotte Strait Western Portion/ Partie Ouest ..... 40 000

3550 Approaches to / Approches à Seymour Inlet and / et Belize Inlet ..... 40 000
3552 Seymour Inlet and / et Belize Inlet ..... 50 000
3598 Cape Scott to Cape Calvert ..... 74 490
3605 Quatsino Sound to / à Queen Charlotte Strait ..... 150 000
Scott Channel ..... 80 000
3624 Cape Cook to Cape Scott ..... 90 000
Sea Otter Cove ..... 14 000
3679 Quatsino Sound ..... 50 000
3681 Coal Harbour ..... 6 000
Quatsino Narrows ..... 12 000
3726 Laredo Sound and Approaches ..... 72 217
3727 Cape Calvert to Goose Island including Fitz Hugh Sound ..... 73 584
3728 Milbanke Sound and Approaches / et les Approches ..... 76 557
3744 Queen Charlotte Sound ..... 365 100
3902 Hecate Strait ..... 250 000
3921 Allison Harbour ..... 20 000
Fish Egg Inlet ..... 20 000
3931 Draney Narrows ..... 20 000
Smith Inlet, Boswell Inlet and / et Draney Inlet ..... 40 000
3932 Nelson Narrows ..... 10 000
Rivers Inlet ..... 40 000
Approaches to / Approches à Smith Sound and / et Rivers Inlet ..... 40 000
3934 Darby Channel ..... 15 000
3935 Hakai Passage and Vicinity / et Environs ..... 40 000
3936 Burke Channel ..... 40 000
Fitz Hugh Sound to / à Lama Passage ..... 40 000
Namu Harbour ..... 20 000
3937 Queens Sound ..... 40 000
3938 Bella Bella ..... 10 000
Queens Sound to / à Seaforth Channel ..... 40 000
St. John Harbour ..... 25 000
3939 Fisher Channel to / à Seaforth Channel and / et Dean Channel ..... 40 000
Gunboat Passage ..... 12 000
Ocean Falls ..... 15 000
Shearwater ..... 12 000
Troup Narrows ..... 6 000

| | | |
|---|---|---|
| 3515 | Knight Inlet | 80 000 |
| | Simoom Sound | 20 000 |
| 3545 | Johnstone Strait, Port Neville to / à Robson Bight | 40 000 |
| 3546 | Alert Bay | 20 000 |
| | Broughton Strait | 40 000 |
| | Port McNeill | 40 000 |
| 3547 | Queen Charlotte Strait Eastern Portion / Partie Est | 20 000 |
| | Kenneth Passage | 40 000 |
| | Stuart Narrows | 20 000 |
| 3548 | Blunden Harbour | 20 000 |
| | Port Hardy | 15 000 |
| | Queen Charlotte Strait, Central Portion / Partie Centrale | 15 000 |
| 3549 | Bull Harbour | 20 000 |
| | Queen Charlotte Strait Western Portion / Partie Ouest | 40 000 |
| 3550 | Approaches to / Approches à Seymour Inlet and / et Belize Inlet | 40 000 |
| 3552 | Seymour Inlet and / et Belize Inlet | 50 000 |
| 3598 | Cape Scott to Cape Calvert | 74 490 |
| 3603 | Ucluelet Inlet to / à Nootka Sound | 150 000 |
| 3604 | Nootka Sound to / à Quatsino Sound | 150 000 |
| 3605 | Quatsino Sound to / à Queen Charlotte Strait | 150 000 |
| | Scott Channel | 80 000 |
| 3623 | Kyuquot Sound to / à Cape Cook | 80 000 |
| 3624 | Cape Cook to Cape Scott | 90 000 |
| 3651 | Scouler Entrance | 10 000 |
| 3675 | Nootka Sound | 40 000 |
| | Princesa Channel | 10 000 |
| 3676 | Esperanza Inlet | 40 000 |
| | Tahsis | 12 000 |
| 3677 | Entrance to / Entrée à Fair Harbour | 10 000 |
| | Kyuquot | 10 000 |
| | Kyuquot Sound | 40 000 |
| 3679 | Quatsino Sound | 50 000 |
| 3680 | Brooks Bay | 38 317 |
| 3681 | Coal Harbour | 6 000 |
| | Neroutsos Inlet | 15 000 |
| | Port Alice | 1 500 |
| | Quatsino Narrows | 12 000 |
| 3683 | Checleset Bay | 36 493 |
| 3686 | Approaches to / Approches à Winter Harbour | 15 000 |
| 3744 | Queen Charlotte Sound | 365 100 |
| 3921 | Fish Egg Inlet and / et Allison Harbour | 20 000 |
| 3931 | Smith Inlet, Boswell Inlet and / et Draney Inlet | 40 000 |
| | Draney Inlet | 20 000 |

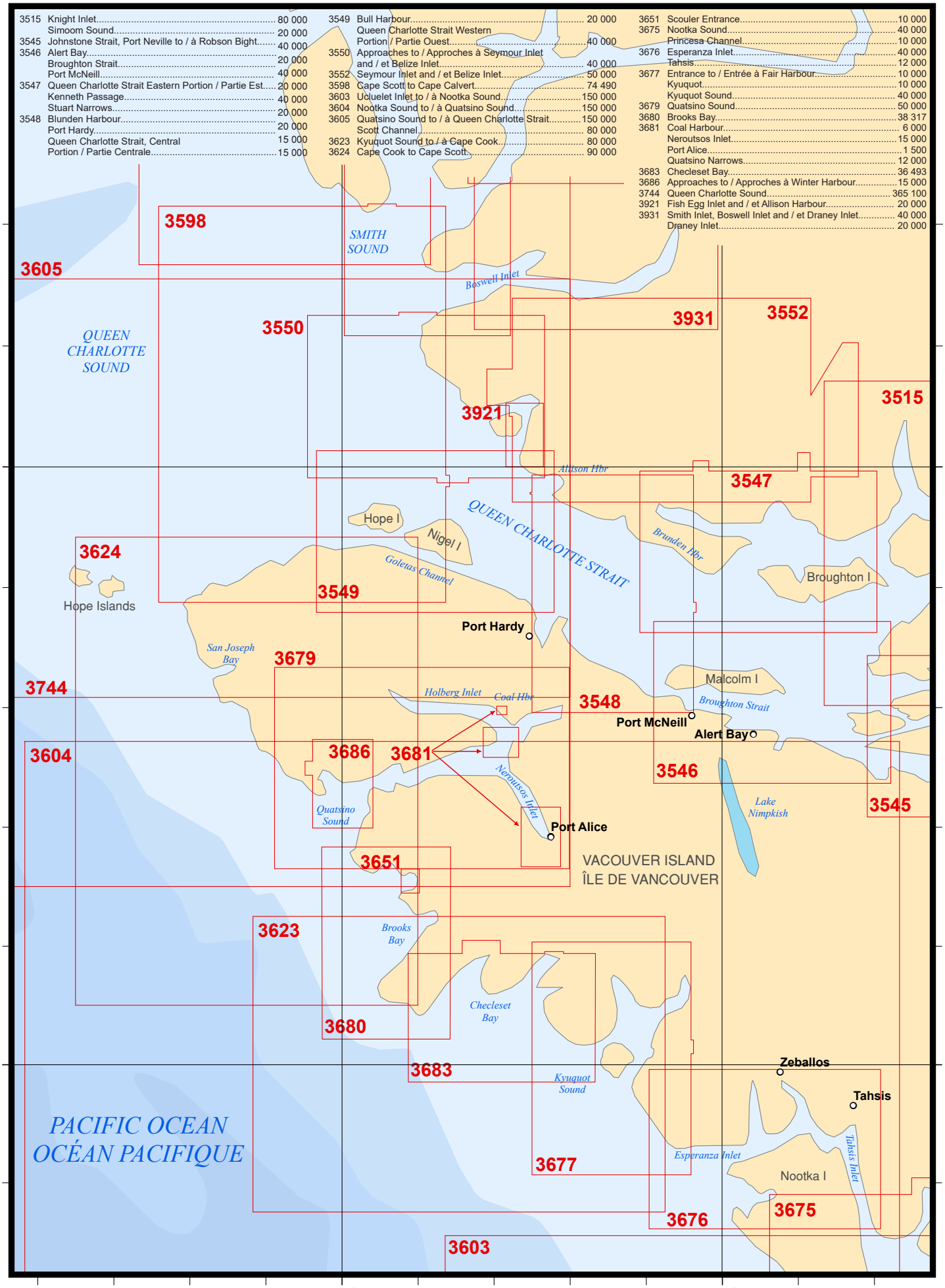

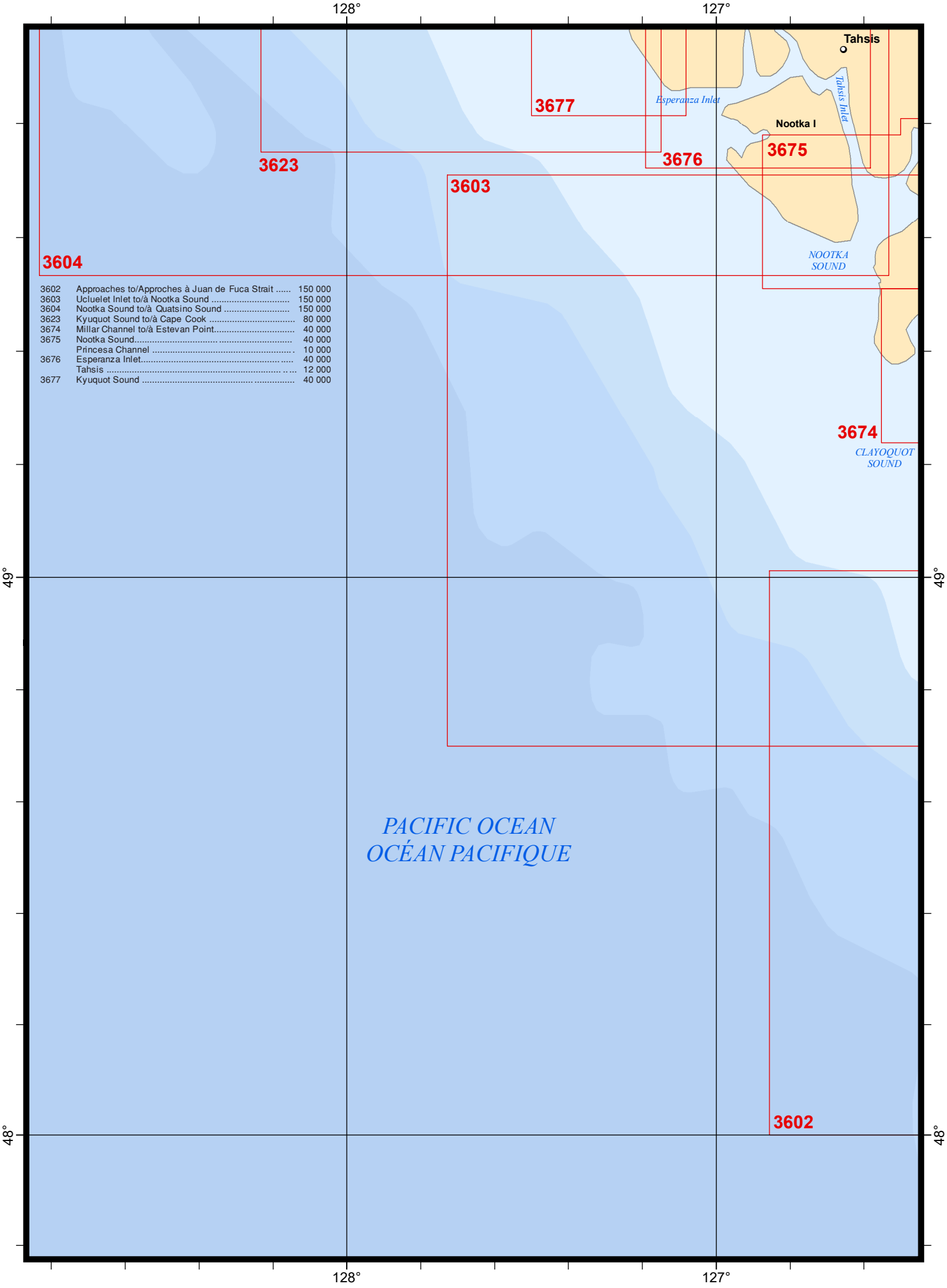


| | | |
|---|---|---|
| 3602 | Approaches to/Approches à Juan de Fuca Strait ..... | 150 000 |
| 3603 | Ucluelet Inlet to/à Nootka Sound ..... | 150 000 |
| 3604 | Nootka Sound to/à Quatsino Sound ..... | 150 000 |
| 3623 | Kyuquot Sound to/à Cape Cook ..... | 80 000 |
| 3674 | Millar Channel to/à Estevan Point..... | 40 000 |
| 3675 | Nootka Sound..... | 40 000 |
| | Princesa Channel ..... | 10 000 |
| 3676 | Esperanza Inlet..... | 40 000 |
| | Tahsis ..... | 12 000 |
| 3677 | Kyuquot Sound ..... | 40 000 |

| | | |
|---|---|---|
| 3512 | Strait of Georgia, Central Portion/Partie Centrale | 80 000 |
| 3513 | Strait of Georgia, Northern Portion/Partie Nord | 80 000 |
| 3514 | Jervis Inlet | 50 000 |
| 3515 | Knight Inlet | 80 000 |
| 3537 | Okisollo Channel | 20 000 |
| | Whiterock Passage | 10 000 |
| 3538 | Desolation Sound and/et Sutil Channel | 40 000 |
| 3541 | Approaches to/Approches à Toba Inlet | 40 000 |
| 3542 | Bute Inlet, Continuation A/B | 40 000 |
| | Bute Inlet, Continuation B/C | 40 000 |
| 3543 | Cordero Channel | 40 000 |
| | Dent and/et Yuculta Rapids | 20 000 |
| | Greene Point Rapids | 20 000 |
| 3544 | Johnstone Strait, Race Passage and/et Current Passage | 25 000 |
| 3545 | Johnstone Strait, Port Neville to/à Robson Bight | 40 000 |
| 3564 | Chatham Channel | 10 000 |
| | Havannah Channel and/et Chatham Channel | 20 000 |
| | Port Neville | 20 000 |
| 3603 | Ucluelet Inlet to/à Nootka Sound | 150 000 |
| 3675 | Gold River | 10 000 |
| | Nootka Sound | 40 000 |

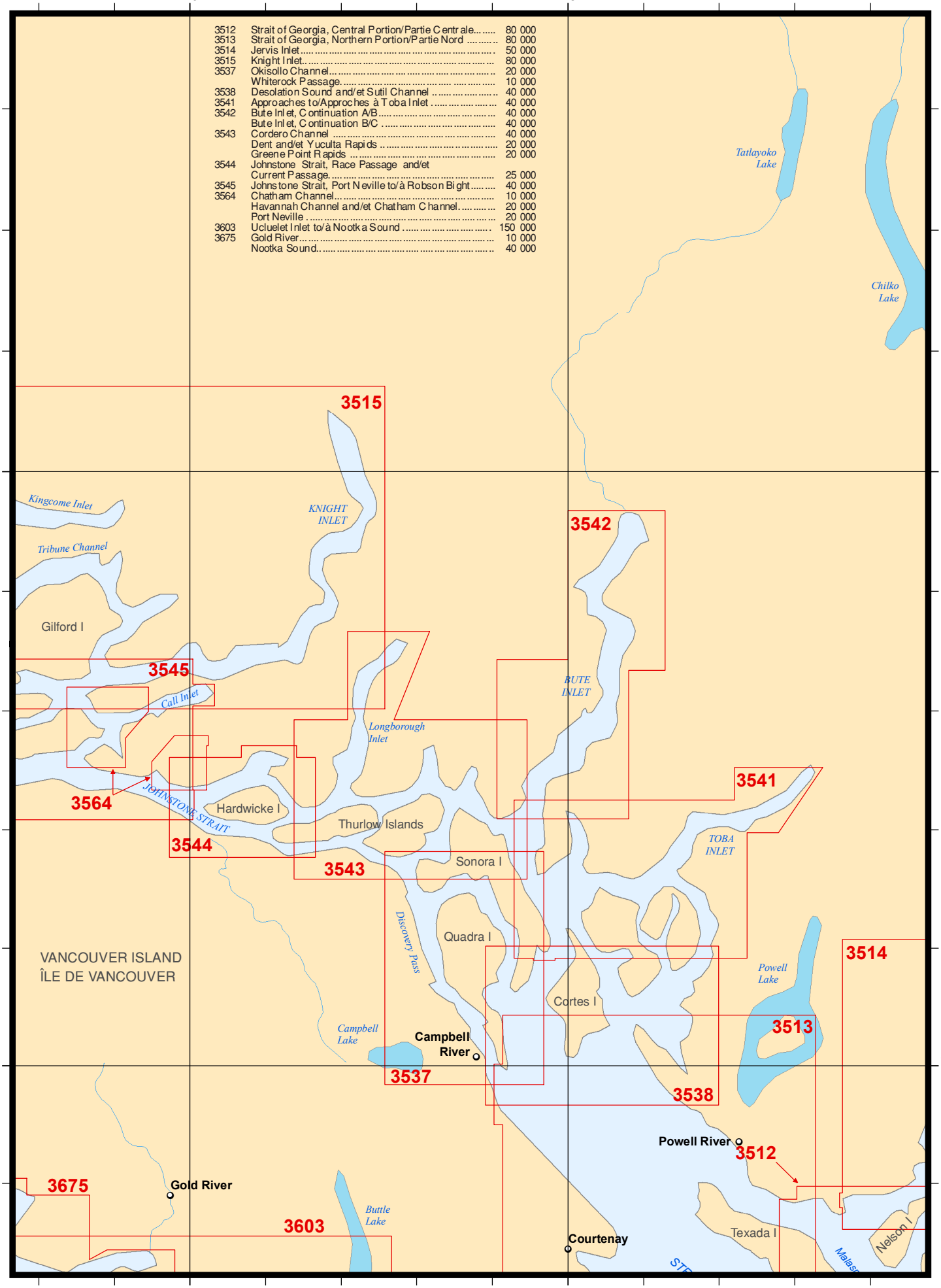

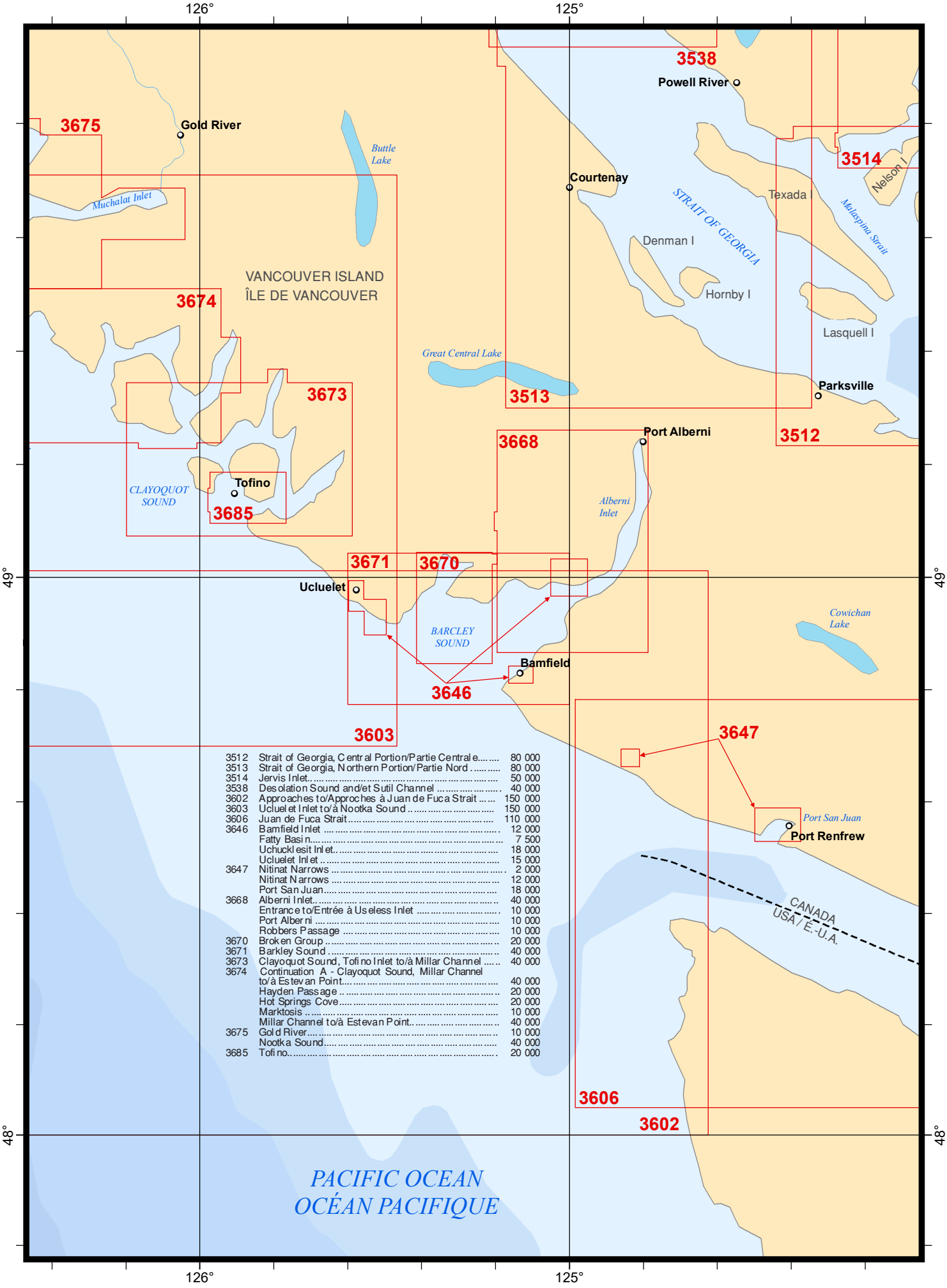


| | | |
|---|---|---|
| 3512 | Strait of Georgia, Central Portion/Partie Centrale | 80 000 |
| 3513 | Strait of Georgia, Northern Portion/Partie Nord | 80 000 |
| 3514 | Jervis Inlet | 50 000 |
| 3538 | Desolation Sound and/et Sutil Channel | 40 000 |
| 3602 | Approaches to/Approches à Juan de Fuca Strait | 150 000 |
| 3603 | Ucluelet Inlet to/à Nootka Sound | 150 000 |
| 3606 | Juan de Fuca Strait | 110 000 |
| 3646 | Bamfield Inlet | 12 000 |
| | Fatty Basin | 7 500 |
| | Uchucklesit Inlet | 18 000 |
| | Ucluelet Inlet | 15 000 |
| 3647 | Nitinat Narrows | 2 000 |
| | Nitinat Narrows | 12 000 |
| | Port San Juan | 18 000 |
| 3668 | Alberni Inlet | 40 000 |
| | Entrance to/Entrée à Useless Inlet | 10 000 |
| | Port Alberni | 10 000 |
| | Robbers Passage | 10 000 |
| 3670 | Broken Group | 20 000 |
| 3671 | Barkley Sound | 40 000 |
| 3673 | Clayoquot Sound, Tofino Inlet to/à Millar Channel | 40 000 |
| 3674 | Continuation A - Clayoquot Sound, Millar Channel to/à Estevan Point | 40 000 |
| | Hayden Passage | 20 000 |
| | Hot Springs Cove | 20 000 |
| | Marktosis | 10 000 |
| | Millar Channel to/à Estevan Point | 40 000 |
| 3675 | Gold River | 10 000 |
| | Nootka Sound | 40 000 |
| 3685 | Tofino | 20 000 |

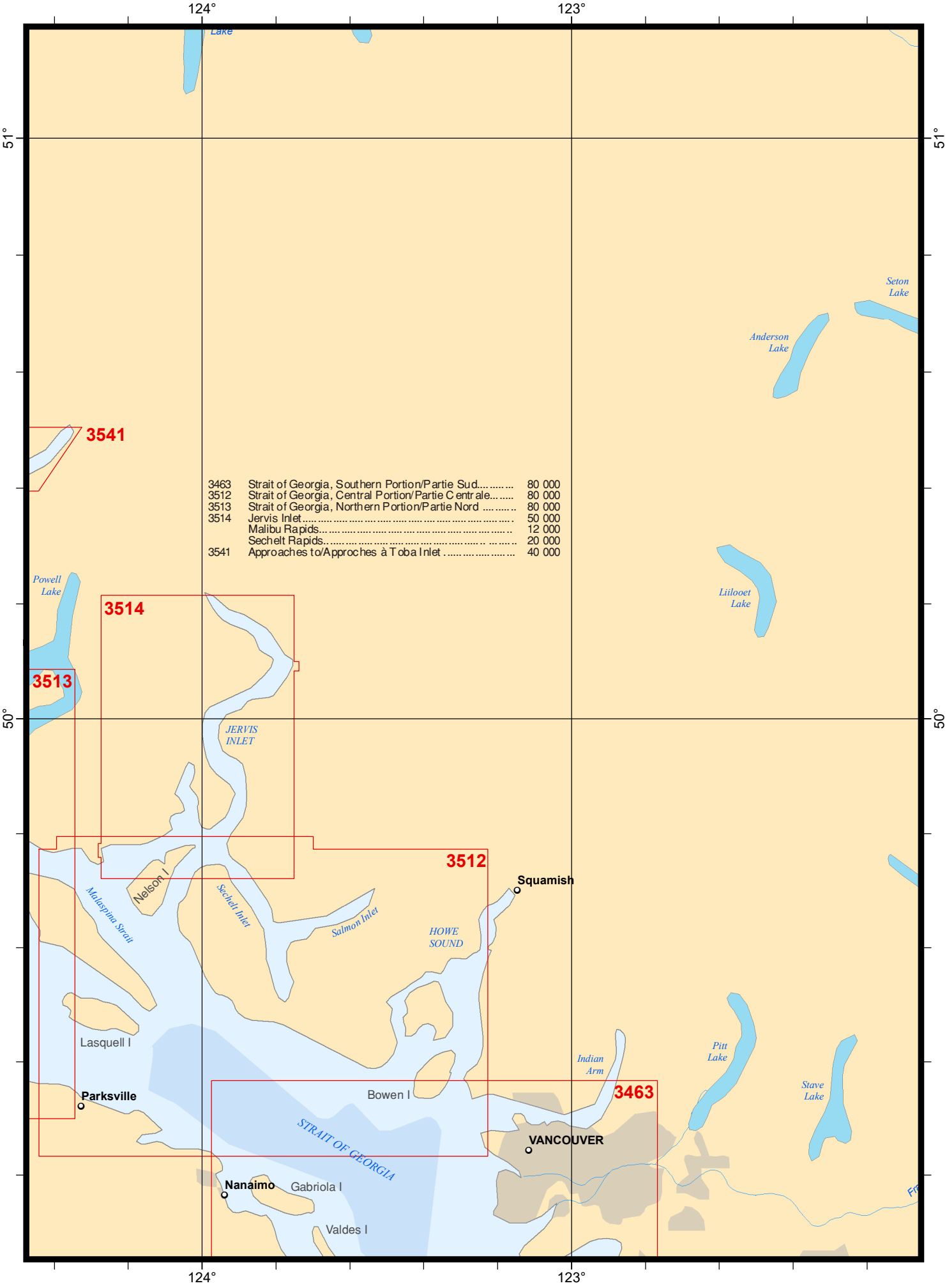


| | | |
|---|---|---|
| 3463 | Strait of Georgia, Southern Portion/Partie Sud | 80 000 |
| 3512 | Strait of Georgia, Central Portion/Partie Centrale | 80 000 |
| 3513 | Strait of Georgia, Northern Portion/Partie Nord | 80 000 |
| 3514 | Jervis Inlet | 50 000 |
| | Malibu Rapids | 12 000 |
| | Sechelt Rapids | 20 000 |
| 3541 | Approaches to/Approches à Toba Inlet | 40 000 |

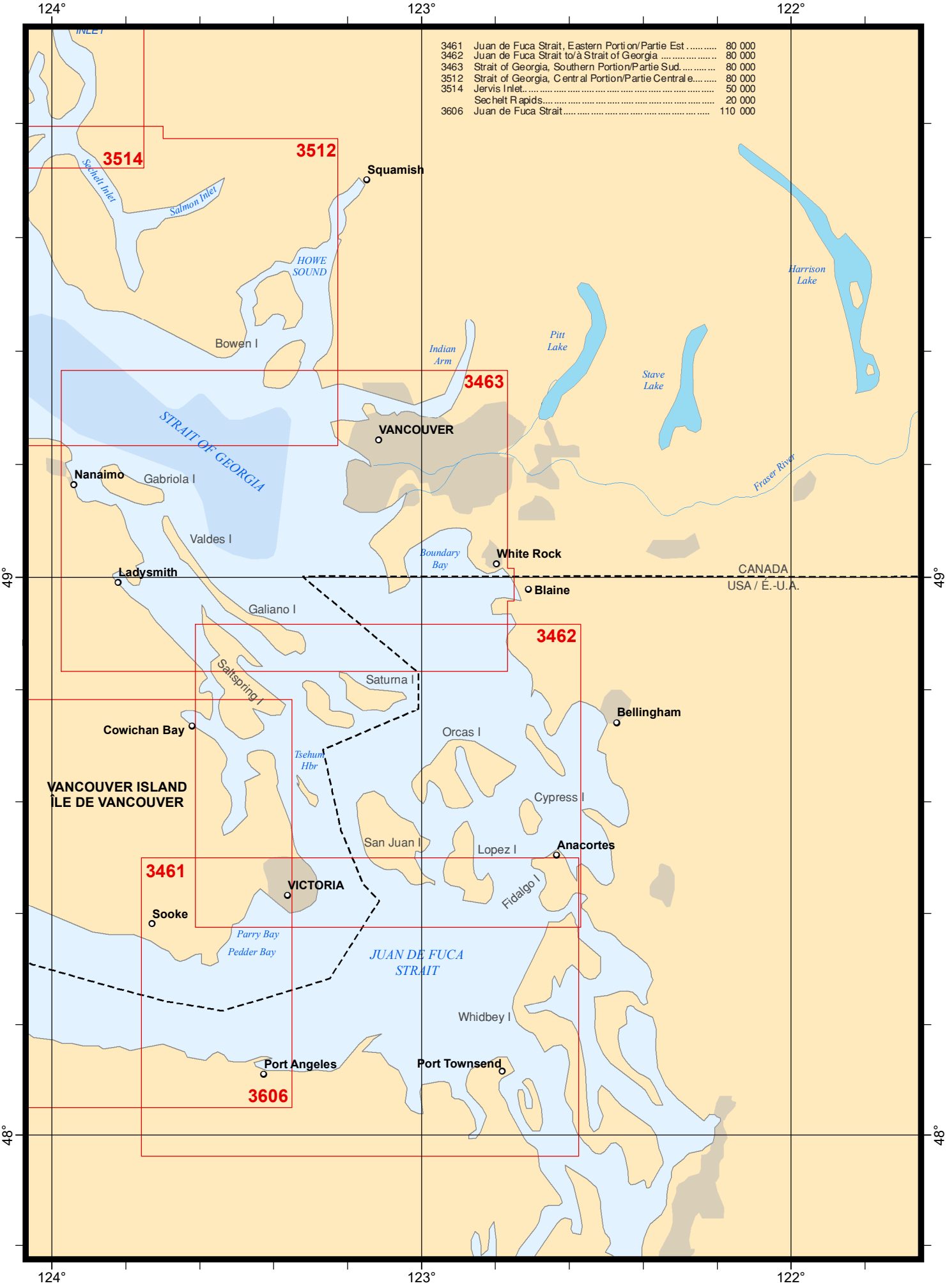
124°
123°
122°
49°
48°
3461 Juan de Fuca Strait, Eastern Portion/Partie Est ..... 80 000
3462 Juan de Fuca Strait to/à Strait of Georgia ..... 80 000
3463 Strait of Georgia, Southern Portion/Partie Sud..... 80 000
3512 Strait of Georgia, Central Portion/Partie Centrale..... 80 000
3514 Jervis Inlet..... 50 000
Sechelt Rapids..... 20 000
3606 Juan de Fuca Strait..... 110 000
3514
3512
3463
3462
3461
3606
Squamish
Sechelt Inlet
Salmon Inlet
HOWE SOUND
Bowen I
Indian Arm
Pitt Lake
Harrison Lake
Stave Lake
Fraser River
STRAIT OF GEORGIA
VANCOUVER
Nanaimo
Gabriola I
Valdes I
Boundary Bay
White Rock
Ladysmith
Blaine
CANADA
USA / É.-U.A.
Galiano I
Saltspring I
Saturna I
Bellingham
Cowichan Bay
Orcas I
Tsehum Hbr
VANCOUVER ISLAND
ÎLE DE VANCOUVER
Cypress I
San Juan I
Lopez I
Anacortes
Fidalgo I
VICTORIA
Sooke
Parry Bay
Pedder Bay
JUAN DE FUCA STRAIT
Whidbey I
Port Angeles
Port Townsend

| | | |
|---|---|---|
| 3050 | Kootenay Lake and River | 75 000 |
| 3052 | Okanagan Lake | 50 000 |
| 3053 | Shuswap Lake | 50 000 |
| 3055 | Waneta to/à Hugh Keenleyside Dam | 20 000 |
| 3056 | Hugh Keenleyside Dam to/à Burton | 40 000 |
| 3057 | Burton to/à Arrowhead | 40 000 |
| 3058 | Arrowhead to/à Revelstoke | 20 000 |
| 3061 | Harrison Lake and/et Harrison River | |
| | Harrison Bay to/à Harrison Hot Springs | 30 000 |
| | Harrison Hot Springs to/à Long Island | 40 000 |
| | Long Island to/à Little Harrison Lake | 40 000 |
| 3062 | Pitt River and/et Pitt Lake | 25 000 |
| 3080 | Stuart Lake (Not shown/Pas Indiqué) | 50 000 |
| 3488 | Fraser River/Fleuve Fraser, Crescent Island to/à Harrison Mills | 20 000 |
| 3489 | Fraser River/Fleuve Fraser, Pattullo Bridge to/à Crescent Island | 20 000 |

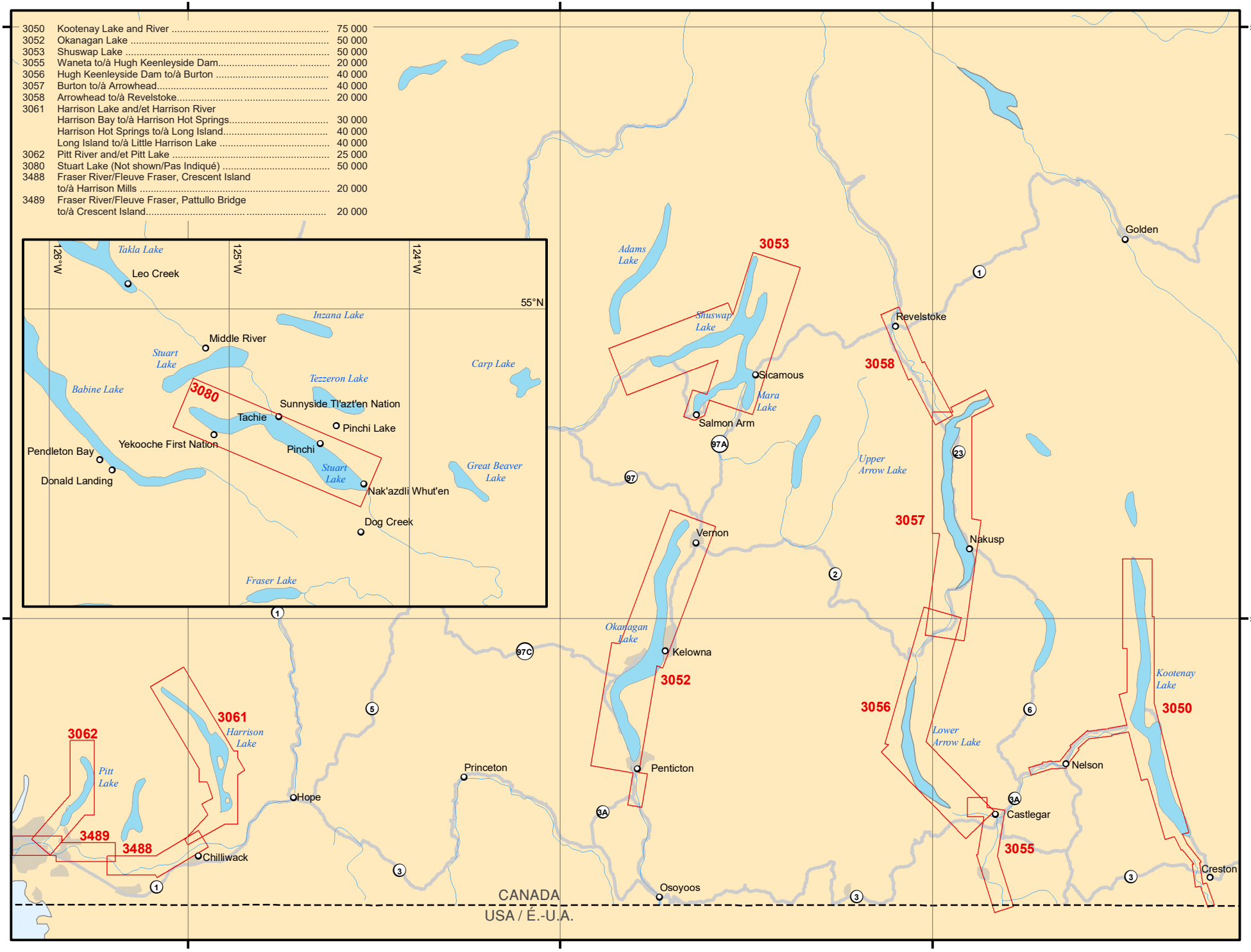

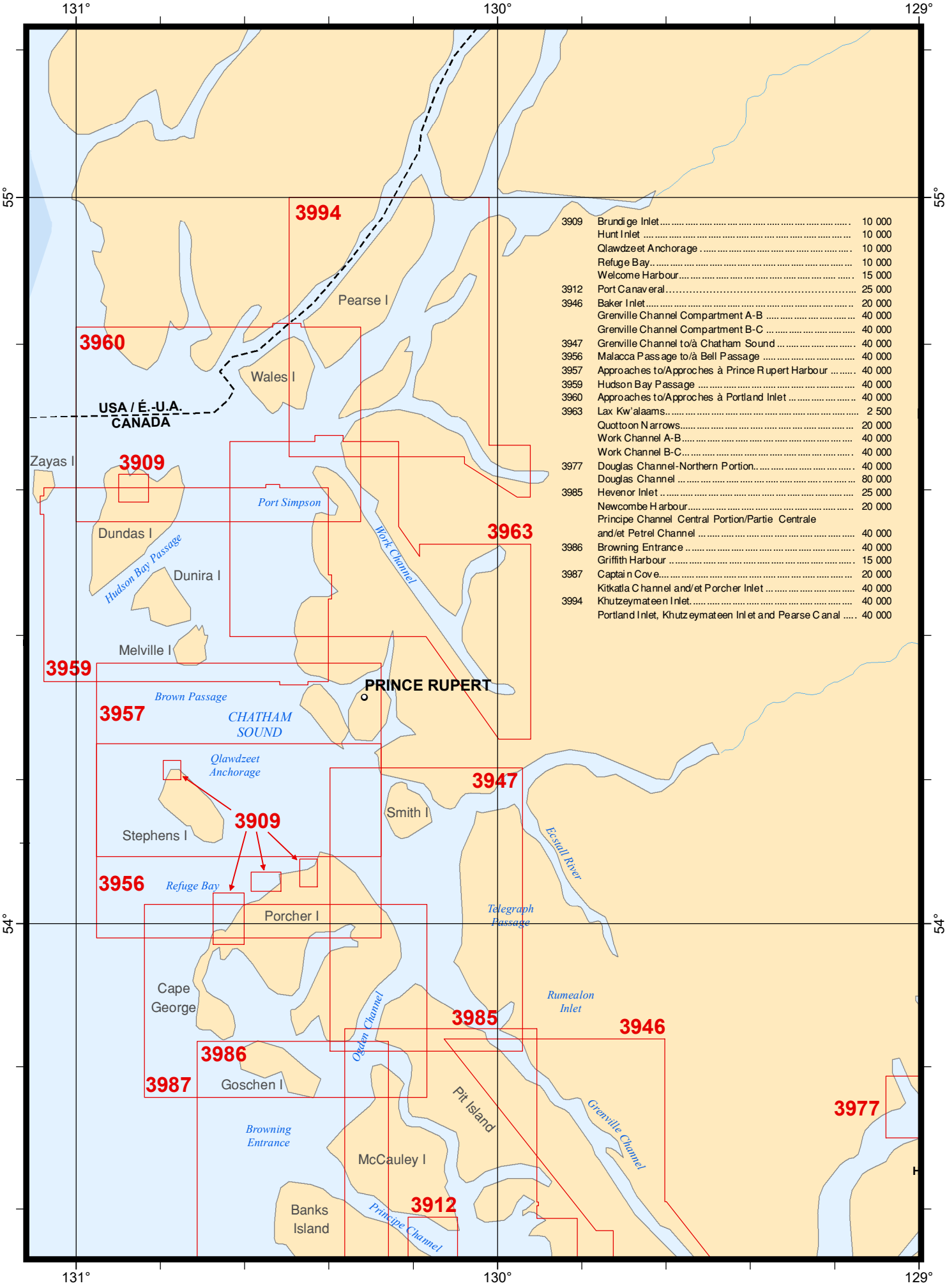


| | | |
|---|---|---|
| 3909 | Brundige Inlet | 10 000 |
| | Hunt Inlet | 10 000 |
| | Qlawdzeet Anchorage | 10 000 |
| | Refuge Bay | 10 000 |
| | Welcome Harbour | 15 000 |
| 3912 | Port Canaveral | 25 000 |
| 3946 | Baker Inlet | 20 000 |
| | Grenville Channel Compartment A-B | 40 000 |
| | Grenville Channel Compartment B-C | 40 000 |
| 3947 | Grenville Channel to/à Chatham Sound | 40 000 |
| 3956 | Malacca Passage to/à Bell Passage | 40 000 |
| 3957 | Approaches to/Approches à Prince Rupert Harbour | 40 000 |
| 3959 | Hudson Bay Passage | 40 000 |
| 3960 | Approaches to/Approches à Portland Inlet | 40 000 |
| 3963 | Lax Kw'alaams | 2 500 |
| | Quottoon Narrows | 20 000 |
| | Work Channel A-B | 40 000 |
| | Work Channel B-C | 40 000 |
| 3977 | Douglas Channel-Northern Portion | 40 000 |
| | Douglas Channel | 80 000 |
| 3985 | Hevenor Inlet | 25 000 |
| | Newcombe Harbour | 20 000 |
| | Principe Channel Central Portion/Partie Centrale and/et Petrel Channel | 40 000 |
| 3986 | Browning Entrance | 40 000 |
| | Griffith Harbour | 15 000 |
| 3987 | Captain Cove | 20 000 |
| | Kitkatla Channel and/et Porcher Inlet | 40 000 |
| 3994 | Khutzeymateen Inlet | 40 000 |
| | Portland Inlet, Khutzeymateen Inlet and Pearse Canal | 40 000 |

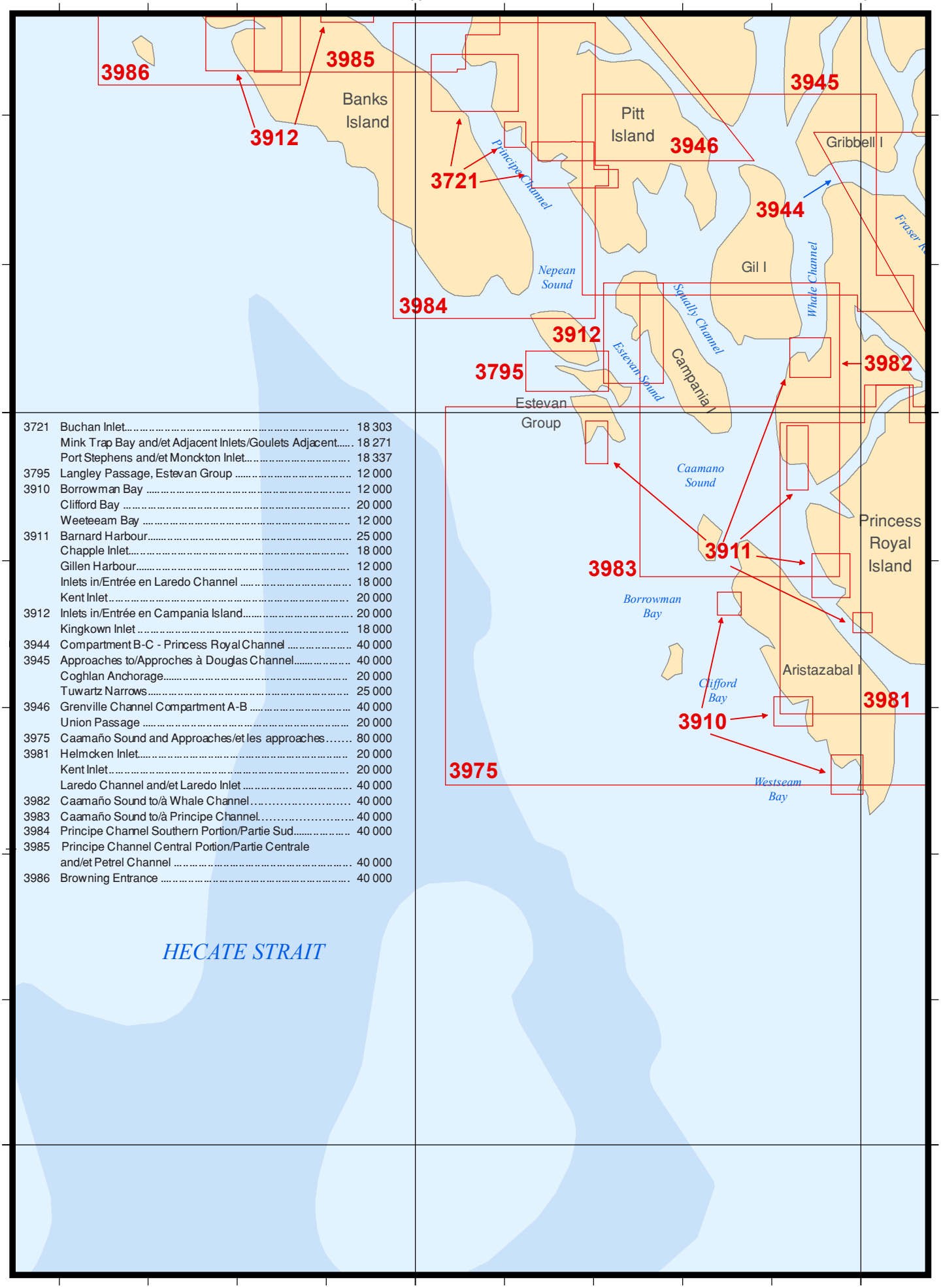


| | | |
|---|---|---|
| 3721 | Buchan Inlet | 18 303 |
| | Mink Trap Bay and/et Adjacent Inlets/Goulets Adjacent | 18 271 |
| | Port Stephens and/et Monckton Inlet | 18 337 |
| 3795 | Langley Passage, Estevan Group | 12 000 |
| 3910 | Borrowman Bay | 12 000 |
| | Clifford Bay | 20 000 |
| | Weeteeam Bay | 12 000 |
| 3911 | Barnard Harbour | 25 000 |
| | Chapple Inlet | 18 000 |
| | Gillen Harbour | 12 000 |
| | Inlets in/Entrée en Laredo Channel | 18 000 |
| | Kent Inlet | 20 000 |
| 3912 | Inlets in/Entrée en Campania Island | 20 000 |
| | Kingkown Inlet | 18 000 |
| 3944 | Compartment B-C - Princess Royal Channel | 40 000 |
| 3945 | Approaches to/Approches à Douglas Channel | 40 000 |
| | Coghlan Anchorage | 20 000 |
| | Tuwartz Narrows | 25 000 |
| 3946 | Grenville Channel Compartment A-B | 40 000 |
| | Union Passage | 20 000 |
| 3975 | Caamaño Sound and Approaches/et les approaches | 80 000 |
| 3981 | Helmcken Inlet | 20 000 |
| | Kent Inlet | 20 000 |
| | Laredo Channel and/et Laredo Inlet | 40 000 |
| 3982 | Caamaño Sound to/à Whale Channel | 40 000 |
| 3983 | Caamaño Sound to/à Principe Channel | 40 000 |
| 3984 | Principe Channel Southern Portion/Partie Sud | 40 000 |
| 3985 | Principe Channel Central Portion/Partie Centrale and/et Petrel Channel | 40 000 |
| 3986 | Browning Entrance | 40 000 |

| | | |
|---|---|---|
| 3908 | Kitimat Harbour | 15 000 |
| | Kitimat | 8 000 |
| 3943 | Finlayson Channel and/et Tolmie Channel | 40 000 |
| 3944 | Butedale | 6 000 |
| | Compartment A-B - Princess Royal Channel | 40 000 |
| | Compartment B-C - Princess Royal Channel | 40 000 |
| 3945 | Approaches to/Approches à Douglas Channel | 40 000 |
| 3948 | Gardner Canal | 40 000 |
| | Kemano Bay | 12 000 |
| 3977 | Douglas Channel | 80 000 |
| | Douglas Channel-Northern Portion | 40 000 |
| 3981 | Laredo Channel and/et Laredo Inlet | 40 000 |
| | Continuation A Surf Inlet | 40 000 |
| | Continuation B Laredo Inlet | 40 000 |
| 3982 | Caamaño Sound to/à Whale Channel | 40 000 |

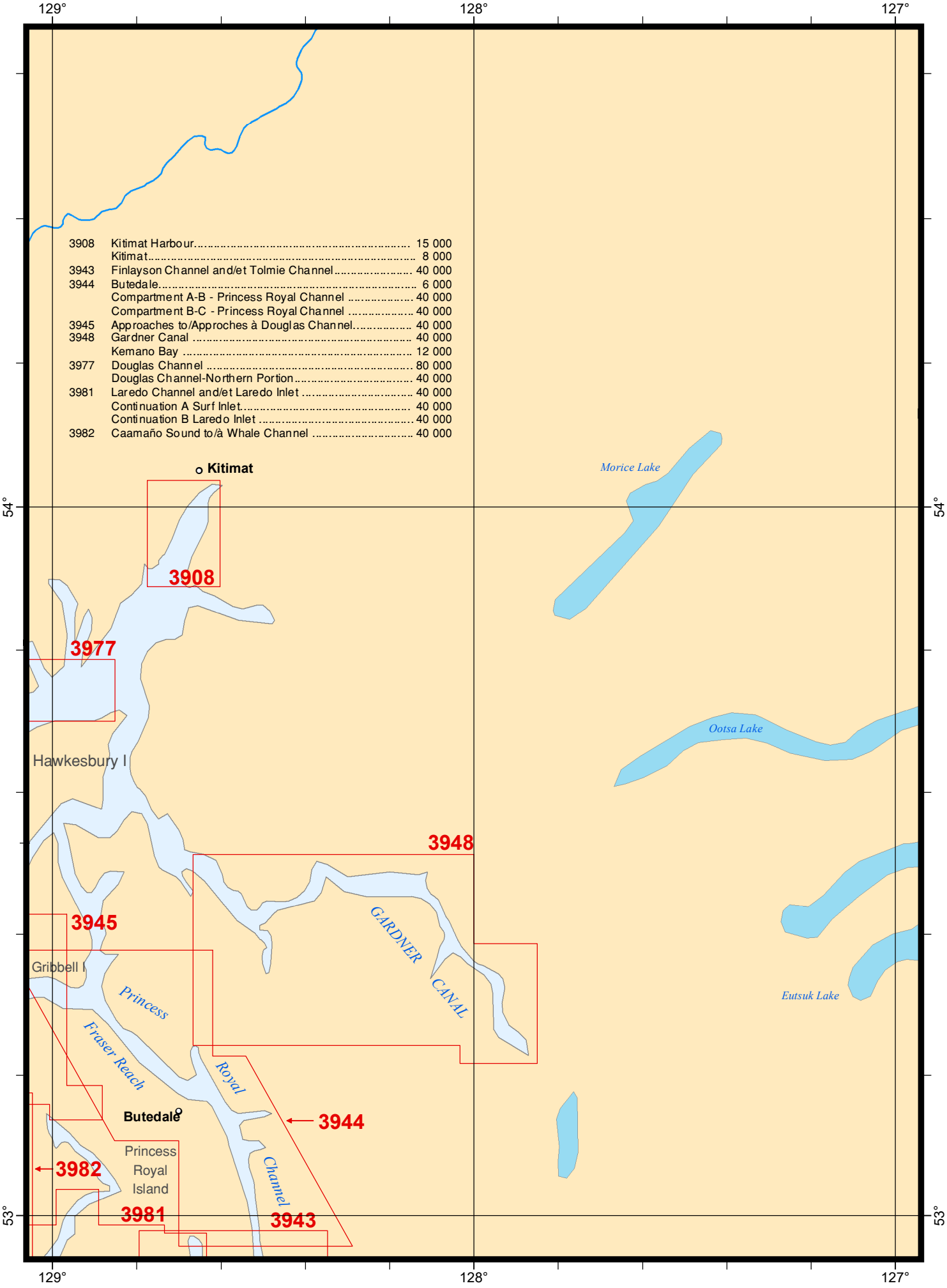

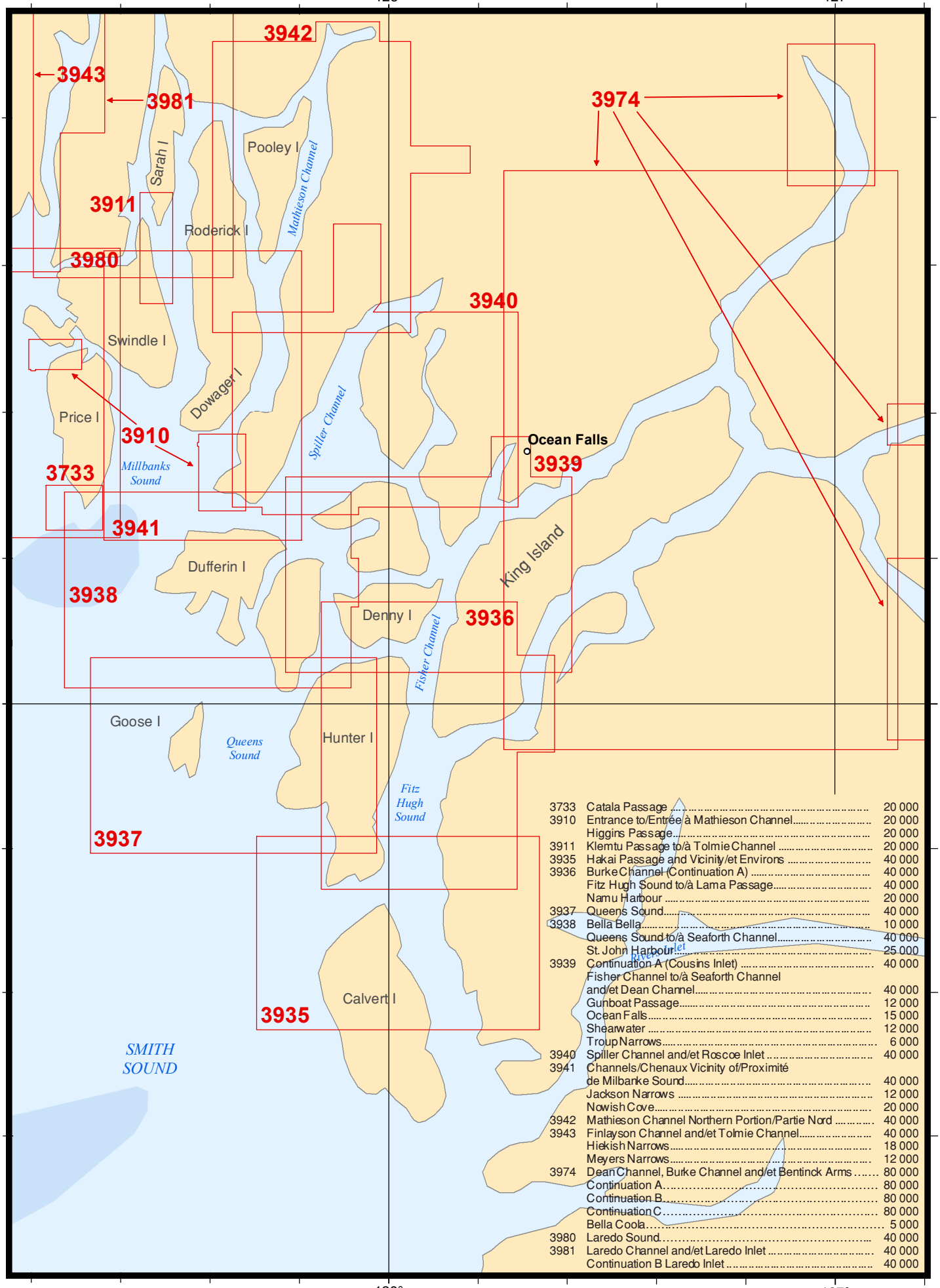


| | | |
|---|---|---|
| 3733 | Catala Passage | 20 000 |
| 3910 | Entrance to/Entrée à Mathieson Channel | 20 000 |
| | Higgins Passage | 20 000 |
| 3911 | Klemtu Passage to/à Tolmie Channel | 20 000 |
| 3935 | Hakai Passage and Vicinity/et Environs | 40 000 |
| 3936 | Burke Channel (Continuation A) | 40 000 |
| | Fitz Hugh Sound to/à Lama Passage | 40 000 |
| | Namu Harbour | 20 000 |
| 3937 | Queens Sound | 40 000 |
| 3938 | Bella Bella | 10 000 |
| | Queens Sound to/à Seaforth Channel | 40 000 |
| | St. John Harbour | 25 000 |
| 3939 | Continuation A (Cousins Inlet) | 40 000 |
| | Fisher Channel to/à Seaforth Channel and/et Dean Channel | 40 000 |
| | Gunboat Passage | 12 000 |
| | Ocean Falls | 15 000 |
| | Shearwater | 12 000 |
| | Troup Narrows | 6 000 |
| 3940 | Spiller Channel and/et Roscoe Inlet | 40 000 |
| 3941 | Channels/Chenaux Vicinity of/Proximité de Milbanke Sound | 40 000 |
| | Jackson Narrows | 12 000 |
| | Nowish Cove | 20 000 |
| 3942 | Mathieson Channel Northern Portion/Partie Nord | 40 000 |
| 3943 | Finlayson Channel and/et Tolmie Channel | 40 000 |
| | Hiekish Narrows | 18 000 |
| | Meyers Narrows | 12 000 |
| 3974 | Dean Channel, Burke Channel and/et Bentinck Arms | 80 000 |
| | Continuation A | 80 000 |
| | Continuation B | 80 000 |
| | Continuation C | 80 000 |
| | Bella Coola | 5 000 |
| 3980 | Laredo Sound | 40 000 |
| 3981 | Laredo Channel and/et Laredo Inlet | 40 000 |
| | Continuation B Laredo Inlet | 40 000 |

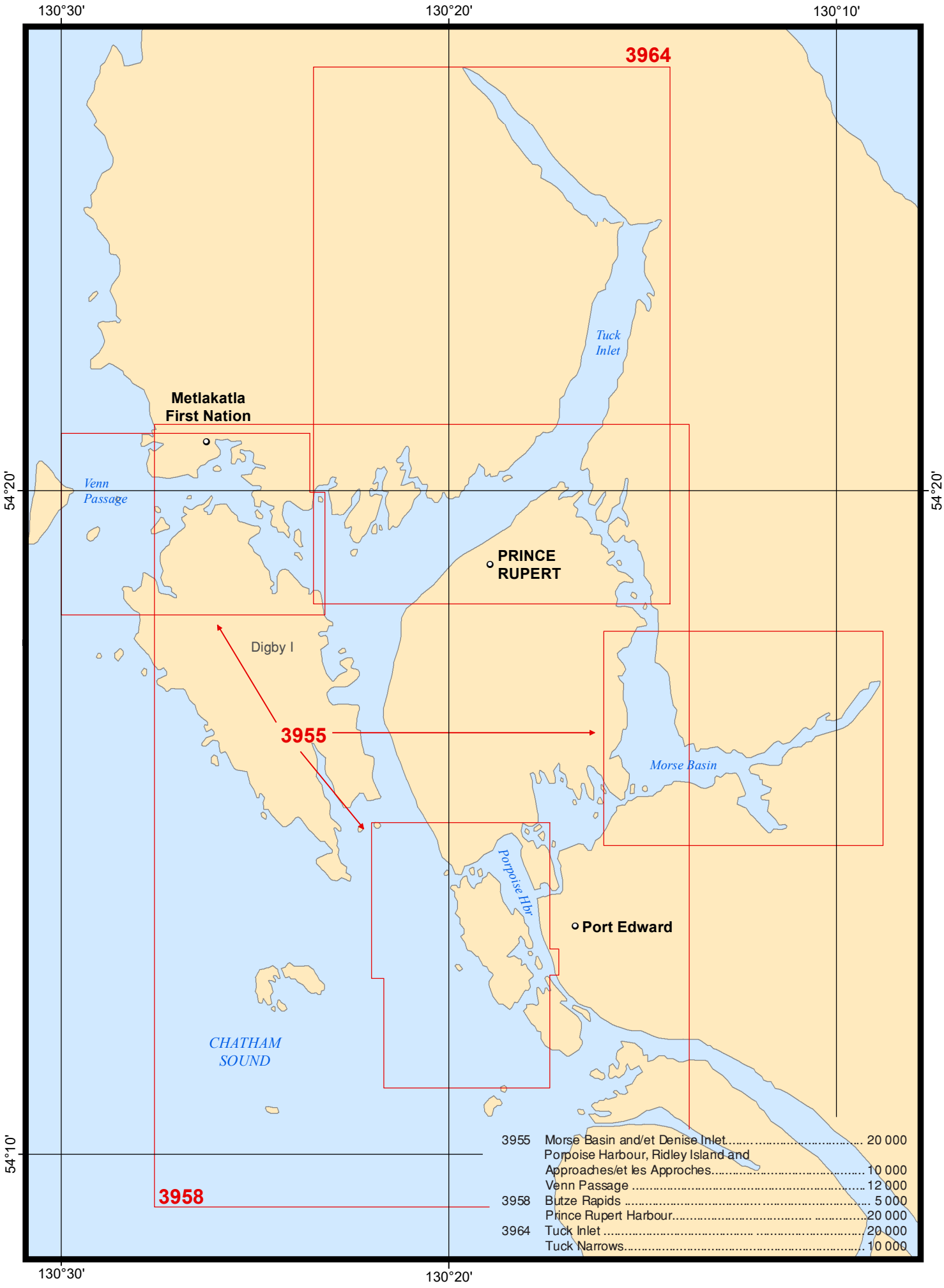
130°30'
130°20'
130°10'
54°20'
54°10'
3964
3955
3958
Tuck Inlet
Metlakatla First Nation
Venn Passage
PRINCE RUPERT
Digby I
Morse Basin
Porpoise Hbr
Port Edward
CHATHAM SOUND
3955 Morse Basin and/et Denise Inlet ..... 20 000
Porpoise Harbour, Ridley Island and Approaches/et les Approches ..... 10 000
Venn Passage ..... 12 000
3958 Butze Rapids ..... 5 000
Prince Rupert Harbour ..... 20 000
3964 Tuck Inlet ..... 20 000
Tuck Narrows ..... 10 000

| | | |
|---|---|---|
| 3543 | Cordero Channel | 40 000 |
| | Continuation A - Cordero Channel | 80 000 |
| 3544 | Johnstone Strait, Race Passage and/et Current Passage | 25 000 |
| | Continuation A - Johnstone Strait, Race Passage and/et Current Passage | 40 000 |
| 3545 | Johnstone Strait, Port Neville to/à Robson Bight | 40 000 |
| 3546 | Alert Bay | 20 000 |
| | Broughton Strait | 40 000 |
| | Port McNeill | 20 000 |
| 3564 | Chatham Channel | 10 000 |
| | Havannah Channel and/et Chatham Channel | 20 000 |
| | Port Neville | 20 000 |

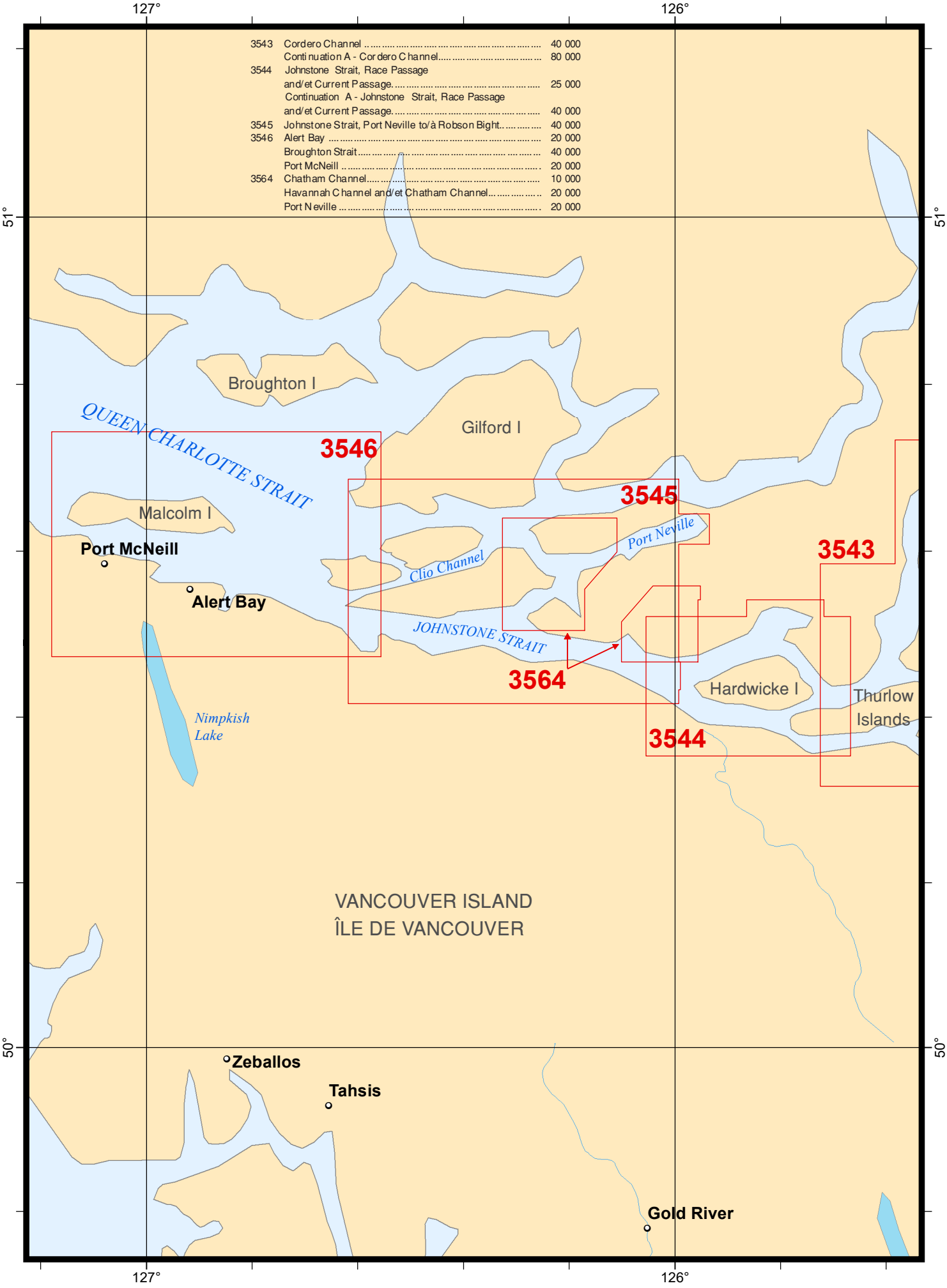

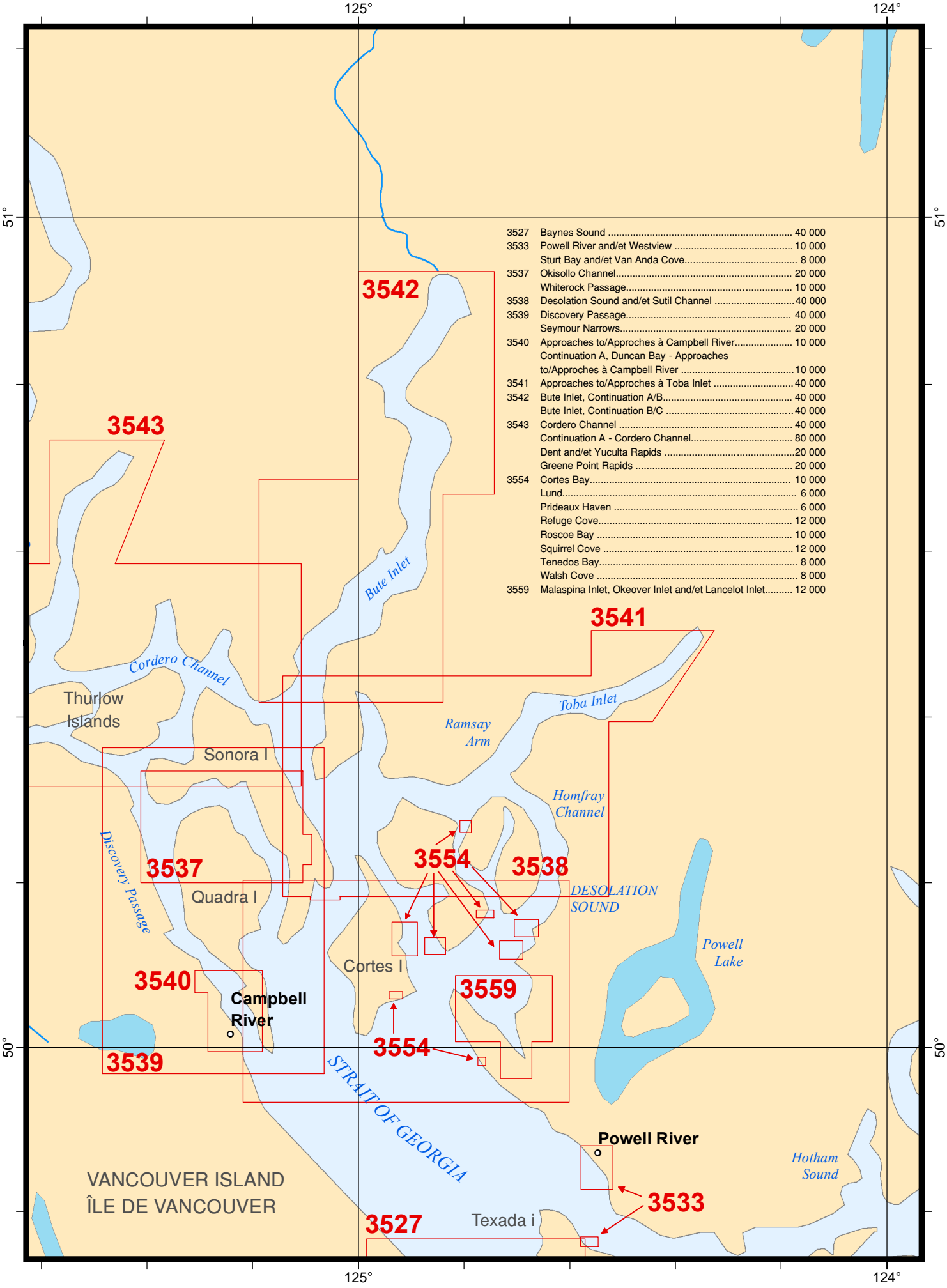


| | | |
|---|---|---|
| 3527 | Baynes Sound | 40 000 |
| 3533 | Powell River and/et Westview | 10 000 |
| | Sturt Bay and/et Van Anda Cove | 8 000 |
| 3537 | Okisollo Channel | 20 000 |
| | Whiterock Passage | 10 000 |
| 3538 | Desolation Sound and/et Sutil Channel | 40 000 |
| 3539 | Discovery Passage | 40 000 |
| | Seymour Narrows | 20 000 |
| 3540 | Approaches to/Approches à Campbell River | 10 000 |
| | Continuation A, Duncan Bay - Approaches to/Approches à Campbell River | 10 000 |
| 3541 | Approaches to/Approches à Toba Inlet | 40 000 |
| 3542 | Bute Inlet, Continuation A/B | 40 000 |
| | Bute Inlet, Continuation B/C | 40 000 |
| 3543 | Cordero Channel | 40 000 |
| | Continuation A - Cordero Channel | 80 000 |
| | Dent and/et Yuculta Rapids | 20 000 |
| | Greene Point Rapids | 20 000 |
| 3554 | Cortes Bay | 10 000 |
| | Lund | 6 000 |
| | Prideaux Haven | 6 000 |
| | Refuge Cove | 12 000 |
| | Roscoe Bay | 10 000 |
| | Squirrel Cove | 12 000 |
| | Tenedos Bay | 8 000 |
| | Walsh Cove | 8 000 |
| 3559 | Malaspina Inlet, Okeover Inlet and/et Lancelot Inlet | 12 000 |

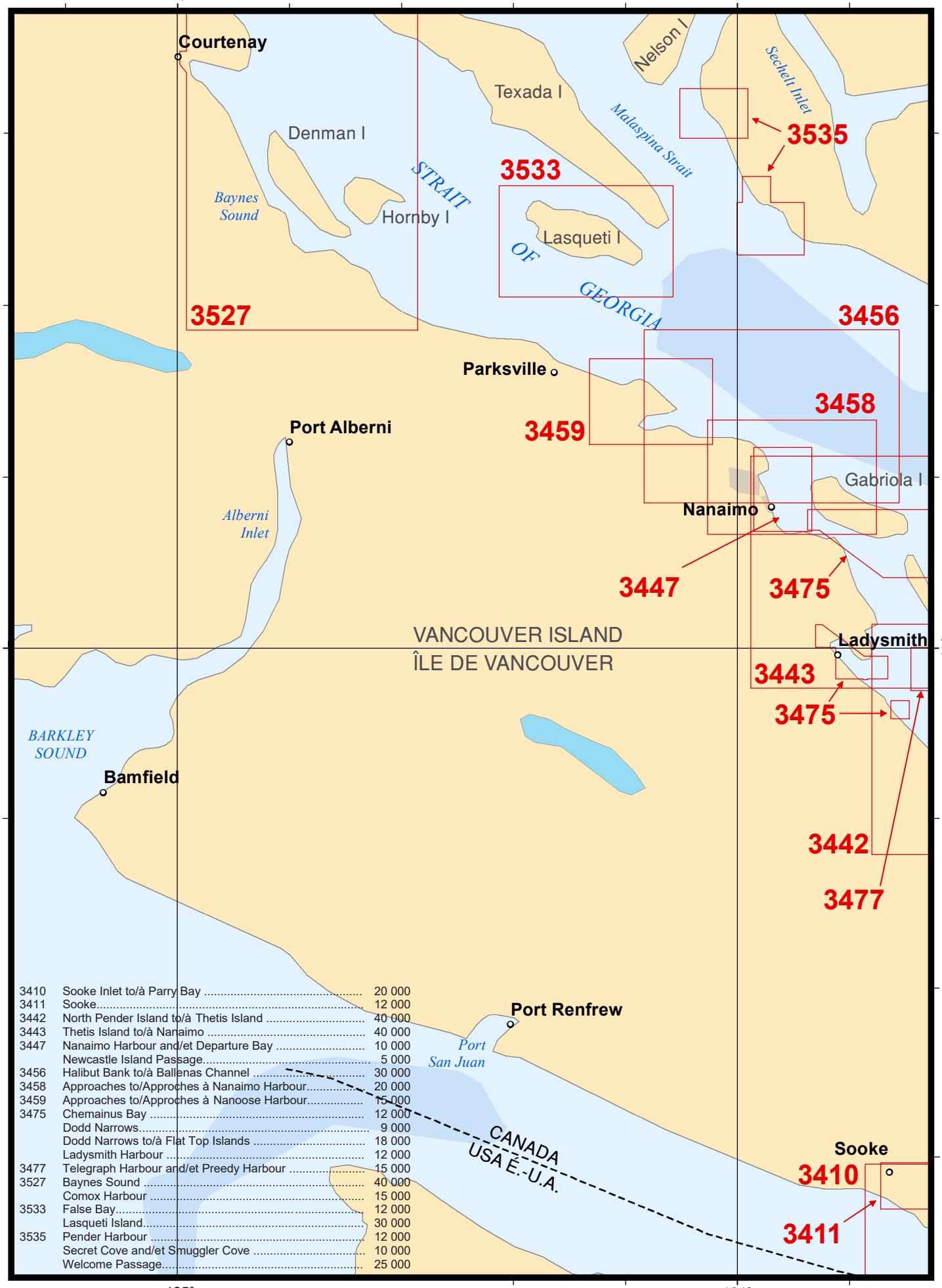


| | | |
|---|---|---|
| 3410 | Sooke Inlet to/à Parry Bay | 20 000 |
| 3411 | Sooke | 12 000 |
| 3442 | North Pender Island to/à Thetis Island | 40 000 |
| 3443 | Thetis Island to/à Nanaimo | 40 000 |
| 3447 | Nanaimo Harbour and/et Departure Bay | 10 000 |
| | Newcastle Island Passage | 5 000 |
| 3456 | Halibut Bank to/à Ballenas Channel | 30 000 |
| 3458 | Approaches to/Approches à Nanaimo Harbour | 20 000 |
| 3459 | Approaches to/Approches à Nanoose Harbour | 15 000 |
| 3475 | Chemainus Bay | 12 000 |
| | Dodd Narrows | 9 000 |
| | Dodd Narrows to/à Flat Top Islands | 18 000 |
| | Ladysmith Harbour | 12 000 |
| 3477 | Telegraph Harbour and/et Preedy Harbour | 15 000 |
| 3527 | Baynes Sound | 40 000 |
| | Comox Harbour | 15 000 |
| 3533 | False Bay | 12 000 |
| | Lasqueti Island | 30 000 |
| 3535 | Pender Harbour | 12 000 |
| | Secret Cove and/et Smuggler Cove | 10 000 |
| | Welcome Passage | 25 000 |

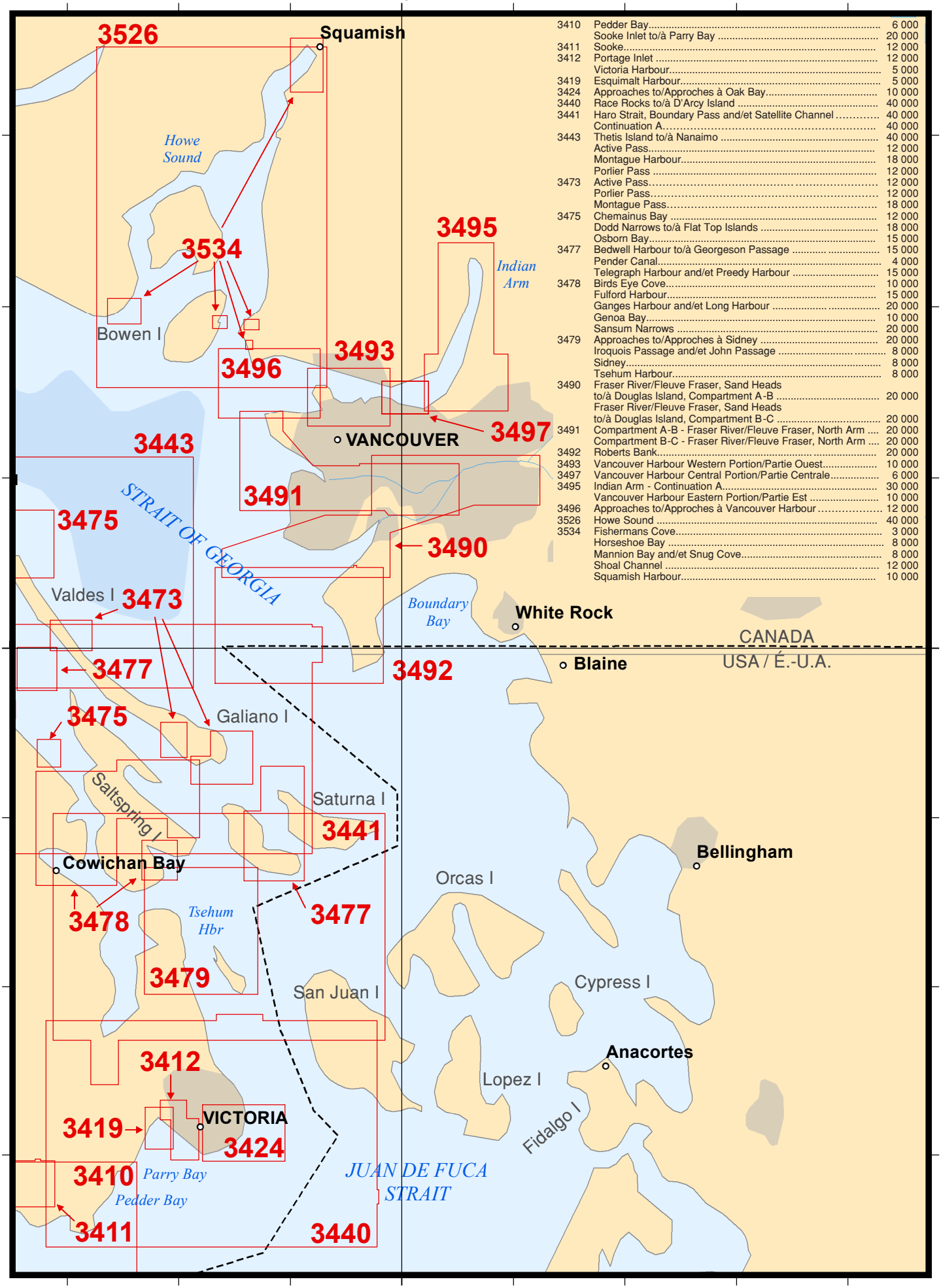


| | | |
|---|---|---|
| 3410 | Pedder Bay | 6 000 |
| | Sooke Inlet to/à Parry Bay | 20 000 |
| 3411 | Sooke | 12 000 |
| 3412 | Portage Inlet | 12 000 |
| | Victoria Harbour | 5 000 |
| 3419 | Esquimalt Harbour | 5 000 |
| 3424 | Approaches to/Approches à Oak Bay | 10 000 |
| 3440 | Race Rocks to/à D'Arcy Island | 40 000 |
| 3441 | Haro Strait, Boundary Pass and/et Satellite Channel | 40 000 |
| | Continuation A | 40 000 |
| 3443 | Thetis Island to/à Nanaimo | 40 000 |
| | Active Pass | 12 000 |
| | Montague Harbour | 18 000 |
| | Porlier Pass | 12 000 |
| 3473 | Active Pass | 12 000 |
| | Porlier Pass | 12 000 |
| | Montague Pass | 18 000 |
| 3475 | Chemainus Bay | 12 000 |
| | Dodd Narrows to/à Flat Top Islands | 18 000 |
| | Osborn Bay | 15 000 |
| 3477 | Bedwell Harbour to/à Georgeson Passage | 15 000 |
| | Pender Canal | 4 000 |
| | Telegraph Harbour and/et Preedy Harbour | 15 000 |
| 3478 | Birds Eye Cove | 10 000 |
| | Fulford Harbour | 15 000 |
| | Ganges Harbour and/et Long Harbour | 20 000 |
| | Genoa Bay | 10 000 |
| | Sansum Narrows | 20 000 |
| 3479 | Approaches to/Approches à Sidney | 20 000 |
| | Iroquois Passage and/et John Passage | 8 000 |
| | Sidney | 8 000 |
| | Tsehum Harbour | 8 000 |
| 3490 | Fraser River/Fleuve Fraser, Sand Heads to/à Douglas Island, Compartment A-B | 20 000 |
| | Fraser River/Fleuve Fraser, Sand Heads to/à Douglas Island, Compartment B-C | 20 000 |
| 3491 | Compartment A-B - Fraser River/Fleuve Fraser, North Arm | 20 000 |
| | Compartment B-C - Fraser River/Fleuve Fraser, North Arm | 20 000 |
| 3492 | Roberts Bank | 20 000 |
| 3493 | Vancouver Harbour Western Portion/Partie Ouest | 10 000 |
| 3497 | Vancouver Harbour Central Portion/Partie Centrale | 6 000 |
| 3495 | Indian Arm - Continuation A | 30 000 |
| | Vancouver Harbour Eastern Portion/Partie Est | 10 000 |
| 3496 | Approaches to/Approches à Vancouver Harbour | 12 000 |
| 3526 | Howe Sound | 40 000 |
| 3534 | Fishermans Cove | 3 000 |
| | Horseshoe Bay | 8 000 |
| | Mannion Bay and/et Snug Cove | 8 000 |
| | Shoal Channel | 12 000 |
| | Squamish Harbour | 10 000 |