


**Basic Data for the 1976
Canadian Chinook and Coho
Catch Sampling and Mark
Recovery Program**

Volume 3 - Part 1



R.J.Cook and S.R.Heizer

Field Services Branch
South Coast Division
1090 West Pender Street
Vancouver, British Columbia V6E 2P1

November 1978

**Fisheries and Marine Service
Data Report No. 58**

Fisheries and Marine Service Data Reports

These reports provide a medium for filing and archiving data compilations where little or no analysis is included. Such compilations commonly will have been prepared in support of other journal publications or reports. The subject matter of Data Reports reflects the broad interests and policies of the Fisheries and Marine Service, namely, fisheries management, technology and development, ocean sciences, and aquatic environments relevant to Canada.

Numbers 1-25 in this series were issued as Fisheries and Marine Service Data Records by the Pacific Biological Station, Nanaimo, B.C. The series name was changed with report number 26.

Data Reports are not intended for general distribution and the contents must not be referred to in other publications without prior written clearance from the issuing establishment. The correct citation appears above the abstract of each report.

Service des pêches et de la mer Rapports statistiques

Ces rapports servent de base à la compilation des données de classement et d'archives pour lesquelles il y a peu ou point d'analyse. Cette compilation aura d'ordinaire été préparée pour appuyer d'autres publications ou rapports. Les sujets des Rapports statistiques reflètent la vaste gamme des intérêts et politiques du Service des pêches et de la mer, notamment gestion des pêches, techniques et développement, sciences océaniques et environnements aquatiques, au Canada.

Les numéros 1-25 de cette série ont été publiés à titre de Records statistiques, Service des pêches et de la mer, par la Station biologique du Pacifique, Nanaimo (C.-B.). Le nom de la série a été modifié à partir du numéro 26.

Les Rapports statistiques ne sont pas préparés pour une vaste distribution et leur contenu ne doit pas être mentionné dans une publication sans autorisation écrite préalable de l'établissement auteur. Le titre exact paraît au haut du résumé de chaque rapport.

Fisheries and Marine Service
Data Report 58

November 1978

BASIC DATA FOR THE 1976 CANADIAN CHINOOK AND COHO
CATCH SAMPLING AND MARK RECOVERY PROGRAM

Volume 3 of 4 Volumes
Part 1 of 2 Parts

Basic Data for Each Chinook Mark Recovery


by

R.J. Cook and S.R. Heizer

Field Services Branch, South Coast Division
1090 West Pender Street
Vancouver, British Columbia V6E 2P1

TABLE OF CONTENTS

Abstract/Résumé -----	iv
Introduction -----	1
Organization and Content of Subreports -----	2
Definitions -----	2
Subreport 5: Canadian Recoveries of Chinook with Coded Wire Tags -----	2
Subreport 6: Canadian Recoveries of Chinook with Fin Marks --	3
Acknowledgements -----	3
Subreport 5 (Part 1) -----	5-1 to 5-342
Appendix to Volume 3, Part 1 -----	A-1
Tables -----	A-2 to A-23
Figures -----	A-24 and A-25



1950
1951
1952
1953
1954
1955
1956
1957
1958
1959
1960



ABSTRACT

Cook, R.J. and S.R. Heizer, 1978. Basic data for the 1976 Canadian chinook and coho catch sampling and mark recovery program. Volume Three: Basic data for each chinook mark recovered. Fish. Mar. Serv. Data Rep. 58: 749 pp.

The Canadian Mark Recovery Program was initiated in 1974 to provide observed and estimated mark recoveries of chinook salmon (Oncorhynchus tshawytscha) and coho salmon (O. kisutch) in various British Columbia commercial and sport fisheries in tidal waters. This is the third volume of a four part report on chinook and coho mark recoveries in 1976. Virtually all marks recovered in 1976 were adipose fin-clips containing coded-wire-tags. Each marked chinook and the data associated with it are presented here.

Key Words: Ocean fisheries, British Columbia, mark sampling, fin clips, coded-wire-tags, chinook salmon, coho salmon.

RÉSUMÉ

Cook, R.J. and S.R. Heizer, 1978. Basic data for the 1976 Canadian Chinook and coho catch sampling and mark recovery program. Volume Three: Basic data for each chinook mark recovered. Fish. Mar. Serv. Data Rep. 58: 749 pp.

Le Programme canadien de récupération des marques a été mis sur pied en 1974 pour observer et estimer la récupération des marques des saumons chinook (Oncorhynchus tshawytscha) et coho (O. kisutch) dans diverses zones de pêche commerciale et sportive des eaux à marée de la Colombie-Britannique. Nous présentons le troisième des quatre volumes de l'année 1976. Presque toutes les marques récupérées en 1976 étaient fixées à la nageoire adipeuse et portaient une étiquette métallique codée. La données relatives à chaque saumon chinook sont présentées.

Mots-clés: pêche océanique; Colombie-Britannique; échantillonnage par marquage; marques fixées aux nageoires; étiquettes métalliques codées; saumon chinook; saumon coho.

1950

1951

1952

1953

1954

1955

1956

1957

INTRODUCTION

This is the third volume of a report of mark recovery data gathered by the Canadian Chinook and Coho Catch Sampling and Mark Recovery Program in 1976. The full report includes the following subreports:

Volume 1

- Subreport 1 - Catch, Sample Numbers and Computed Ratios, 1976 (lists weekly summaries for commercial Catch Regions);
- Subreport 2 - Observed and Estimated Recoveries of Marked Salmon in Sampled Canadian Commercial and Sport Fisheries, 1976 (gives summaries by Catch Region, mark and time period);
- Subreport 3 - Georgia Strait Sport Catch and Sport Total Recoveries of Marked Salmon, 1976 (gives monthly catch and mark totals);

Volume 2

- Subreport 4 - Observed and Estimated Recoveries of Marked Salmon in Sampled Canadian Commercial and Sport Fisheries, 1976 (gives summaries by mark, Catch Region and time period):


Volume 3

- Subreport 5 - Canadian Recoveries of Chinook with Coded Wire Tags (lists individual mark recoveries);
- Subreport 6 - Canadian Recoveries of Chinook with Fin Marks (lists individual multiple fin mark recoveries);

Volume 4

- Subreport 7 - Canadian Recoveries of Coho with Coded Wire Tags (lists individual mark recoveries);

Included herein are subreports 5 and 6, providing a full listing of individual chinook salmon mark recoveries. Due to its bulk, this volume is split into Parts 1 and 2 (between pp. 5-342 and 5-343), which are bound under separate covers.



ORGANIZATION AND CONTENT OF SUBREPORTS

Definitions

In this report, the word "tag" will be used for a fish identification code (e.g. binary code: agency 2, data 8/6, or multiple fin mark: dorsal-left ventral). A "mark" means a fish with clipped fin or missing adipose fin.

Most marks recovered from commercial fisheries were obtained from random samples of catches; these marks are "random marks" or "random recoveries". Other recoveries do not fulfill the condition of randomness, i.e., voluntary sport returns and selected recoveries from the commercial catch.

Subreport 5: Canadian Recoveries of Chinook with Coded Wire Tags

This subreport lists all random and selected recoveries of individual adipose-marked chinook in Canadian Fisheries. Included are details of the recovery and biological data associated with each fish.

The recoveries are ordered by tag, then by Catch Region, then by Statistical Week and then by date. Recoveries with binary coded wire tags come first, then those with colour coded tags, and finally those with prototype binary tags. These tags are in turn arranged by agency code, then data codes. For colour tags, the order follows that given in Table 1. This table also interprets colour mnemonics. Following these are the fish with no tag data due to pin not found ("PIN LOST"), no evidence of pin ("NO PIN"), or no data ("NO DATA"). Totals of heads with codes and heads without codes (sum of "PIN LOST", "NO PIN", AND "NO DATA") and a grand total of all chinook heads recovered are given following the "NO DATA" section.

Catch Region names are listed in Table 2, giving the order these appear and the British Columbia and U.S. statistical areas comprising them. Statistical Areas, in turn, are delineated in Figures 1 and 2. Table 3 shows the dates of Statistical Weeks for 1976 and the corresponding ending dates used. Statistical Week 99-9 indicates an unknown catch week.

It should be noted that discrepancies occurred in the data. These discrepancies were a difference between the species of a tag at release and the reported species of the recovered tag, or a tag reading of an unregistered code, or a tag partly or entirely unreadable. In these cases the headings indicating "BROOD YEAR", "AGENCY", "HATCHERY", "RELEASE SIZE" and "RELEASE SITE" are blank, and this constitutes a flag for data discrepancies.

For brevity, most of the data is given in codes. Table 4 deciphers the codes found under each column heading. One particular note is that any sub-area given may not always be the exact location of capture; but even though approximate, subarea is a more precise delimiter. Subarea names were shortened due to lack of space. The mnemonics and their full names are presented in Table 5.

There also exists a credibility code (cols. headed "CRED"), which may be deciphered from Table 4. This may give additional insight into data discrepancies. Credibility code 6 denotes heads from the Tofino-Ucluelet sampling location that were made select because fewer than 95% of the heads from each sample were received at the lab for dissection. The samples were made in Tofino or Ucluelet and the fish were then shipped to Vancouver for further processing. Vancouver samplers were often unable to pick up the sampled heads because of the practise of selling fish head-on.

Subreport 6: Canadian Recoveries of Chinook with Fin Marks

Individual random and selected recoveries in Canadian fisheries of multiple fin mark chinook, other than adipose-only, are listed in this sub-report. Detailed information on recovery and biological data for each fish are included.

The listing is by multiple fin mark, in the order given in Table 6. Within each mark, the tags are ordered by Catch Region (as in subreport 5), then by catch week.

The remarks made for subreport 5 regarding Catch Regions and codes also apply to subreport 6.

ACKNOWLEDGEMENTS

Many people worked hard and long to collect this information. We would like to thank all the samplers and the lab and office support staff for their excellent and dedicated work.

The Mark Recovery Program would especially like to thank all members of the EDP staff for their work in processing the MRP data.

SUBREPORT 5, PART 1



ENVIRONMENT CANADA
 REGIONAL MARK RECOVERY SERVICE

 CANADIAN RECOVERIES OF CHINOOK WITH CODED WIRE TAGS

BINARY TAG

AGENCY CODE: 1
 DATA: 1/ 6

BROOD YR:

AGENCY:

HATCHERY:

RELEASE:

SITE:

CATCH REGION SWTR	CATCH WEEK	L STRAP B TAG #	DATE	D R C S GD	LENGTH MM C	WEIGHT LBS C	SCALE BK & #	SCL AGE	A M	V P	G R	STAT AREA	AND SUB	SAMP S S		CR		
														LOG L	PL	LAT	LONG	ED
	04-4	S	8846	21/04/76	R 2	700	1	1-15	03	T	3	45	OSTERGAARD	2	3	75		
TOTAL															1	**		
TAG TOTAL															1	****		

ENVIRONMENT CANADA
 REGIONAL MARK RECOVERY SERVICE

 CANADIAN RECOVERIES OF CHINOOK WITH CODED WIRE TAGS

BINARY TAG

AGENCY CODE: 1 BROOD YR: 72 AGENCY: WDF HATCHERY: COWLITZ RELEASE: 31635 SITE: COWLITZ R
 DATA: 1/11

CATCH REGION SWTR	CATCH WEEK	L STRAP TAG #	DATE	D R C S GD	LENGTH MM C	WEIGHT LBS C	SCALE BK & #	SCL AGE M P R	A V G STAT AND AREA	SUB	SAMP S S		LAT LONG	CR ED
											LOG L PL			
	05-4	S 53698	26/05/76	R 2	706	1	18-01	03	T 3	45 PT ALBRNI A		36 2 20		
	TOTAL											1 **		
	TAG TOTAL											1 ****		

ENVIRONMENT CANADA
 REGIONAL MARK RECOVERY SERVICE

 CANADIAN RECOVERIES OF CHINOOK WITH CODED WIRE TAGS

BINARY TAG

AGENCY CODE: 1 BROOD YR: 72 AGENCY: WDF HATCHERY: SKAGIT RELEASE: 31024 SITE: CLARK CR
 DATA: 2/ 2

	CATCH WEEK	L B	STRAP TAG #	DATE	D C	R S	LENGTH MM	WEIGHT LBS	SCALE C BK & #	SCL AGE	A M	V P	G R	STAT AREA	AND SUB	SAMP LOG	S L	S PL	CR	
																			LAT	LONG
CATCH REGION NTR	06-4	S	4562	25/06/76	R	3	659	1 65 2	18-20	80	V	3	82	TWO PEAKS	I	211	5	70		
	06-4	S	4637	25/06/76	R	3	641	1 65 2	20-03	80	L	5	82	TWO PEAKS	I	213	5	70		
	07-3	S	4825	12/07/76	R	2	761	1 116 2	32-12	80	V	5	725	ROSE SPIT	K	325	5	70		
	08-1	L	42344	03/08/76	R	2	718	1 90 2	47-21	80	L	5	302	RAMSAY C		485	5	70		
	08-1	S	64080	03/08/76	R	3	654	1 63 2	45-01	02	V	5	52	FREEMAN P	A	481	5	70		
	08-1	S	64142	05/08/76	R	3	582	1 52 2	49-09	80	V	5	52	HUDSONS	D	518	5	70		
	08-3	S	64260	20/08/76	R	3	606	1 52 2	56-10	02	V	5	502	SKIDEGATE	A	635	5	70		
	08-3	S	64261	20/08/76	R	1	766	1 125 2	56-16	80	V	5	502	SKIDEGATE	A	635	5	70		
TOTAL	8 **																			
CATCH REGION CTR	06-2	S	1163	12/06/76	R	3	583	1	4-13	80	P	5	46	BELLA-BELLA		101	4	20		
	06-2	S	1170	12/06/76	R	2	740	1	4-10	03	P	5	46	BELLA-BELLA		101	4	20		
	06-3	S	16520	21/06/76	R	35	478	1	46-03	80	P	3	12	BULL HAR.		190	2	74		
	07-3	S	1221	15/07/76	R	2	728	1	18-24	11	V	5	8	CALVERT IS		445	4	20		
	08-1	L	42987	07/08/76	R	1	811	1	91-03	00	V	3	775	STEMERGRD	A	176	2	94		
	08-1	S	18099	09/08/76	R	35	785	1	79-01	03	P	3	12	BULL HAR.		425	2	74		
	08-3	S	65595	18/08/76	R	2	766	1	35-16	80	V	5	7	GOOSE IS		782	4	20		
TOTAL	7 **																			
CATCH REGION NWTR	05-2	S	25018	17/05/76	R	1	795	1	1-25	80	P	3	27	WINTER HAR		2	1	20		
	06-3	S	25356	21/06/76	R	6	820	1	17-13	03	P	3	26	KYUQUOT		20	1	20		
	08-4	S	63341	30/08/76	R	2	690	1	94-23	80	P	3	26	KYUQUOT		263	1	20		
TOTAL	3 **																			
CATCH REGION SWTR	04-3	S	51583	15/04/76	R	81	668	1	2-05	80	T	3	23	BARKLEY SD		2	2	94		
	04-5	L	51181	26/04/76	R	3	662	1	4-20	80	L	5	23			18	3	75		
	05-1	S	53729	06/05/76	R	2	774	1	2-07	80	V	4	24	PORTLAND PT		37	7	65		
	05-2	S	8951	14/05/76	R	1	829	1	15-23	04	L	5	24	TOFINO N		72	3	75		
	05-2	S	8969	14/05/76	R	2	742	1	16-12	80	L	5	23			75	3	75		
	05-4	S	50400	27/05/76	R	3	548	1	19-07	01	T	3	23	BAMFIELD		37	2	94		
	06-2	S	50069	08/06/76	R	2	762	1	28-09	02	T	3	45	UCLUELET		56	2	20		
	06-2	S	50077	08/06/76	R	3	635	1	28-06	80	T	3	45	UCLUELET		56	2	20		
	06-2	S	50154	10/06/76	R	3	679	1	30-07	02	T	3	45	UCLUELET		61	2	20		
	07-1	S	26067	30/06/76	R	2	752	1	27-04	80	T	3	24	TOFINO		43	1	20		
	07-1	S	52100	30/06/76	R	3	619	1	68-15	80	T	3	45	UCLUELET		102	2	20		
	07-2	S	26457	06/07/76	R	3	744	1	33-07	02	T	3	23	PT ALBERNI		54	1	20		
	08-1	S	28478	09/08/76	R	3	665	1	76-02	80	T	3	23	UCLUELET		180	1	20		

----- CONTINUATION -----

----- CONTINUED -----

ENVIRONMENT CANADA
REGIONAL MARK RECOVERY SERVICE

PAGE 5- 7

CANADIAN RECOVERIES OF CHINOOK WITH CODED WIRE TAGS

BINARY TAG

AGENCY CODE: 1 BROOD YR: 72 AGENCY: WDF HATCHERY: SKAGIT RELEASE: 31024 SITE: CLARK CR
DATA: 2/ 2

CATCH REGION	L	STRAP	WEEK	B	TAG #	DATE	D R		LENGTH	WEIGHT	SCALE	SCL	A	V	G	STAT	AND	SUB	SAMP	S	S	CR	
							C	S															MM
CATCH REGION SWTR	08-4	S	63986	24/08/76	R	3	647	1			91-04	80	T	3	23	UCLUELET			239	1	20		
	08-4	S	57080	25/08/76	R	1	831	1			102-09	80	T	3	23	BAMFIELD			217	2	94		
	08-4	S	63361	30/08/76	R	3	667	1			96-02	02	T	3	23	UCLUELET			265	1	20		
	10-1	S	9450	27/09/76	R	2	742	1			234-03	02	V	5	23	BIG BANK			523	3	20		
TOTAL																			17	**			
CATCH REGION WOTR	06-4	S	10489	25/06/76	R	1	805	1			63-04	03	V	5	21	SWIFTSURE			187	3	75		
	07-4	S	11799	21/07/76	R	1	827	1			126-18	03	L	5	132	UMATILLA			259	3	75		
TOTAL																			2	**			
CATCH REGION GSTR	04-3	S	16351	20/04/76	R	35	545	1				00	P	4	99	GEORGIA ST			1	2	74		
	04-4	S	16043	23/04/76	R	35	701	1			3-24	80	P	4	15	CORTES BAY			3	2	74		
	05-1	S	15846	10/05/76	R	35	673	1			18-01	90	P	4	17	PORLIER PS			59	2	74		
	05-2	S	15981	13/05/76	R	35	652	1			22-06	80	P	4	17	SILVA BAY			74	2	74		
	05-2	S	15996	13/05/76	R	35	777	1			21-18	03	P	4	16	PENDER HAR			71	2	74		
	05-3	S	15857	20/05/76	R	35	640	1			26-08	80	P	4	99	GEORGIA ST			96	2	74		
	05-4	S	16061	28/05/76	R	35	750	1			33-16	80	P	4	17	PORLIER PS			120	2	74		
	06-1	S	16319	07/06/76	R	35	688	1			39-13	02	P	4	17	NANAIMO			141	2	74		
	06-1	S	16342	07/06/76	R	35	709	1			39-15	02	S	P	4	13	DEEP BAY			142	2	74	
	06-2	S	16306	10/06/76	R	35	705	1			39-17	80	P	4	14	HORNBY IS			150	2	74		
	06-2	S	16323	10/06/76	R	35	758	1			40-25	80	P	4	17	NANAIMO			156	2	74		
	06-2	S	16405	14/06/76	R	35	719	1			42-07	02	P	4	13	DEEP BAY			163	2	74		
	06-3	S	16410	17/06/76	R	35	693	1			51-10	80	P	4	17	NANAIMO			172	2	74		
TOTAL																			13	**			
CATCH REGION CN	06-2	S	1524	09/06/76	R	15	785	1			3-21	80	P	1	46	BELLA A			78	4	20		
	07-2	S	20979	08/07/76	R	35	712	1				00	V	8	9	RIVERS IN			115	2	30		
	07-3	S	27016	15/07/76	R	35	734	1				00	P	1	8	RIVERS IN			82	1	20		
TOTAL																			3	**			
CATCH REGION JFN	06-4	S	25911	25/06/76	R	35	821	1				00	P	1	20	SAN JUAN			30	1	20		
TOTAL																			1	**			
CATCH REGION JSN	07-4	S	27601	24/07/76	R	35	782	1			58-17	03	T	1	13	CAMPBELL R			115	1	20		

----- CONTINUATION -----

ENVIRONMENT CANADA
 REGIONAL MARK RECOVERY SERVICE

 CANADIAN RECOVERIES OF CHINOOK WITH CODED WIRE TAGS

BINARY TAG

AGENCY CODE: 1 BROOD YR: 73 AGENCY: WDF HATCHERY: WASHOUGAL RELEASE: 31358 SITE: WASHOUGAL R
 DATA: 2/ 6

CATCH REGION	L	STRAP	WEEK	B	TAG #	DATE	D R		LENGTH	WEIGHT	SCALE	SCL	A	V	G	STAT	AND	SUB	SAMP	S	S	LAT	LONG	CR	
							C	S																	MM
CATCH REGION NTR	06-2	S	4364	10/06/76	R	4	680	1	44	2	7-20	02	V	5	52	BRANDY	SP	C	108	5	70				
	06-3	S	4414	14/06/76	R	4	539	1	39	2	9-07	01	L	5	82	TWO PEAKS	G		120	5	70				
	06-3	S	4419	14/06/76	R	4			42	2		00	V	5	82	TWO PEAKS	G		123	5	70				
	06-4	S	4509	23/06/76	R	4	546	1	41	2	14-23	80	L	5	708	LA PEROUS	D		168	5	70				
	06-4	S	4541	23/06/76	R	3	631	1	61	2	16-01	02	V	5	52	OVAL BANK	H		178	5	70				
	06-4	L	28250	25/06/76	R	3	646	1	76	2	20-22	02	L	5	102	ROSE SPIT	B		216	5	70				
	06-4	L	43287	25/06/76	R	4	500	1	28	2	19-15	01	L	5	82	HUDSONS	A		209	5	70				
	07-3	L	43699	16/07/76	S	15	673	1				00	L	5	5	SHELLGROUND			369	5	53				
	07-3	S	4896	17/07/76	R	2	674	1	90	2	36-01	02	V	5	82	TWO PEAKS	F		370	5	70				
	07-4	S	4932	21/07/76	R	3	623	1	58	2	39-10	01	L	5	82	ROSE SPIT	G		389	5	70				
	07-4	S	4956	21/07/76	R	4	558	1	41	2	39-13	01	L	5	82	ROSE SPIT	G		389	5	70				
	07-5	S	64007	29/07/76	R	4	503	1	29	2	44-01	80	V	5	82	SQUATTER	A		462	5	70				
	08-1	S	64066	03/08/76	R	4	572	1	52	2	46-24	01	V	5	725	TOWHILL	D		490	5	70				
	08-1	S	64110	05/08/76	R	3	625	1	62	2	49-10	80	V	5	809	FREEMAN	P	B	519	5	70				
	08-2	S	64196	14/08/76	R	3	674	1	76	2	52-05	02	V	5	725	TOWHILL	E		586	5	70				
	08-3	S	64290	21/08/76	R	3	613	1	51	2	56-18	01	V	5	725	TOWHILL	E		640	5	70				
	09-1	S	64383	02/09/76	R	3	632	1	57	2	60-12	02	V	5	6	ROSE SPIT	D		717	5	70				
TOTAL							17	**																	
CATCH REGION CTR	07-5	S	65927	26/07/76	R	3	610	1			21-03	02	V	5	7	MCINNES IS			566	4	20				
	07-5	S	65809	31/07/76	R	3	640	1				00	V	5	8	GOOSE BANKS			629	4	20				
	08-2	L	52534	08/08/76	R	2	632	1			32-15	02	V	5	9	GOSLING RCK			707	4	20				
	08-3	S	65633	17/08/76	R	3	643	1			35-10	01	P	5	27	WINTER HAR			762	4	20				
TOTAL							4	**																	
CATCH REGION NWTR	07-1	S	26347	05/07/76	R	3	609	1			30-18	02	P	3	26	KYUQUOT			52	1	20				
	08-3	S	63679	19/08/76	R	3	605	1				00	P	3	27	WINTER HAR			211	1	20				
TOTAL							2	**																	
CATCH REGION SWTR	05-2	S	51944	14/05/76	R	3	600	1			12-09	02	T	3	23	UCLUELET			24	2	20				
	06-3	S	50337	16/06/76	R	3	620	1			40-09	80	T	3	45	UCLUELET			73	2	20				
	06-4	S	9255	22/06/76	R	3	555	1			40-22	80	L	5	24	TOFINO			164	3	75				
	07-1	S	11103	02/07/76	R	3	626	1			85-08	02	V	5	45				204	3	75				
	07-1	S	51098	29/06/76	R	3	585	1			64-21	01	T	3	23	PT ALBERNI			99	2	20				
	07-2	S	51791	07/07/76	R	2	654	1			62-13	02	V	5	24	TOFINO			598	8	62				
	07-2	S	26589	08/07/76	R	3	653	1			36-01	02	T	3	23	UCLUELET			62	1	20				
	07-2	S	26742	09/07/76	R	2	702	1			38-24	02	T	3	23	UCLUELET			66	1	20				

----- CONTINUED -----

ENVIRONMENT CANADA
REGIONAL MARK RECOVERY SERVICE

CANADIAN RECOVERIES OF CHINOOK WITH CODED WIRE TAGS

BINARY TAG

AGENCY CODE: 1 BROOD YR: 73 AGENCY: WDF HATCHERY: WASHOUGAL RELEASE: 31358 SITE: WASHOUGAL R
DATA: 2/ 6

CATCH REGION	CATCH WEEK	L B	STRAP TAG #	DATE	D R		LENGTH MM	WEIGHT C LBS	SCALE BK & #	SCL AGE	A M P	V R	G R	STAT AND AREA	SAMP LOG	S L	S PL	LAT	LONG	CR ED
					C	S														
CATCH REGION SWTR	07-3	L	44022	15/07/76	R	2	709	1	79-08	02		T	3	45 BAMFIELD	123	2	94			
	07-3	L	50145	15/07/76	R	2	640	1	79-05	02		T	3	45 BAMFIELD	123	2	94			
	07-3	S	17315	19/07/76	R	3	625	1	82-01	80		T	3	45 PT ALBION	131	2	30			
	07-5	S	56370	27/07/76	R	3	626	1	87-01	02		T	3	45 TOFINO	153	2	20			
	07-5	L	50192	30/07/76	R	3	653	1		00		T	3	45 BAMFIELD	160	2	94			
	08-1	S	27907	03/08/76	R	3	607	1	68-15	80		T	3	23 UCLUELET	145	1	20			
	08-1	S	27981	03/08/76	R	3	655	1		00		T	3	23 UCLUELET	145	1	20			
	08-1	S	28381	06/08/76	R	3	655	1	72-14	01		T	3	23 UCLUELET	172	1	20			
	08-1	S	28181	07/08/76	R	3	638	1	74-07	01		T	3	23 UCLUELET	176	1	20			
	08-1	S	28479	07/08/76	R	3	649	1		00		T	3	23 UCLUELET	176	1	20			
	08-2	S	58523	13/08/76	R	3	665	1	82-22	02		V	4	23 UCLUELET SW	768	8	62			
	08-2	S	30989	16/08/76	R	3	656	1	83-09	02		T	3	23 UCLUELET	205	1	20			
	09-3	S	62211	13/09/76	R	3	645	1	210-04	02		T	5	45 OSTERGAARD	465	3	75			
	10-3	S	62751	14/10/76	R	2	675	1	240-11	80		V	5	23 LA PEROUSE	544	3	75			
TOTAL					22	**														
CATCH REGION WOTR	06-3	S	53530	19/06/76	R	2	697	1	15-17	11		V	5	132 PRAIRIES	458	8	62			
	06-4	S	9784	24/06/76	R	2	668	1	50-07	02		L	5	132 DESTRUCTN D	176	3	75			
	06-4	S	9892	24/06/76	R	3	588	1	54-07	80		V	5	57 DESTRUCTN D	179	3	75			
	07-3	S	11260	12/07/76	R	3	638	1	102-14	11		V	5	85 SWIFTSURE F	230	3	75			
	07-3	L	50515	14/07/76	R	3	654	1	106-16	02		L	5	132 LA PUSH	236	3	75			
	08-4	S	61167	27/08/76	R	3	638	1	178-14	02		L	5	132 UMATILLA	385	3	75			
	09-1	S	61528	30/08/76	R	3	652	1	181-04	02		V	5	132 UMATILLA	389	3	75			
	09-1	S	61675	31/08/76	R	3	659	1	184-17	02		V	5	132 UMATILLA	394	3	75			
	09-3	S	62310	17/09/76	R	3	642	1	215-13	02		V	5	85 SWIFTSURE F	462	3	75			
	TOTAL					9	**													
CATCH REGION GSTR	05-3	S	15880	20/05/76	R	35	620	1	26-14	02		P	4	17 PORLIER PS	99	2	74			
TOTAL					1	**														
CATCH REGION NN	09-3	S	64309	15/09/76	R	58	632	1	74	2	64-02	90	V	2	3 AREAS 3Y,3Z	788	5	33		
TOTAL					1	**														
CATCH REGION CN	09-1	S	64684	03/09/76	R	35	633	1		00		P	8	46 CALVERT A	297	1	20			

----- CONTINUATION -----

ENVIRONMENT CANADA
 REGIONAL MARK RECOVERY SERVICE

 CANADIAN RECOVERIES OF CHINOOK WITH CODED WIRE TAGS

BINARY TAG

AGENCY CODE: 1 BROOD YR: 72 AGENCY: COOP HATCHERY: NW STEELHDRS RELEASE: 4813 SITE: ELLIOTT BAY
 DATA: 3/ 7

	CATCH WEEK	L B	STRAP TAG #	DATE	D C	R S	LENGTH MM	WEIGHT LBS	SCALE BK & #	SCL AGE	A M	V P	G R	STAT AREA	AND SUB	SAMP LOG	S L	S PL	LAT	LONG	CR ED
CATCH REGION SWTR	05-4	S	53646	25/05/76	R	1	816	1	16-01	80	T	3	45	UCLUELET		33	2	20			
	05-4	S	53929	28/05/76	R	2	741	1	6-13	60	S	V	5	24 JEDWAY	A	229	7	65			
	06-1	S	50028	03/06/76	R	89	734	1	24-17	80	T	3	45	PT ALBION		47	2	30			
	06-2	S	50156	10/06/76	R	1	795	1	30-05	80	T	3	45	UCLUELET		61	2	20			
	06-2	S	50236	10/06/76	R	1	800	1	32-16	80	T	3	45	PT ALBRNI	C	63	2	64			
	06-2	S	50249	14/06/76	R	2	712	1	38-06	80	T	3	45	PT ALBION		70	2	30			
	06-3	S	25203	18/06/76	R	1	824	1	14-04	03	T	3	24	TOFINO		18	1	20			
	06-4	S	25766	24/06/76	R	1	805	1	23-08	80	S	T	3	27 TOFINO		26	1	20			
	06-4	S	54214	24/06/76	R	1	842	1	37-18	80	V	5	24	LENNARD IS		517	8	62			
	07-1	S	26101	30/06/76	R	2	770	1	27-24	03	T	3	24	TOFINO		43	1	20			
	07-3	S	27038	14/07/76	R	1	810	1	44-13	03	T	3	23	UCLUELET		79	1	20			
	07-3	S	27272	17/07/76	R	3	603	1	49-23	80	T	3	23	UCLUELET		87	1	20			
	07-3	S	27278	17/07/76	R	2	740	1	49-25	03	T	3	23	UCLUELET		87	1	20			
	07-5	S	56377	30/07/76	R	2	678	1	88-19	80	T	3	45	BAMFIELD		160	2	94			
	08-1	S	28379	06/08/76	R	1	854	1	72-13	80	T	3	23	UCLUELET		172	1	20			
	08-1	S	28160	07/08/76	R	3	651	1	74-06	02	T	3	23	UCLUELET		176	1	20			
	09-3	S	62205	13/09/76	R	3	705	1	210-01	80	T	5	45	OSTERGAARD		465	3	75			
TOTAL	17 **																				
CATCH REGION WOTR	04-4	S	8849	23/04/76	R	3	645	1	2-02	02	V	5	132	PRAIRIES		4	3	75			
	04-5	S	8523	26/04/76	R	3	688	1	3-16	02	V	5	132	PRAIRIES		10	3	75			
	05-1	S	8736	06/05/76	R	3	675	1	11-13	80	L	5	132	PRAIRIES		46	3	75			
	06-4	S	9772	24/06/76	R	2	669	1	50-08	80	L	5	132	DESTRUCTN D		176	3	75			
TOTAL	4 **																				
CATCH REGION GSTR	05-3	S	15893	20/05/76	R	35	765	1	27-03	80	P	4	13	COMOX		103	2	74			
	06-4	S	16664	28/06/76	R	35	555	1	52-11	80	P	4	17	PORLIER PS		212	2	74			
	07-1	S	20579	06/07/76	R	35	745	1	59-25	03	P	4	14	FRENCH CR		248	2	74			
	07-3	S	21355	15/07/76	R	35	780	1	69-09	03	P	4	14	FRENCH CR		308	2	74			
	08-4	S	19157	30/08/76	R	35	699	1	85-10	80	P	4	15	CORTES BAY		521	2	74			
TOTAL	5 **																				
CATCH REGION GSPT	04-2	H	18510	05/04/76	S					00	S	7	20	ALDRIDGE P					4819	12338	
	07-4	H	983	20/07/76	S					00	S	7	18	BOLD BLUFF					4847	12333	
	08-1	H	26768	03/08/76	S					00	S	7	14	KING COHO					4944	12454	
	09-4	H	19149	19/09/76	S					00	S	7	18	SAANICH IN					4838	12330	
TOTAL	4 **																				
CATCH REGION SWTR & WOTR	04-5	S	8884	26/04/76	R	2	752	1	5-11	02	T	5	70	OSTERGAARD		19	3	75			

----- CONTINUATION -----

ENVIRONMENT CANADA
 REGIONAL MARK RECOVERY SERVICE

 CANADIAN RECOVERIES OF CHINOOK WITH CODED WIRE TAGS

BINARY TAG

AGENCY CODE: 1 BROOD YR: 72 AGENCY: WDF HATCHERY: GIG HAR PENS RELEASE: 5078 SITE: GIG HARBOR
 DATA: 3/11

CATCH REGION SWTR	CATCH WEEK	L B	STRAP TAG #	DATE	D C	R S	LENGTH MM	WEIGHT C LBS	SCALE BK & #	SCL AGE	A M	V P	G R	STAT AND AREA	SUB	SAMP LOG	S L	S PL	LAT	LONG	CR ED
	04-5	S	51747	30/04/76	R	2	706	1		5-13	03	T	3	23	UCLUELET		8	2	20		
	06-4	S	54213	24/06/76	R	1	804	1		37-17	03	V	5	24	LENNARD IS		517	8	62		
	08-2	S	63529	16/08/76	R	3	647	1			00	T	3	23	UCLUELET		205	1	20		
	TOTAL					3	**														
	TAG TOTAL					3	****														

ENVIRONMENT CANADA
 REGIONAL MARK RECOVERY SERVICE

 CANADIAN RECOVERIES OF CHINOOK WITH CODED WIRE TAGS

BINARY TAG

AGENCY CODE: 1
 DATA: 5/ 1

BROOD YR: AGENCY: HATCHERY: RELEASE: SITE:

CATCH REGION SWTR	CATCH WEEK	L B	STRAP TAG #	DATE	D R C S GD	LENGTH MM C	WEIGHT LBS C	SCALE BK & #	SCL AGE	A M	V P R	STAT AREA	AND SUB	SAMP S S		CR
														LOG L	PL	
	06-2	S	50280	11/06/76	R 1	810 1		35-04	03	T 3	45	PT ALBRNI B		64	2 64	
	06-3	S	50303	16/06/76	R 1	840 1		40-15	03	T 3	45	UCLUELET		73	2 20	
	TOTAL														2 **	
	TAG TOTAL														2 ****	

ENVIRONMENT CANADA
 REGIONAL MARK RECOVERY SERVICE

 CANADIAN RECOVERIES OF CHINOOK WITH CODED WIRE TAGS

BINARY TAG

AGENCY CODE: 1 BROOD YR: 73 AGENCY: WDF HATCHERY: SOL DUC RELEASE: 17205 SITE: SOL DUC R
 DATA: 6/4

CATCH REGION	L	STRAP	CATCH WEEK	B	TAG #	DATE	D R			LENGTH	WEIGHT	SCALE	SCL	A	V	G	STAT	AND	SUB	SAMP	S	S	CR
							C	S	GD														
CATCH REGION NTR	07-2	S	4726	05/07/76	R	4	540	1	40	2	26-15	01	V	5	52	OV	BANK	F	274	5	70		
	07-2	L	43539	07/07/76	R	4	534	1	35	2	28-18	01	L	5	5	SHELLGROUND		306	5	70			
	07-2	S	4770	07/07/76	R	4	556	1	40	2	28-02	01	L	5	82			296	5	70			
	07-2	L	43275	08/07/76	R	4	514	1	33	2	30-03	01	L	5	725	ROSE SPIT	G	311	5	70			
	07-3	S	4838	12/07/76	R	4	492	1	31	2	32-17	80	L	5	52	OV	BANK	D	326	5	70		
	07-3	S	4845	14/07/76	R	18	556	1	37	2	33-13	02	V	5	52	OV	BANK	H	341	5	70		
	07-4	S	4928	19/07/76	R	3	589	1	62	2	37-03	02	V	5	52	FREEMAN	P A	376	5	70			
	07-4	L	42279	21/07/76	R	36	459	1	25	2	40-21	01	L	5	82	TWO PEAKS		393	5	70			
	07-4	L	43259	21/07/76	R	4	482	1	25	2	40-13	01	L	5	82	ROSE SPIT	K	395	5	70			
	07-4	L	43262	21/07/76	R	4	499	1	33	2	40-12	01	L	5	82	ROSE SPIT	K	395	5	70			
	07-4	L	43292	21/07/76	R	4	470	1	28	2	40-09	01	L	5	82	ROSE SPIT	K	395	5	70			
	07-4	S	4971	21/07/76	R	4	508	1	30	2	40-03	80	V	5	82	TWO PEAKS		392	5	70			
	07-4	S	4979	21/07/76	R	4	517	1	31	2	39-23	80	V	5	825	ROSE SPIT	M	391	5	70			
	07-5	L	41197	26/07/76	R	4	485	1	29	2	43-08	01	L	5	82	TWO PEAKS		423	5	70			
	07-5	S	64050	26/07/76	R	3	582	1	57	2	43-13	80	V	5	52	OV	BANK	D	424	5	70		
	08-1	L	42321	03/08/76	R	4	552	1	41	2	46-05	01	L	5	82	TWO PEAKS		488	5	70			
	08-1	L	43501	03/08/76	R	3	569	1	54	2	46-14	80	L	5	54	SHELGROND	M	489	5	70			
	08-1	L	43511	03/08/76	R	3	594	1	56	2	46-12	80	L	5	54	SHELGROND	M	489	5	70			
	08-1	S	64037	03/08/76	R	4	538	1	36	2	46-21	80	V	5	725	TOWHILL	D	490	5	70			
	08-1	S	64057	03/08/76	R	4	516	1	36	2	45-02	01	V	5	52	FREEMAN	P A	481	5	70			
	08-1	S	64063	03/08/76	R	4	543	1	42	2	46-23	80	V	5	725	TOWHILL	D	490	5	70			
	08-1	S	64075	03/08/76	R	4	535	1	39	2	45-15	01	V	5	202	RENNELL	SD	483	5	70			
	08-1	S	64082	03/08/76	R	4	508	1	34	2	46-19	01	V	5	725	TOWHILL	D	490	5	70			
	08-1	S	64087	03/08/76	R	4	510	1	29	2	46-25	01	V	5	725	TOWHILL	D	490	5	70			
	08-1	L	41406	06/08/76	R	2	674	1	82	2	50-05	80	L	5	102	LAWN HILL		523	5	70			
	08-1	L	41170	07/08/76	R	4	562	1	46	2	50-13	01	L	5	5	SHELLGROUND		528	5	70			
	08-3	S	64226	16/08/76	R	4	534	1	44	2	53-15	01	V	5	82	SKIDEGATE	D	598	5	70			
	08-3	S	64296	16/08/76	R	4	562	1	44	2	53-17	02	V	5	5	SHELLGROUND		600	5	70			
	08-3	L	42387	20/08/76	S	3	594	1	59	2	55-17	01	L	5	102	LAWN HILL		634	5	70			
	08-3	S	64297	20/08/76	R	4	572	1	44	2	56-11	02	V	5	502	SKIDEGATE	A	635	5	70			
	08-4	S	64284	23/08/76	R	4	564	1	44	2	58-10	80	L	5	725	TOWHILL	E	647	5	70			
	09-2	S	64351	07/09/76	R	3	594	1	58	2		00	S	V	5	809	OV	BANK	I	748	5	70	
	09-2	S	64392	07/09/76	R	3	596	1	56	2	61-13	02	L	5	102	LAWN HILL		738	5	70			
	09-2	S	64373	08/09/76	R	4	502	1	32	2	62-04	90	L	5	4	TWO PEAKS		750	5	70			
TOTAL			34	**																			
CATCH REGION CTR	07-3	S	2046	14/07/76	R	5	524	1			18-06	03	V	5	8	S.POINTERS		431	4	20			
TOTAL			1	**																			
CATCH REGION NWTR	08-2	S	30631	13/08/76	R	3	594	1				00	P	3	61	KYUQUOT	J	201	1	20			

----- CONTINUATION -----

ENVIRONMENT CANADA
 REGIONAL MARK RECOVERY SERVICE

 CANADIAN RECOVERIES OF CHINOOK WITH CODED WIRE TAGS

BINARY TAG

AGENCY CODE: 1 BROOD YR: 73 AGENCY: WDF HATCHERY: SIMPSON RELEASE: 16895 SITE: EF SATSOP R
 DATA: 6/ 7

CATCH REGION	L	STRAP	WEEK	B	TAG #	DATE	D R		LENGTH	WEIGHT	SCALE	SCL	A	V	G	STAT	AND	SUB	SAMP	S	S	LAT	LONG	CR
							C	S																
CATCH REGION NTR	06-3	S	4430	18/06/76	R	4	518	1	38	2	11-22	80	L	5	725	HUDSONS	D	144	5	70				
	06-3	S	4459	18/06/76	R	4	483	1	27	2	12-16	01	V	5	5	SHELLGROUND		146	5	70				
	06-4	L	43261	25/06/76	R	4	529	1	35	2	19-12	01	L	5	82	HUDSONS	A	209	5	70				
	06-4	S	4563	25/06/76	R	4	483	1	29	2	18-13	80	V	3	82	HUDSONS	D	208	5	70				
	08-1	S	64086	03/08/76	R	4	509	1	34	2	45-25	80	L	5	82	TWO PEAKS		488	5	70				
	08-1	S	64132	05/08/76	R	3	589	1	54	2	48-08	01	V	5	708	TOWHILL	B	515	5	70				
	08-1	S	64133	05/08/76	R	4	578	1	47	2	49-04	80	V	5	82	TWO PEAKS		516	5	70				
	08-3	S	64203	18/08/76	R	4	538	1	42	2	53-19	01	V	5	1	ROSE SPIT	D	606	5	70				
	08-3	S	64215	19/08/76	R	3	590	1	56	2	54-12	02	V	5	754	OVAL BANK	G	623	5	70				
	08-4	L	41321	23/08/76	R	36	584	1	47	2	58-05	02	L	5	82	ROSE SPIT	J	644	5	70				
TOTAL							10	**																
CATCH REGION CTR	06-2	S	1198	11/06/76	R	5	521	1			4-08	01	P	5	9	DUNCANBY LG		100	4	20				
	06-3	S	1605	19/06/76	R	3	508	1			25-21	02	P	5	7	BELLA-BELLA		152	4	20				
	06-3	S	1630	19/06/76	R	3	529	1			25-20	02	P	5	7	BELLA-BELLA		152	4	20				
	07-3	S	1217	15/07/76	R	3	565	1			18-22	11	V	5	8	GOOSE BKS	A	442	4	20				
	08-1	L	52681	07/08/76	R	5	464	1			32-03	80	V	5	9	RIVERS IN	A	703	4	20				
TOTAL							5	**																
CATCH REGION NMTR	08-4	S	63122	26/08/76	R	3	654	1			92-22	80	P	3	26	KYUQUOT		254	1	20				
TOTAL							1	**																
CATCH REGION SWTR	07-4	S	56311	23/07/76	R	3	622	1			84-21	01	T	3	45	PT ALBERNI		144	2	20				
	07-5	S	17472	26/07/76	R	3	663	1			76-19	80	V	5	23	BIG BANK		696	8	62				
	08-2	S	28620	11/08/76	R	3	592	1			78-10	01	T	3	23	PT ALBERNI		183	1	20				
	08-2	S	58534	13/08/76	R	3	595	1			83-08	02	V	5	23	BIG BANK		773	8	62				
	10-2	L	28077	05/10/76	S	35						00	V	3	21	SWIFTSURE		302	2	94				
TOTAL							5	**																
CATCH REGION WOTR	06-4	S	11229	26/06/76	R	2	607	1			72-01	80	L	5	232			196	3	75				
	07-3	S	11336	12/07/76	R	3	579	1			101-17	02	V	5	132	UMATILLA		226	3	75				
TOTAL							2	**																
CATCH REGION GSTR	05-2	S	15675	17/05/76	R	35	480	1			23-21	80	P	4	15	CORTES BAY		88	2	74				
	07-4	S	17689	22/07/76	R	35	463	1				00	P	4	14	FRENCH CR		351	2	74				

ENVIRONMENT CANADA
 REGIONAL MARK RECOVERY SERVICE

 CANADIAN RECOVERIES OF CHINOOK WITH CODED WIRE TAGS

BINARY TAG

AGENCY CODE: 1 BROOD YR: 73 AGENCY: WDF HATCHERY: WILLAPA RELEASE: 17972 SITE: FORKS CR
 DATA: 6/ 8

CATCH REGION	L	STRAP	WEEK	B	TAG #	DATE	D R		LENGTH	WEIGHT	SCALE	SCL	A	V	G	STAT	AND	SUB	SAMP	S	S	LAT	LONG	CR
							C	S																
CATCH REGION NTR	06-4	S	4615	25/06/76	R	4	511	1	33	2	19-23	01	L	5	82	TWO PEAKS	I	213	5	70				
	07-2	S	4739	05/07/76	R	4	492	1	28	2	26-16	80	V	5	52	OVAL BANK	F	274	5	70				
	07-2	L	42287	07/07/76	R	4	466	1	22	2	27-22	01	L	5	82	TWO PEAKS		296	5	70				
	07-3	S	4870	15/07/76	R	4	536	1	38	2	34-24	01	L	5	5	SHELLGROUND		358	5	70				
	07-4	L	42311	21/07/76	R	4	494	1	30	2	39-15	80	L	5	82	ROSE SPIT	G	389	5	70				
	07-4	S	4966	21/07/76	R	4	505	1	34	2	40-16	80	L	5	82	ROSE SPIT	K	395	5	70				
	07-4	S	4999	22/07/76	R	4	574	1	49	2	41-17	80	V	5	502	RAMSAY	C A	402	5	70				
	07-5	L	41185	26/07/76	R	4	509	1	33	2	43-09	01	L	5	82	TWO PEAKS		423	5	70				
	08-1	S	64100	03/08/76	R	4	478	1	30	2	46-04	01	L	5	82	TWO PEAKS		488	5	70				
	08-1	S	64108	04/08/76	R	3	612	1	62	2	48-06	80	V	5	753	SHELGROND	H	506	5	70				
	08-1	S	64067	05/08/76	R	4	539	1	43	2	49-03	01	V	5	82	TWO PEAKS		516	5	70				
	08-1	S	64158	07/08/76	R	3	588	1	51	2	50-21	80	V	5	82	S.W.CORN	R B	529	5	70				
	08-2	L	41301	09/08/76	R	4	548	1	39	2	51-04	01	L	5	1	ROSE SPIT		530	5	70				
	08-3	S	64186	16/08/76	R	4	565	1	47	2	53-08	11	L	5	753	LAWN HILL	C	594	5	70				
	08-3	S	64191	18/08/76	R	4	532	1	36	2	53-21	01	V	5	1	ROSE SPIT	D	606	5	70				
	08-3	L	41182	19/08/76	R	36	552	1	37	2	55-01	80	L	5	102	ROSE SPIT	B	625	5	70				
	08-3	S	64295	20/08/76	R	4	559	1	49	2	56-12	80	V	5	502	SKIDEGATE	A	635	5	70				
	09-1	S	64368	31/08/76	R	4	502	1	31	2	60-05	80	V	5	725	FREDERICK	H	703	5	70				
	09-2	L	42392	07/09/76	R	4	568	1	48	2	61-14	90	L	5	5	T HORSESHOE		738	5	70				
	09-2	S	64380	07/09/76	R	3	613	1	58	2	61-03	02	V	5	102	SKIDEGATE		739	5	70				
TOTAL						20	**																	
CATCH REGION CTR	07-3	S	2179	15/07/76	R	3	567	1			19-14	03	V	5	714	CALVERT IS		456	4	20				
	07-3	S	2412	17/07/76	R	3	530	1				00	V	5	10	EGG ISLAND		474	4	20				
	08-1	S	65472	06/08/76	R	3	677	1			31-17	02	V	5	7	GOOSE IS		692	4	20				
	08-2	S	65231	14/08/76	R	3	568	1			33-17	01	V	5	9	CALVERT PT		734	4	20				
	08-2	S	65626	16/08/76	R	5	557	1			34-11	80	P	5	9	DUNCANBY LG		753	4	20				
TOTAL						5	**																	
CATCH REGION NWTR	07-4	S	27736	26/07/76	R	3	606	1			59-13	80	P	3	26	KYUQUOT		119	1	20				
	07-4	S	27833	27/07/76	R	3	602	1			62-03	02	P	3	26	KYUQUOT		122	1	20				
	10-2	S	67235	07/10/76	R	32	589	1			101-02	80	P	3	26	KYUQUOT		393	1	20				
TOTAL						3	**																	
CATCH REGION SWTR	05-4	S	53680	27/05/76	R	3	544	1			19-06	02	T	3	23	BAMFIELD		37	2	94				
	06-2	S	50062	08/06/76	R	3	621	1			28-07	80	T	3	45	UCLUELET		56	2	20				
	06-3	S	50463	21/06/76	R	3	572	1			47-15	80	T	3	45	UCLUELET		80	2	20				

ENVIRONMENT CANADA
 REGIONAL MARK RECOVERY SERVICE

CANADIAN RECOVERIES OF CHINOOK WITH CODED WIRE TAGS

BINARY TAG

AGENCY CODE: 1 BROOD YR: 73 AGENCY: WDF HATCHERY: WILLAPA RELEASE: 18764 SITE: FORKS CR
 DATA: 6/10

CATCH REGION	WEEK	L	STRAP	DATE	D	R	LENGTH	WEIGHT	SCALE	SCL	A	V	G	STAT	AND	SUB	SAMP	S	S	LAT	LONG	CR
	B		#		C	S	MM	C	LBS	C	AGE	M	P	R	AREA		LOG	L	PL			ED
CATCH REGION UNKNOWN	07-1	S	50413	00/07/76	S	35					00	V	5				863	8	62			
TOTAL	1	**																				
CATCH REGION NTR	06-4	S	4499	21/06/76	R	4	517	1	40	2	13-18	01	S	V	5	502	JUAN PRZ	A	154	5	70	
	06-4	S	4551	25/06/76	R	36	488	1	25	2	18-22	01	V	3	82	TWO PEAKS	I	211	5	70		
	06-4	S	4635	25/06/76	R	4	479	1	25	2	20-01	01	L	5	82	TWO PEAKS	I	213	5	70		
	07-1	S	4701	02/07/76	R	4	519	1	33	2	24-01	80	V	5	724	SHELGROND	I	263	5	70		
	07-1	S	4622	28/06/76	R	4	542	1	38	2	21-04	01	V	5	5	FREEMAN	P	223	5	70		
	07-1	L	43154	30/06/76	S	4	520	1	35	2	23-17	80	L	5	302	RAMSAY	C	256	5	70		
	07-2	S	4717	05/07/76	R	4	567	1	46	2	26-23	80	V	5	809	RAMSAY	C	273	5	70		
	07-2	S	4725	06/07/76	R	3	582	1	54	2	27-08	01	V	5	5	OLY SPOT	A	280	5	70		
	07-2	S	4776	06/07/76	R	4	518	1	33	2	27-18	01	V	5	82	TWO PEAKS		289	5	70		
	07-3	S	4810	12/07/76	R	4	571	1	43	2	32-10	80	V	5	753	OLY SPOT	A	323	5	70		
	07-3	S	4681	14/07/76	R	4	563	1	47	2	34-11	01	V	5	5	SHELLGROUND		351	5	70		
	07-3	L	41165	16/07/76	R	4	545	1	40	2		00	L	5	5	SHELLGROUND		361	5	70		
	08-1	L	42334	03/08/76	R	3	588	1	56	2	47-13	80	L	5	302	RAMSAY	C	485	5	70		
	08-1	L	42347	03/08/76	R	4	532	1	38	2	47-22	80	L	5	302	RAMSAY	C	485	5	70		
	08-1	S	64058	03/08/76	R	4	539	1	37	2	45-07	80	S	V	5	302	JUAN PEREZ		482	5	70	
	08-1	S	65861	03/08/76	R	2	654	1			30-11	80	V	5	502	RAMSAY	C	642	4	20		
	08-3	S	64238	16/08/76	R	4	513	1	34	2	53-12	80	V	5	82	SKIDEGATE	D	598	5	70		
	08-3	S	64214	19/08/76	R	4	564	1	44	2	54-16	01	V	5	754	OVAL BANK	G	623	5	70		
	08-3	L	42327	20/08/76	R	3	558	1	52	2	56-03	01	L	5	302	RAMSAY	C	633	5	70		
TOTAL	19	**																				
CATCH REGION CTR	06-1	S	1507	31/05/76	R	5	482	1			1-03	80	V	5	7				8	4	20	
	06-4	S	1690	23/06/76	R	5	492	1			7-12	80	V	5	8	HAKAI PASS		215	4	20		
	08-1	S	64168	06/08/76	R	3	587	1	52	2	49-18	90	V	5	46	GOOSE BANKS		520	5	70		
TOTAL	3	**																				
CATCH REGION NWTR	07-4	S	2493	20/07/76	R	5	479	1				00	P	5	27	WINTER HAR		512	4	20		
TOTAL	1	**																				
CATCH REGION SWTR	07-4	S	27428	21/07/76	R	2	630	1			54-04	11	T	3	23	UCLUELET		101	1	20		
	08-1	S	28359	06/08/76	R	3	575	1			72-06	80	T	3	23	UCLUELET		172	1	20		
	08-3	S	63771	20/08/76	R	3	600	1			88-03	01	T	3	23	UCLUELET		224	1	20		
TOTAL	3	**																				
CATCH REGION WOTR	09-1	S	61564	30/08/76	R	3	614	1			181-20	11	V	5	132	UMATILLA		381	3	75		

ENVIRONMENT CANADA
 REGIONAL MARK RECOVERY SERVICE

 CANADIAN RECOVERIES OF CHINOOK WITH CODED WIRE TAGS

BINARY TAG

AGENCY CODE: 1
 DATA: 6/11

BROOD YR: 73 AGENCY: WDF HATCHERY: SIMPSON RELEASE: 17936 SITE: BINGHAM CR

	CATCH WEEK	L B	STRAP TAG #	DATE	D R		LENGTH MM C	WEIGHT LBS C	SCALE BK & #	SCL AGE	A M	V P	G R	STAT AREA	AND SUB	SAMP S S			CR ED	
					C	S										GD	LOG	L		PL
CATCH REGION NTR	07-3	S	4867	14/07/76	R	4	555	1	47	2	34-02	01	V	5	52	OVAL BANK J	345	5	70	
	07-3	S	4866	15/07/76	R	4	498	1	32	2	34-22	01	L	5	5	SHELLGROUND	358	5	70	
	07-3	S	4871	15/07/76	R	4	514	1	37	2	34-23	80	L	5	5	SHELLGROUND	358	5	70	
	07-4	S	4904	19/07/76	R	4	553	1	42	2	37-22	80	V	5	302	JUAN PEREZ	379	5	70	
	07-4	S	4984	21/07/76	R	4	527	1	40	2	39-19	01	V	5	825	ROSE SPIT M	391	5	70	
	08-1	L	43199	03/08/76	R	3	588	1	59	2	47-15	80	L	5	302	RAMSAY C	485	5	70	
	08-1	S	64091	03/08/76	R	4	550	1	47	2	47-16	03	L	5	302	RAMSAY C	485	5	70	
	08-3	S	64241	16/08/76	R	3	622	1	71	2	53-14	80	V	5	82	SKIDEGATE D	598	5	70	
	08-3	S	64224	19/08/76	R	4	523	1	39	2	54-17	80	V	5	754	OVAL BANK G	623	5	70	
	08-3	L	42335	20/08/76	R	3	592	1	52	2	56-01	02	L	5	302	RAMSAY C	633	5	70	
TOTAL																	10			**
CATCH REGION CTR	07-3	S	1932	12/07/76	R	5	508	1			16-19	01	V	5	7	MILBANKE A	411	4	20	
	08-2	S	65209	14/08/76	R	3	583	1			33-16	02	V	5	7	MILBANKE SD	733	4	20	
TOTAL																	2			**
CATCH REGION NWTR	09-2	S	66093	13/09/76	R	3	585	1				00	P	3	26	KYUQUOT	338	1	20	
TOTAL																	1			**
CATCH REGION SWTR	07-3	S	17345	19/07/76	R	3	557	1			82-03	01	T	3	45	PT ALBION	131	2	30	
	07-5	S	17566	28/07/76	R	3	565	1			77-19	02	V	5	23	BIG BANK	702	8	62	
TOTAL																	2			**
TAG TOTAL																	15			****

ENVIRONMENT CANADA
 REGIONAL MARK RECOVERY SERVICE

 CANADIAN RECOVERIES OF CHINOOK WITH CODED WIRE TAGS

BINARY TAG

AGENCY CODE: 1
 DATA: 6/15

BROOD YR:

AGENCY:

HATCHERY:

RELEASE:

SITE:

CATCH REGION	L	STRAP	WEEK	B	TAG #	DATE	D	R	LENGTH	WEIGHT	SCALE	SCL	A	V	G	STAT	AND	SUB	SAMP	S	S	CR
	05-2	S	21945			17/05/76	R	1	928	1		1-01	80	P	3	26	KYUQUOT		1	1	20	
	05-2	S	25013			17/05/76	R	2	748	1		1-23	03	P	3	27	WINTER HAR		2	1	20	
	TOTAL		2 **																			
	TAG TOTAL		2 ****																			

ENVIRONMENT CANADA
 REGIONAL MARK RECOVERY SERVICE

CANADIAN RECOVERIES OF CHINOOK WITH CODED WIRE TAGS

BINARY TAG

AGENCY CODE: 1
 DATA: 7/15

BROOD YR:

AGENCY:

HATCHERY:

RELEASE:

SITE:

CATCH REGION NWTR	CATCH WEEK	L STRAP B TAG #	DATE	D R C S GD	LENGTH MM C	WEIGHT LBS C	SCALE BK & #	SCL AGE	A M	V P	G R	STAT AREA	AND	SUB	SAMP S S		CR
															LOG L	PL	
	06-4	S 26188	30/06/76	R 1	902	1		00	P 3	26	KYUQUOT	44	1	20			
TOTAL																1	**
TAG TOTAL																1	****

ENVIRONMENT CANADA
 REGIONAL MARK RECOVERY SERVICE

 CANADIAN RECOVERIES OF CHINOOK WITH CODED WIRE TAGS

BINARY TAG

AGENCY CODE: 1 BROOD YR: 73 AGENCY: WDF HATCHERY: SIMPSON RELEASE: 8765 SITE: E F SATSOP
 DATA: 10/ 2

CATCH REGION NTR	CATCH L STRAP		DATE	D R		LENGTH		WEIGHT		SCALE		SCL A V G		STAT AND SUB		SAMP S S		CR						
	WEEK B	TAG #		C	S GD	MM	C	LBS	C	BK	& #	AGE	M	P	R	AREA	LOG		L	PL	LAT	LONG	ED	
	05-4	S	4289	25/05/76	R	4	526	1	32	2	3-01	80	S	V	5	52	FREEMAN	P	A	36	5	70		
	08-1	S	64059	03/08/76	R	3	624	1	66	2	47-01	01	L	5	725	TOWHILL	D		489	5	70			
TOTAL																						2	**	
TAG TOTAL																							2	****

ENVIRONMENT CANADA
REGIONAL MARK RECOVERY SERVICE

CANADIAN RECOVERIES OF CHINOOK WITH CODED WIRE TAGS

BINARY TAG

AGENCY CODE: 1 BROOD YR: 73 AGENCY: WDF HATCHERY: SIMPSON RELEASE: 26190 SITE: E F SATSOP
DATA: 11/ 5

CATCH REGION	L	STRAP	WEEK	B	TAG #	DATE	D R			LENGTH	WEIGHT	SCALE	SCL	A	V	G	STAT	AND	SUB	SAMP S S			CR	
							C	S	GD											MM	C	LBS		C
CATCH REGION NTR	05-4	S	4283	25/05/76	R	3	601	1	50	2	3-09	02	V	5	82	TWO PEAKS I				39	5	70		
	06-3	S	4447	14/06/76	R	4	474	1	25	2	9-11	80	V	5	202	RENNELL SD				121	5	70		
	06-3	L	43865	18/06/76	R	4	492	1	29	2	12-01	01	L	5	4	HUDSONS PS				144	5	70		
	06-3	S	4470	18/06/76	R	4	511	1	32	2	12-13	80	V	5	5	SHELLGROUND				146	5	70		
	06-4	S	4530	24/06/76	R	4	588	1	49	2	17-04	01	L	5	302	RAMSAY C E				191	5	70		
	07-2	S	4787	07/07/76	R	18	530	1	35	2	28-05	80	L	5	82					296	5	70		
	07-2	S	4793	07/07/76	R	4	548	1	44	2	28-04	80	L	5	82					296	5	70		
	07-3	S	4939	17/07/76	R	4	564	1	47	2	36-05	80	V	5	82	TWO PEAKS F				370	5	70		
	07-4	L	43294	21/07/76	R	4	566	1	45	2	40-07	01	L	5	82	ROSE SPIT K				395	5	70		
	07-4	S	4980	21/07/76	R	4	686	1	51	2	40-05	01	S	V	5	82	TWO PEAKS				392	5	70	
	07-4	S	4978	22/07/76	R	3	606	1	63	2	40-25	01	V	5	825	ROSE SPIT H				397	5	70		
	07-4	S	5000	22/07/76	R	4	578	1	48	2	41-11	01	V	5	302	REEF IS	A			398	5	70		
	07-4	S	64026	23/07/76	R	4	536	1	36	2	42-05	01	V	5	811	DUNDAS IS F				419	5	70		
	07-5	S	64005	26/07/76	R	3	602	1	56	2	43-12	01	V	5	52	OVAL BANK D				424	5	70		
	07-5	S	64020	29/07/76	R	4	532	1	36	2	43-25	80	V	5	82	SQUATTER	A			462	5	70		
	08-1	L	42339	03/08/76	R	3	655	1	70	2	47-23	02	L	5	302	RAMSAY C				485	5	70		
	08-1	S	64077	03/08/76	R	3	594	1	53	2	47-05	01	L	5	725	TOWHILL	D			489	5	70		
	08-1	S	64088	03/08/76	R	3	588	1	54	2	47-04	01	S	L	5	725	TOWHILL	D		489	5	70		
	08-1	S	64089	03/08/76	R	4	494	1	30	2	46-08	80	L	5	82	TWO PEAKS				488	5	70		
	08-1	S	64068	05/08/76	R	4	575	1	49	2	48-25	01	V	5	82	TWO PEAKS				516	5	70		
	08-3	S	64236	19/08/76	R	3	584	1	56	2	54-23	01	V	5	54	SHELGROND D				626	5	70		
TOTAL						21	**																	
CATCH REGION CTR	06-2	S	1521	07/06/76	R	3	541	1			3-03	01	V	5	46					44	4	20		
	06-4	S	1624	21/06/76	R	3	618	1			6-16	80	V	5	7	MILBANKE SD				179	4	20		
	06-4	S	1641	21/06/76	R	3	535	1			6-12	01	V	5	776	MILBANKE SD				170	4	20		
	06-4	S	16731	30/06/76	R	35	546	1			53-09	02	P	3	12	BULL HAR.				220	2	74		
	07-3	S	2024	14/07/76	R	3	609	1			18-10	02	V	5	8	GOOSE BANKS				426	4	20		
	07-3	S	1224	15/07/76	R	3	549	1			18-19	80	V	5	8	HAKAI PASS				441	4	20		
	07-3	S	1238	15/07/76	R	3	628	1			18-20	80	V	5	8	GOOSE BKS A				442	4	20		
	07-4	S	2443	18/07/76	R	3	552	1				00	V	5	9	BOSWELL				489	4	20		
	08-1	S	65475	06/08/76	R	3	600	1			31-19	80	V	5	7	GOOSE IS				688	4	20		
	08-1	S	65493	06/08/76	R	3	606	1			31-25	01	V	5	8	GOOSE BANKS				698	4	20		
	08-3	S	65567	15/08/76	S	35						00	V	5						802	4	20		
	08-3	S	65673	17/08/76	R	3	638	1			35-12	80	V	5	8	CALVERT IS				764	4	20		
	08-4	S	64289	24/08/76	R	4	527	1	37	2	58-18	01	V	5	46	GOOSE BKS A				652	5	70		
TOTAL						13	**																	
CATCH REGION NWTR	07-4	S	27789	27/07/76	R	3	610	1			61-16	02	P	3	26	KYUQUOT				122	1	20		

----- CONTINUATION -----

----- CONTINUED -----

PAGE 5- 49

ENVIRONMENT CANADA
REGIONAL MARK RECOVERY SERVICE

CANADIAN RECOVERIES OF CHINOOK WITH CODED WIRE TAGS

BINARY TAG

AGENCY CODE: 1 BROOD YR: 73 AGENCY: WDF HATCHERY: SIMPSON RELEASE: 26190 SITE: E F SATSOP
DATA: 11/ 5

	CATCH	L	STRAP		D	R	LENGTH	WEIGHT	SCALE	SCL	A	V	G	STAT	AND	SUB	SAMP	S	S		CR	
	WEEK	B	TAG #	DATE	C	S	MM	C	LBS	C	AGE	M	P	R	AREA		LOG	L	PL	LAT	LONG	ED
CATCH REGION NWTR	08-4	S	63269	30/08/76	R	3	600	1	94-08	02	P	3	27	WINTER	HAR		262	1	20			
TOTAL																						2 **
CATCH REGION SWTR	06-3	S	50301	16/06/76	R	3	642	1	40-03	02	T	3	45	TOFINO			72	2	20			
	07-5	S	17477	26/07/76	S	3	645	1	76-24	02	V	5	23	BIG BANK			698	8	62			6
	07-5	S	17427	27/07/76	R	3	600	1	73-22	80	V	5	45	BIG BANK N2			675	8	6			
	07-5	S	56376	27/07/76	R	3	591	1	87-02	01	T	3	45	TOFINO			153	2	20			
	08-1	S	27939	03/08/76	R	3	626	1		00	T	3	23	UCLUELET			145	1	20			
	08-2	S	63547	16/08/76	R	3	614	1		00	T	3	23	UCLUELET			205	1	20			
	10-3	S	62910	15/10/76	R	3	586	1	240-15	01	L	5	23	BIG BANK			545	3	75			
TOTAL																						7 **
CATCH REGION WOTR	05-3	L	29733	21/05/76	R	3	635	1		00	L	5	85	COMPASS	R K		85	3	75			
	07-5	S	11873	27/07/76	R	3	638	1	139-04	11	V	5	132	COMPASS	ROS		279	3	75			
	09-1	S	61692	01/09/76	R	3	595	1	187-06	01	V	5	132	PRAIRIES			396	3	75			
	09-1	S	61520	30/08/76	R	3	616	1	181-05	80	V	5	132	UMATILLA			389	3	75			
TOTAL																						4 **
CATCH REGION CN	07-1	S	26184	02/07/76	R	35	548	1		00	P	1	777	PORTLND	P A		45	1	20			
	07-2	S	20999	09/07/76	R	35	584	1	64-01	80	P	1	9	RIVERS	IN		271	2	74			
	07-3	S	15714	15/07/76	R	35	580	1		00	V	8	8	FITZHUGH	SD		124	2	30			
TOTAL																						3 **
CATCH REGION SWVN	06-2	S	25130	11/06/76	R	44	700	1	9-05	02	P	8	23	BARKLEY	SD		10	1	20			
TOTAL																						1 **
CATCH REGION JSN	08-1	S	28179	05/08/76	R	18	463	1		00	V	2	12	JOHNSTNE	ST		170	1	20			
TOTAL																						1 **
CATCH REGION GSPT	05-3	H	17549	16/05/76	S					00	S	7	18	FINLAYSON								4832 12332
	10-2	H	13721	05/10/76	S					00	S	7	19	SAXE	POINT							4826 12328
TOTAL																						2 **
CATCH REGION SWTR & WOTR	08-2	S	12422	09/08/76	R	3	681	1	156-03	02	L	5	36				321	3	75			

----- CONTINUATION -----

----- CONTINUED -----

ENVIRONMENT CANADA
REGIONAL MARK RECOVERY SERVICE

PAGE 5- 50

CANADIAN RECOVERIES OF CHINOOK WITH CODED WIRE TAGS

BINARY TAG

AGENCY CODE: 1 BROOD YR: 73 AGENCY: WDF HATCHERY: SIMPSON RELEASE: 26190 SITE: E F SATSOP
DATA: 11/ 5

CATCH L STRAP	D R	LENGTH	WEIGHT	SCALE	SCL	A	V	G	STAT	AND	SUB	SAMP	S	S	CR							
WEEK B TAG #	DATE	C	S	GD	MM	C	LBS	C	BK	&	#	AGE	M	P	R	AREA	LOG	L	PL	LAT	LONG	ED

TOTAL 1 **

TAG TOTAL 55 ****

ENVIRONMENT CANADA
 REGIONAL MARK RECOVERY SERVICE

 CANADIAN RECOVERIES OF CHINOOK WITH CODED WIRE TAGS

BINARY TAG

AGENCY CODE: 1 BROOD YR: 73 AGENCY: WDF HATCHERY: WILLAPA RELEASE: 28630 SITE: FORK CR
 DATA: 11/ 6

	CATCH WEEK	L B	STRAP TAG #	DATE	D C	R S	G GD	LENGTH MM	WEIGHT C	SCALE LBS	SCL C	A BK	V &	G #	STAT & #	AND AREA	SUB	SAMP LOG	S L	S PL	LAT	LONG	CR ED	
CATCH REGION NTR	06-4	S	4636	25/06/76	R	4		548	1	39	2	19-20	80	L	5	82	TWO PEAKS	I	213	5	70			
	07-1	S	4664	30/06/76	R	4		496	1	31	2	23-06	01	V	5	5	SHELLGROUND		239	5	70			
	07-4	L	43278	21/07/76	R	4		477	1	25	2	40-11	80	L	5	82	ROSE SPIT	K	395	5	70			
	07-5	L	41192	26/07/76	R	4		454	1	23	2	43-07	01	L	5	82	TWO PEAKS		423	5	70			
	07-5	S	64030	26/07/76	R	18		518	1	35	2	43-18	80	V	5	82	ROSE SPIT	G	426	5	70			
	08-1	S	64010	03/08/76	R	4		526	1	34	2	46-20	80	V	5	725	TOWHILL	D	490	5	70			
	08-1	S	64078	05/08/76	R	4		478	1	27	2	48-13	02	V	5	49	SKIDEGATE	F	514	5	70			
	09-2	S	64382	07/09/76	R	4		552	1	44	2	61-08	80	V	5	753	SHELLGROND	H	736	5	70			
TOTAL						8	**																	
CATCH REGION CTR	07-1	S	1561	30/06/76	R	5		548	1			9-15	80	V	5	64	MILBANKE	SD	297	4	20			
	07-2	S	1735	08/07/76	R	3		621	1			12-11	80	V	5	752	STEMERGRD	A	389	4	20			
	07-2	S	1732	09/07/76	R	3		550	1			12-16	00	V	5	7	MILBANKE	SD	392	4	20			
	07-3	S	1220	15/07/76	R	3		620	1			18-21	80	V	5	8	GOOSE BKS	A	442	4	20			
	07-4	L	52698	23/07/76	R	3		553	1				00	V	5	9	C CALVERT	B	551	4	20			
	09-2	S	64362	09/09/76	R	4		532	1	34	2	62-10	80	V	5	6	CAAMANO	SD	764	5	70			
TOTAL						6	**																	
CATCH REGION NWTR	06-1	S	1543	05/06/76	R	3		589	1			1-25	02	V	5	27	WINTER HAR		38	4	20			
	07-4	S	2492	20/07/76	R	3		634	1				00	V	5	26	UCLUELET		511	4	20			
	07-4	S	27716	26/07/76	R	3		532	1			59-14	11	P	3	26	KYUQUOT		119	1	20			
TOTAL						3	**																	
CATCH REGION SWTR	05-2	S	8994	14/05/76	R	3		632	1			16-07	02	L	5	23	BIG BANK		74	3	75			
	08-3	S	63761	20/08/76	R	3		600	1				00	T	3	23	UCLUELET		224	1	20			
	09-3	S	56795	14/09/76	R	2		684	1			107-12	80	V	5	23	UCLUELET		259	2	19			
TOTAL						3	**																	
CATCH REGION GSTR	04-3	S	16356	20/04/76	R	35		483	1				00	P	4	99	GEORGIA ST		1	2	74			
TOTAL						1	**																	
CATCH REGION CN	07-1	S	26177	02/07/76	R	35		508	1				00	P	1	777	PORTLND	P A	45	1	20			
	07-1	S	26243	02/07/76	R	35		511	1				00	P	1	777	PORTLND	P A	45	1	20			
	07-2	S	26644	09/07/76	R	35		672	1			37-06	00	P	8	777	PORTLND	P A	63	1	20			
	08-2	S	64188	11/08/76	R	4		560	1	44	2	51-17	01	V	2	6	WHALE CHAN.		571	5	70			

ENVIRONMENT CANADA
 REGIONAL MARK RECOVERY SERVICE

CANADIAN RECOVERIES OF CHINOOK WITH CODED WIRE TAGS

BINARY TAG

AGENCY CODE: 1 BROOD YR: 73 AGENCY: WDF HATCHERY: ELOKOMIN RELEASE: 27440 SITE: ELOKOMIN R
 DATA: 11/ 8

	CATCH WEEK	L B	STRAP TAG #	DATE	D C	R S	LENGTH MM	WEIGHT C LBS	SCALE BK & #	SCL AGE	A M	V P	G R	STAT AREA	AND SUB	SAMP LOG	S L	S PL	LAT	LONG	CR ED	
																						TOTAL
CATCH REGION NTR	06-3	S	4473	18/06/76	R	4	513	1 32 2	12-09	80	L	5	725	HUDSONS	D	144	5	70				
	07-1	S	4667	30/06/76	R	4	556	1 44 2	23-05	01	V	5	5	SHELLGROUND		239	5	70				
	08-1	S	64056	03/08/76	R	3	622	1 68 2	45-04	80	V	5	302	JUAN PEREZ		482	5	70				
TOTAL																3			**			
CATCH REGION CTR	07-3	L	52651	16/07/76	R	3	560	1			00	V	5	7	GOOSE BANKS	459	4	20				
TOTAL																1			**			
CATCH REGION SWTR	08-1	S	12353	03/08/76	R	2	703	1	144-02	02	V	5	23	BIG BANK	289	3	75					
TOTAL																1			**			
TAG TOTAL																5			****			

ENVIRONMENT CANADA
 REGIONAL MARK RECOVERY SERVICE

 CANADIAN RECOVERIES OF CHINOOK WITH CODED WIRE TAGS

BINARY TAG

AGENCY CODE: 1
 DATA: 11/13

BROOD YR: 73 AGENCY: WDF HATCHERY: WILLAPA RELEASE: 27821 SITE: FORK CR

CATCH REGION NTR	CATCH WEEK	L STRAP B TAG #	DATE	D R C S GD	LENGTH MM	WEIGHT C LBS	SCALE C BK & #	SCL AGE	A M P R	V G	STAT AREA	AND SUB	SAMP LOG	S L PL	S LAT	S LONG	CR ED
07-2	S	4757	06/07/76	R 4	462	1 22	2	27-19	01	V 5	82	TWO PEAKS	289	5	70		

TOTAL /1 **

TAG TOTAL 1 ****

ENVIRONMENT CANADA
 REGIONAL MARK RECOVERY SERVICE

 CANADIAN RECOVERIES OF CHINOOK WITH CODED WIRE TAGS

BINARY TAG

AGENCY CODE: 1 BROOD YR: 74 AGENCY: WDF HATCHERY: NOOKSACK RELEASE: 51340 SITE: KENDALL CR
 DATA: 13/ 5

CATCH REGION	L	STRAP	WEEK	B	TAG #	DATE	D R		LENGTH	WEIGHT	SCALE	SCL	A	V	G	STAT	AND	SUB	SAMP	S	S	CR
							C	S														
CATCH REGION SWTR	07-3	S	13395	14/07/76	R	1	923	1			77-18	03	T	3	24	TOFINO			120	2	20	
TOTAL	1	**																				
CATCH REGION GSTR	08-1	S	18108	09/08/76	R	35	467	1			79-17	01	P	4	15	CORTES BAY			412	2	74	
	09-3	S	19497	20/09/76	R	35	468	1			94-24	01	P	4	15	CORTES BAY			594	2	74	
	09-4	S	18532	27/09/76	R	35	500	1			97-25	01	P	5	13	DEEP BAY			608	2	74	
	09-4	S	18534	27/09/76	R	35	494	1			97-22	01	P	5	13	DEEP BAY			608	2	74	
	09-4	S	18538	27/09/76	R	35	501	1			98-01	01	P	5	16	PENDER HAR			617	2	74	
TOTAL	5	**																				
CATCH REGION CN	07-3	S	15527	15/07/76	R	4	325	1				00	V	8	8	FITZHUGH SD			124	2	30	
	07-3	S	27067	15/07/76	R	18	343	1				00	P	1	8	RIVERS IN			118	1	20	
	08-3	S	64231	19/08/76	R	15	358	1	12	2	55-08	80	P	1	8	FITZHUGH SD			630	5	33	
	09-2	S	64860	10/09/76	R	35	388	1				00	P	8	7	AREA 7			334	1	20	
TOTAL	4	**																				
CATCH REGION SWVN	07-2	S	26730	09/07/76	R	18	340	1				00	P	8	23	BARKLEY SD			67	1	20	
TOTAL	1	**																				
CATCH REGION JFN	08-1	S	27961	04/08/76	R	18	380	1				00	V	8	20	SAN JUAN			164	1	20	
	08-2	S	28814	11/08/76	R	18	364	1				00	V	2	20	SAN JUAN			192	1	20	
	08-2	S	57733	11/08/76	R	4	502	1				00	V	2	20	SAN JUAN			183	2	30	
	08-4	S	63992	25/08/76	R	18	470	1				00	P	8	20	SAN JUAN			241	1	20	
	08-4	S	57162	26/08/76	R	4	377	1				00	V	2	20	SAN JUAN			222	2	30	
	09-4	S	56928	23/09/76	S	18	478	1				00	P	8	20	SAN JUAN			274	2	30	
	10-2	S	57356	06/10/76	R	18	464	1				00	P	8	20	SAN JUAN			296	2	30	
	10-2	S	57384	06/10/76	R	18	430	1				00	P	8	20	SAN JUAN			298	2	30	
TOTAL	8	**																				
CATCH REGION JSN	07-4	S	27583	24/07/76	R	18	335	1				00	T	1	13	CAMPBELL R			115	1	20	
	09-1	S	63414	01/09/76	R	18	447	1				00	P	8	13	JOHNSTNE ST			274	1	20	
TOTAL	2	**																				
CATCH REGION GSN	10-4	S	67613	20/10/76	R	35	514	1				00	P	8	14	N GEORGIA S			411	1	20	

----- CONTINUATION -----

----- CONTINUED -----

ENVIRONMENT CANADA
REGIONAL MARK RECOVERY SERVICE

PAGE 5- 67

CANADIAN RECOVERIES OF CHINOOK WITH CODED WIRE TAGS

BINARY TAG

AGENCY CODE: 1 BROOD YR: 74 AGENCY: WDF HATCHERY: NOOKSACK RELEASE: 51340 SITE: KENDALL CR
DATA: 13/ 5

	CATCH WEEK	L B	STRAP TAG #	DATE	D C	R S	GD	LENGTH MM	WEIGHT C LBS	SCALE C BK	SCL & #	A AGE	V M	G P	STAT	AND AREA	SUB	SAMP LOG	S L	S PL	LAT	LONG	CR ED	
TOTAL																								
CATCH REGION WSPT	07-2	A	154	10/07/76	S							00	S	0	23	AUSTIN IS					4852	12519		
TOTAL																								
CATCH REGION GSPT	06-1	H	26116	00/06/76	1	S						00	S	7	14	NORRIS RK					4929	12439		
	06-1	H	979	03/06/76		S						00	S	7	18	SANSUM NAR					4847	12333		
	06-3	H	18938	13/06/76		S						00	S	7	28	CAMP BYNG					4923	12317		
	07-2	H	10211	09/07/76		S						00	S	7	17	SCOTT IS					4858	12341		
	07-2	H	6420	10/07/76		S						00	S	7	17	SPAR BUOY					4921	12409		
	07-3	H	822	11/07/76		S						00	S	7	29	TSAWWASSEN					4901	12308		
	07-3	H	17839	11/07/76		S						00	S	7	13	P 60					4959	12509		
	07-3	H	173	13/07/76		S						00	S	7	16	PT UPWOODS					4929	12407		
	07-3	H	26928	14/07/76		S						00	S	7	17	YELLOW PT					4902	12344		
	07-3	H	26929	14/07/76		S						00	S	7	17	YELLOW PT					4902	12344		
	07-3	H	5833	16/07/76		S						00	S	7	17	YELLOW PT					4902	12344		
	07-4	H	16464	22/07/76		S						00	S	7	16	YOUNG PT					4925	12410		
	07-4	H	17543	22/07/76		S						00	S	7	18	FINLAYSON					4832	12332		
	07-4	H	19376	24/07/76		S						00	S	7	17	BRICKYARD					4915	12404		
	07-5	H	26814	25/07/76		S						00	S	7	17	SPAR BUOY					4921	12409		
	07-5	H	26939	26/07/76		S						00	S	7	19	ROBERTS PT					4840	12324		
	07-5	H	27799	29/07/76		S						00	S	7	28	COHAN PT					4920	12321		
	07-5	H	30598	30/07/76		S						00	S	7	18	COLES BAY					4837	12329		
	07-5	H	6405	31/07/76		S						00	S	7	17	GERALD IS					4919	12409		
	08-1	H	13525	02/08/76		S						00	S	7	17	PORLIER PS					4901	12336		
	08-1	H	19139	02/08/76		S						00	S	7	19	SIDNEY SP					4839	12320		
	08-1	H	19049	07/08/76		S						00	S	7	19	PEDDER BAY					4819	12331		
	08-2	H	10139	09/08/76		S						00	S	7	18	BEAVER PT					4846	12322		
	08-2	H	10210	12/08/76		S						00	S	7	17	TENT IS					4855	12337		
	08-2	H	19051	14/08/76		S						00	S	7	19	COLE IS					4827	12326		
	08-2	H	28838	14/08/76		S						00	S	7	19	TRIAL IS					4927	12348		
	08-3	H	10206	17/08/76		S						00	S	7	17	KUPER IS					4858	12339		
	08-3	H	30529	18/08/76		S						00	S	7	19	KELP BED					4820	12333		
	08-3	H	36636	18/08/76		S						00	S	7	14	PALLISER R					4937	12450		
	08-3	H	30556	21/08/76		S						00	S	7	18	BAMBERTON					4835	12331		
	08-4	H	11770	22/08/76		S						00	S	7	19	JAMES IS					4836	12322		

----- CONTINUATION -----

ENVIRONMENT CANADA
REGIONAL MARK RECOVERY SERVICE

CANADIAN RECOVERIES OF CHINOOK WITH CODED WIRE TAGS

BINARY TAG

AGENCY CODE: 1 BROOD YR: 74 AGENCY: MDF HATCHERY: NOOKSACK RELEASE: 51340 SITE: KENDALL CR
DATA: 13/ 5

CATCH REGION	CATCH WEEK	L STRAP TAG #	DATE	D R C S	G D	LENGTH MM	WEIGHT C LBS	SCALE C BK & #	SCL AGE	A M	V P	G R	STAT AND AREA	SAMP S S			CR ED
														LOG	L PL	LAT LONG	
CATCH REGION GSPT	08-4	H 10207	23/08/76	S					00	S	7	17	THETIS IS	4900	12343		
	08-4	H 30539	23/08/76	S					00	S	7	19	KELP BED	4820	12333		
	08-4	H 20079	25/08/76	S					00	S	7	28	WORLCOMBE	4921	12328		
	08-4	H 11769	26/08/76	S					00	S	7	19	SIDNEY SP	4839	12320		
	08-4	H 1547	27/08/76	S					00	S	7	19	COLE IS	4827	12326		
	08-4	H 39102	28/08/76	S					00	S	7	29	PT ROBERTS	4901	12307		
	09-1	H 26961	02/09/76	S					00	S	7	18	CPE KEPPEL	4843	12330		
	09-1	H 19416	03/09/76	S					00	S	7	17	SPAR BUOY	4921	12409		
	09-1	H 30662	03/09/76	S					00	S	7	17	LION ITS	4854	12320		
	09-1	H 21662	04/09/76	S					00	S	7	14	DEEP BAY	4929	12447		
	09-1	H 20087	29/08/76	S					00	S	7	18	SWARTZ BAY	4841	12324		
	09-1	H 26945	29/08/76	S					00	S	7	17	YELLOW PT	4902	12344		
	09-2	H 31864	06/09/76	S					00	S	7	14	BOWSER	4927	12440		
	09-2	H 39257	06/09/76	S					00	S	7	14	NORRIS RK	4929	12439		
	09-2	H 30562	09/09/76	S					00	S	7	18	BAMBERTON	4835	12331		
	09-2	H 23026	10/09/76	S					00	S	7	19	SIDNEY IS	4836	12319		
	09-2	H 5547	11/09/76	S					00	S	7	14	MIRACLE BE	4950	12502		
	09-3	H 7895	12/09/76	S					00	S	7	16	ROBERTS CR	4925	12338		
	09-3	H 16566	12/09/76	S					00	S	7	17	YELLOW PT	4902	12344		
	09-3	H 19148	12/09/76	S					00	S	7	18	INDIAN BAY	4835	12328		
	09-3	H 30560	12/09/76	S					00	S	7	18	BRENTWOOD	4835	12328		
	09-3	H 19594	15/09/76	S					00	S	7	17	GREY ROCKS	4917	12404		
	09-3	H 998	17/09/76	S					00	S	7	18	MILL BAY	4837	12331		
	09-3	H 19597	18/09/76	S					00	S	7	17	GERALD IS	4919	12409		
	09-4	H 17808	19/09/76	S					00	S	7	29	PT ROBERTS	4901	12307		
	09-4	H 26914	19/09/76	S					00	S	7	17	STUART CH	4856	12341		
	09-4	H 39120	19/09/76	S					00	S	7	29	PT ROBERTS	4901	12307		
	09-4	H 30574	20/09/76	S					00	S	7	18	WILLIS PT	4835	12329		
	09-4	H 5837	22/09/76	S					00	S	7	17	YELLOW PT	4902	12344		
	09-4	H 21903	22/09/76	S					00	S	7	17	SECRETARY	4857	12334		
	09-4	H 30581	23/09/76	S					00	S	7	19	SIDNEY SP	4839	12320		
	10-1	H 19061	01/10/76	S					00	S	7	19	BROTCHIE L	4822	12323		
	10-1	H 19388	01/10/76	S					00	S	7	17	WINCHELSEA	4917	12404		
	10-1	H 29893	01/10/76	S					00	S	7	14	BUCKLEY BY	4932	12451		
	10-1	H 21964	02/10/76	S					00	S	7	19	CHURCH IS	4818	12335		
	10-1	H 35027	27/09/76	S					00	S	7	19	SIDNEY CH	4837	12320		
	10-1	H 17967	30/09/76	S					00	S	7	18	SAANICH IN	4838	12330		
	10-2	H 23021	08/10/76	S					00	S	7	19	PEDDER BAY	4819	12331		

ENVIRONMENT CANADA
 REGIONAL MARK RECOVERY SERVICE

 CANADIAN RECOVERIES OF CHINOOK WITH CODED WIRE TAGS

BINARY TAG

AGENCY CODE: 1
 DATA: 13/ 6

BROOD YR:

AGENCY:

HATCHERY:

RELEASE:

SITE:

CATCH WEEK	L	STRAP TAG #	DATE	D R C S	GD	LENGTH MM	WEIGHT C LBS	SCALE C BK & #	SCL A V G AGE M P R	STAT AND AREA	SUB	SAMP LOG	S S L PL	LAT LONG	CR ED
------------	---	-------------	------	---------	----	-----------	--------------	----------------	---------------------	---------------	-----	----------	----------	----------	-------

CATCH REGION WOTR

06-4 L 50407 26/06/76 R 1 774 1 72-04 02 L 5 57 ELIZABETH F 197 3 75

TOTAL 1 **

TAG TOTAL 1 ****

ENVIRONMENT CANADA
 REGIONAL MARK RECOVERY SERVICE

PAGE 5- 71

 CANADIAN RECOVERIES OF CHINOOK WITH CODED WIRE TAGS

BINARY TAG

AGENCY CODE: 1 BROOD YR: 73 AGENCY: WDF HATCHERY: DUNGENESS RELEASE: 19910 SITE: ELWHA R
 DATA: 13/ 8

	CATCH WEEK	L B	STRAP TAG #	DATE	D R		LENGTH MM C	WEIGHT LBS C	SCALE BK & #	SCL AGE	A M	V P	G R	STAT AREA	AND SUB	SAMP LOG	S L	S PL	CR LAT	ED LONG	
					C	GD															
CATCH REGION NTR	08-3	S	64279	21/08/76	R	3	585	1	52	2	56-19	01	V	5	725	TOWHILL	E	640	5	70	
	08-4	S	64264	23/08/76	R	4	557	1	41	2	58-11	80	L	5	725	TOWHILL	E	647	5	70	
TOTAL	2 **																				
CATCH REGION CTR	07-1	S	16964	05/07/76	R	35	522	1			57-20	80	P	3	12	BULL HAR.		241	2	74	
	07-5	S	65969	28/07/76	R	5	536	1			21-23	01	V	5	7	MILBANKE SD		594	4	20	
	08-4	S	64256	24/08/76	R	4	494	1	27	2	58-16	01	V	5	46	GOOSE BKS A		652	5	70	
TOTAL	3 **																				
CATCH REGION NWTR	07-1	S	26320	05/07/76	R	3	469	1			30-20	01	P	3	26	KYUQUOT		52	1	20	
TOTAL	1 **																				
CATCH REGION SWTR	07-2	S	26480	07/07/76	R	18	495	1				00	P	3	23	BARKLEY SD		59	1	20	
	07-5	S	56426	30/07/76	R	5	477	1				00	T	3	45	BAMFIELD		160	2	94	
	07-5	S	56449	30/07/76	R	5	501	1				00	T	3	45	BAMFIELD		160	2	94	
	07-5	S	57502	30/07/76	R	5	489	1				00	T	3	45	BAMFIELD		160	2	94	
TOTAL	4 **																				
CATCH REGION WOTR	09-4	S	62661	23/09/76	R	3	594	1			221-12	01	V	5	837			488	3	75	
TOTAL	1 **																				
CATCH REGION GSTR	10-1	S	62518	29/09/76	R	9	492	1			231-06	80	T	5	17	GALIANO IS		511	3	75	
TOTAL	1 **																				
CATCH REGION CN	07-1	S	26246	02/07/76	R	35	426	1				00	P	1	777	PORTLND P A		45	1	20	
	08-2	S	28954	12/08/76	R	18	476	1				00	P	8	9	RIVERS IN		199	1	20	
	08-2	S	28979	12/08/76	R	18	472	1				00	P	8	8	CALVERT IS		200	1	20	
	08-2	S	57851	13/08/76	R	35	600	1				00	S	P	2	827	FITZHUGH A		198	2	30
	08-3	S	18483	20/08/76	R	35	509	1			82-02	01	P	1	7	MILBANKE SD		485	2	74	
TOTAL	5 **																				
CATCH REGION MWVN	07-2	S	26705	10/07/76	R	18	446	1				00	P	8	27	WINTER HAR		70	1	20	
TOTAL	1 **																				
CATCH REGION SWVN	06-3	S	25240	18/06/76	R	35	444	1				00	P	1	23	BARKLEY SD		17	1	20	

ENVIRONMENT CANADA
REGIONAL MARK RECOVERY SERVICE

CANADIAN RECOVERIES OF CHINOOK WITH CODED WIRE TAGS

BINARY TAG

AGENCY CODE: 1 BROOD YR: 73 AGENCY: WDF HATCHERY: DUNGENESS RELEASE: 19910 SITE: ELWHA R
DATA: 13/ 8

	CATCH WEEK	L B	STRAP TAG #	DATE	D C	R S	LENGTH MM	WEIGHT C	SCALE LBS	SCL & #	A AGE	V M	G P	STAT R	AND AREA	SUB	SAMP S S			CR	
																	LOG	L	PL	LAT	LONG
CATCH REGION SWVN	06-4	S	25701	24/06/76	R	35	502	1			00	P	1	23	BARKLEY SD		25	1	20		
	07-1	S	26249	02/07/76	R	35	622	1			00	P	1	23	BARKLEY SD		46	1	20		
	07-2	S	26741	09/07/76	R	18	512	1			00	P	8	23	BARKLEY SD		67	1	20		
	07-3	S	27039	14/07/76	R	35	442	1			00	P	1	23	BARKLEY SD		78	1	20		
	07-3	S	27118	15/07/76	R	18	433	1			00	P	1	23	BARKLEY SD		83	1	20		
	07-3	S	27135	15/07/76	R	18	408	1			00	P	1	23	BARKLEY SD		83	1	20		
TOTAL	7	**																			
CATCH REGION JSN	07-4	S	27470	22/07/76	R	18	539	1	56-02	80	P	1	12	JOHNSTNE ST		107	1	20			
	07-5	S	27871	29/07/76	R	35	536	1			00	P	8	12	JOHNSTNE ST		141	1	20		
	08-1	S	28200	06/08/76	R	18	510	1			00	P	8	12	JOHNSTNE ST		175	1	20		
	08-2	S	28503	11/08/76	R	18	423	1			00	P	8	13	JOHNSTNE ST		185	1	20		
	09-1	S	64556	01/09/76	R	35	572	1			00	P	8	12	JOHNSTNE ST		277	1	20		
TOTAL	5	**																			
CATCH REGION FGN	09-1	S	63286	31/08/76	R	35	595	1			00	P	1	229	FRASER GIL		270	1	20		
TOTAL	1	**																			
CATCH REGION WSPT	09-1	A	457	00/09/76	2	S					00	S	0	23	GEN INLET					4900	12500
TOTAL	1	**																			
CATCH REGION GSPT	05-1	H	19106	08/05/76	S						00	S	7	19	SIDNEY CH					4837	12320
	05-2	H	19155	12/05/76	S						00	S	7	18	BRENTWOOD					4835	12328
	05-2	H	19862	14/05/76	S						00	S	7	13	WILBY SH					4959	12509
	05-2	H	8271	15/05/76	S						00	S	7	17	FIVE FING					4914	12355
	05-2	H	19108	15/05/76	S						00	S	7	18	BAMBERTON					4835	12331
	05-3	H	19109	18/05/76	S						00	S	7	18	BRENTWOOD					4835	12328
	06-1	H	13712	30/05/76	S						00	S	7	20	WILLIAM HD					4821	12332
	07-2	H	18306	04/07/76	S						00	S	7	28	AMBLESIDE					4919	12309
	07-5	H	17817	27/07/76	S						00	S	7	29	OCEAN PARK					4901	12252
	08-1	H	26343	06/08/76	S						00	S	7	14	BATES BE					4946	12458
	08-2	H	29709	09/08/76	S						00	S	7	13	MARY POINT					5031	12535
	09-1	H	39553	01/09/76	S						00	S	7	13	TYEE POOL					5003	12515
	09-3	H	40761	15/09/76	S						00	S	7								

ENVIRONMENT CANADA
 REGIONAL MARK RECOVERY SERVICE

 CANADIAN RECOVERIES OF CHINOOK WITH CODED WIRE TAGS

BINARY TAG

AGENCY CODE: 1 BROOD YR: 73 AGENCY: WDF HATCHERY: ELLIOT BAY RELEASE: 4620 SITE: ELLIOT BAY
 DATA: 14/10

CATCH REGION	GSPT	CATCH WEEK	L STRAP TAG #	DATE	D R C S GD	LENGTH MM	WEIGHT C LBS	SCALE BK & #	SCL AGE	A M	V P	G R	STAT AREA	AND SUB	SAMP S S		CR
															LOG	L PL	
		08-4	H 11761	22/08/76	S				00	S	7	19	SIDNEY SP		4839	12320	
		08-4	H 39114	24/08/76	S				00	S	7	29	PT ROBERTS		4901	12307	
TOTAL															2	**	
TAG TOTAL															2	****	

ENVIRONMENT CANADA
 REGIONAL MARK RECOVERY SERVICE

 CANADIAN RECOVERIES OF CHINOOK WITH CODED WIRE TAGS

BINARY TAG

AGENCY CODE: 1 BROOD YR: 73 AGENCY: WDF HATCHERY: SKYKOMISH RELEASE: 18840 SITE: SKYKOMISH R
 DATA: 15/ 9

	CATCH WEEK	L B	STRAP TAG #	DATE	D C	R S	GD	LENGTH MM	WEIGHT C	SCALE LBS	SCL BK	A &	V #	G #	STAT AREA	AND SUB AREA	SAMP LOG	S L	S PL	LAT	LONG	CR ED
CATCH REGION CTR	07-4	S	2061	20/07/76	R	3		548	1			00	V	5	9	SPIDER IS		505	4	20		
TOTAL	1	**																				
CATCH REGION SWTR	07-1	S	52221	02/07/76	R	3		595	1	70-15	80	T	3	45	UCLUELET		106	2	20			
	07-4	S	11919	20/07/76	R	3		546	1	124-09	80	V	5	45	TOFINO C		258	3	75			
	07-5	S	56418	30/07/76	R	5		460	1		00	T	3	45	BAMFIELD		160	2	94			
	10-1	S	56968	29/09/76	R	3		630	1		00	T	5	23	UCLUELET		285	2	19			
TOTAL	4	**																				
CATCH REGION CN	07-2	S	20981	09/07/76	R	35		467	1	64-06	80	P	1	9	RIVERS IN		271	2	74			
	07-2	S	26777	10/07/76	R	18		497	1		00	P	8	12	JOHNSTNE ST		71	1	20			
	07-4	S	27558	23/07/76	R	35		450	1		00	V	1	9	RIVERS IN		110	1	20			
TOTAL	3	**																				
CATCH REGION SWVN	06-3	S	25212	18/06/76	R	35		484	1	13-19	01	P	1	23	BARKLEY SD		17	1	20			
	07-2	S	26714	09/07/76	R	18		420	1		00	P	8	23	BARKLEY SD		67	1	20			
TOTAL	2	**																				
CATCH REGION JFN	10-1	S	66807	29/09/76	R	35		530	1		00	P	8	20	SAN JUAN		375	1	20			
TOTAL	1	**																				
CATCH REGION JSN	07-5	S	27879	29/07/76	R	18		498	1		00	P	8	12	JOHNSTNE ST		142	1	20			
TOTAL	1	**																				
CATCH REGION GSPT	06-1	H	17361	05/06/76	S						00	S	7	19	CHAIN IT		4825	12316				
	07-4	H	29696	22/07/76	S						00	S	7	13	CAMPBELL R		5003	12515				
	07-5	H	24226	00/08/76	2 S						00	S	7	41	GEN GULF							
	08-3	H	17554	15/08/76	S						00	S	7	18	SMITH BAY		4850	12335				
	08-3	H	27882	17/08/76	S						00	S	7	13	REBECCA SP		5006	12511				
	08-4	H	30494	23/08/76	S						00	S	7	20	BEECHEY HD		4818	12340				
	10-2	H	20796	03/10/76	S						00	S	7	13	APRIL PT		5005	12515				
	10-3	H	28765	16/10/76	S						00	S	7	19	VICTORIA		4824	12320				
	11-1	H	769	02/11/76	S						00	S	7	16	AGAMEMNON		4942	12403				
	11-2	H	23458	10/11/76	S						00	S	7	17	REID IS		4900	12338				

----- CONTINUATION -----

ENVIRONMENT CANADA
 REGIONAL MARK RECOVERY SERVICE

PAGE 5- 91

 CANADIAN RECOVERIES OF CHINOOK WITH CODED WIRE TAGS

BINARY TAG

AGENCY CODE: I
 DATA: 15/15

BROOD YR: 73 AGENCY: WDF HATCHERY: KALAMA FALLS RELEASE: 20034 SITE: KALAMA R

	CATCH WEEK	L B	STRAP TAG #	DATE	D C	R S	LENGTH MM	WEIGHT LBS	SCALE C BK & #	SCL AGE	A M	V P	G R	STAT AREA	AND SUB	SUB AREA	SAMP LOG	S L	S PL	CR ED	LAT	LONG	
																							GD
CATCH REGION NTR	08-1	S	64166	07/08/76	R	4	554	1	41	2	50-23	01	S	V	5	82	S.W.CORNR	B	529	5	70		
	08-3	L	42325	20/08/76	R	4	547	1	33	2	56-06	01	L	5	302	RAMSAY	C	633	5	70			
TOTAL	2 **																						
CATCH REGION CTR	07-4	S	2314	21/07/76	R	3	568	1				00	S	V	5	8	GOOSE BANKS		516	4	20		
	07-4	L	52700	23/07/76	R	5	485	1				00		V	5	9	C CALVERT	B	551	4	20		
TOTAL	2 **																						
CATCH REGION NWTR	07-4	S	27849	27/07/76	R	3	588	1				00	P	3	26	KYUQUOT		122	1	20			
TOTAL	1 **																						
CATCH REGION SWTR	06-3	S	25209	18/06/76	R	3	633	1			14-20	02	T	3	24	TOFINO		18	1	20			
	07-3	L	50139	15/07/76	R	3	576	1			79-12	80	T	3	45	BAMFIELD		123	2	94			
	07-3	L	50149	15/07/76	R	3	614	1			79-11	80	T	3	45	BAMFIELD		123	2	94			
	08-2	S	57993	16/08/76	R	3	595	1			99-18	01	T	3	45	PT ALBERNI		199	2	20			
TOTAL	4 **																						
CATCH REGION WOTR	07-5	S	11875	27/07/76	R	3	650	1			139-13	80	V	5	132	COMPASS ROS		279	3	75			
	07-5	S	11535	28/07/76	R	3	603	1			143-02	80	L	5	132	PRAIRIES		282	3	75			
TOTAL	2 **																						
CATCH REGION CN	07-3	S	27022	15/07/76	R	18	480	1				00	P	1	8	RIVERS IN		82	1	20			
TOTAL	1 **																						
CATCH REGION JFN	08-2	S	28550	11/08/76	R	18	548	1				00	V	2	20	SAN JUAN		188	1	20			
TOTAL	1 **																						
CATCH REGION GSPT	05-4	H	18513	24/05/76	S							00	S	7	20	BEECHEY HD					4818	12340	
TOTAL	1 **																						
TAG TOTAL	14 ****																						

ENVIRONMENT CANADA
 REGIONAL MARK RECOVERY SERVICE

PAGE 5- 93

 CANADIAN RECOVERIES OF CHINOOK WITH CODED WIRE TAGS

BINARY TAG

AGENCY CODE: 2 BROOD YR: 71 AGENCY: CFSO HATCHERY: CAPILANO HATCH RELEASE: 42257 SITE: HARRISON RIV
 DATA: 2/ 1

CATCH REGION SWTR & WOTR	CATCH L STRAP WEEK B TAG #	DATE	D R C S GD	LENGTH MM C	WEIGHT LBS C	SCALE BK & #	SCL A V G AGE M P R	STAT AND SUB AREA	SAMP S S LOG L PL	LAT LONG	CR ED
	05-4 S	9541 27/05/76	S 6				00 T 5	795 OSTERGAARD	95 3 75		

TOTAL 1 **

TAG TOTAL 1 ****

ENVIRONMENT CANADA
 REGIONAL MARK RECOVERY SERVICE

 CANADIAN RECOVERIES OF CHINOOK WITH CODED WIRE TAGS

BINARY TAG

AGENCY CODE: 2 BROOD YR: 73 AGENCY: CFSO HATCHERY: PUNTLEDGE HATCH RELEASE: 39652 SITE: PUNTLEDGE RI
 DATA: 3/ 2

CATCH REGION NTR	CATCH WEEK	L B	STRAP TAG #	DATE	D R			LENGTH			WEIGHT			SCALE			SCL A V G			STAT AND SUB		SAMP S S			CR
					C	S	GD	MM	C	LBS	C	BK	&	#	AGE	M	P	R	AREA	LOG	L	PL	LAT	LONG	
	05-3	S	4247	20/05/76	R	3		625	1	51	2	2-13	80	V	5	1	CP	NADEN	B	21	5	70			
	05-3	S	4297	20/05/76	R	3		615	1	50	2	2-17	02	V	5	707	TIAN	HEAD	G	22	5	70			
	06-2	S	4338	07/06/76	R	3		621	1	55	2	6-13	02	V	5	1	ROSE	SPIT	O	84	5	70			
	06-2	S	4355	09/06/76	R	3		637	1	60	2	7-13	02	L	5	725	ROSE	SPIT	G	106	5	70			
	06-3	L	43254	14/06/76	R	4		585	1	44	2	9-13	02	L	5	82	TWO	PEAKS	G	120	5	70			
	06-3	L	43256	14/06/76	R	3		595	1	52	2	9-15	02	L	5	82	TWO	PEAKS	G	120	5	70			
	06-3	L	43286	14/06/76	R	4		559	1	41	2	9-05	02	L	5	82	TWO	PEAKS	G	120	5	70			
	06-3	S	4448	14/06/76	R	2		728	1	101	2	9-08	02	V	5	202	RENNELL	SD		121	5	70			
	06-3	S	4458	18/06/76	R	4		585	1	45	2	12-17	01	V	5	5	SHELLGROUND			146	5	70			
	06-4	S	4506	23/06/76	R	4		584	1	45	2	16-23	01	V	5	52	INSIDE	A		188	5	70			
	06-4	S	4565	25/06/76	R	8		590	1	44	2	18-10	80	V	3	82	HUDSONS	D		208	5	70			
	06-4	S	4598	25/06/76	R	3		642	1	58	2	18-09	02	V	3	82	HUDSONS	D		208	5	70			
	06-4	S	4614	25/06/76	R	4		512	1	27	2		00	L	5	82	TWO	PEAKS	I	213	5	70			
	07-1	S	4703	02/07/76	R	3		613	1	56	2	24-04	80	V	5	724	INSIDE	A		265	5	70			
	07-1	S	4749	02/07/76	R	3		655	1	69	2	23-25	02	V	5	724	SHELLGROUND	I		263	5	70			
	07-1	S	4609	28/06/76	R	4		569	1	41	2	21-05	02	V	5	5	FREEMAN	P	C	223	5	70			
	07-1	S	4620	28/06/76	R	3		627	1	56	2	21-15	80	V	5	725	TWO	PEAKS	B	222	5	70			
	07-1	S	4668	29/06/76	R	2		716	1	82	2	22-06	02	V	5	1	SHAG	ROCK		230	5	70			
	07-1	S	4700	30/06/76	R	4		539	1	38	2	23-11	01	V	5	725	TWO	PEAKS	D	245	5	70			
	07-2	S	4731	05/07/76	R	4		545	1	47	2	26-20	01	V	5	4	TWO	PEAKS	I	271	5	70			
	07-2	L	41401	07/07/76	R	3		638	1	65	2	29-10	90	L	5	102	WAYNE	SPOT		309	5	70			
	07-2	L	43549	07/07/76	R	4		574	1	46	2	28-19	01	L	5	5	SHELLGROUND			306	5	70			
	07-2	L	43281	08/07/76	R	3		598	1	59	2	29-25	01	L	5	725	ROSE	SPIT	G	311	5	70			
	07-3	S	4828	12/07/76	R	3		616	1	56	2	32-15	02	L	5	52	OVAL	BANK	D	326	5	70			
	07-3	S	4835	12/07/76	R	4		599	1	54	2	32-05	02	V	5	52	OVAL	BANK	J	321	5	70			
	07-3	S	4816	14/07/76	R	26		663	1	75	2	33-05	02	V	5	52	OVAL	BANK	H	341	5	70			
	07-3	S	4880	14/07/76	R	3		650	1	72	2	33-24	02	V	5	5	SHELLGROUND			344	5	70			
	07-3	S	4892	14/07/76	R	2		665	1	80	2	34-10	02	V	5	5	SHELLGROUND			351	5	70			
	07-3	S	4864	15/07/76	R	2		705	1	97	2	35-01	02	L	5	5	SHELLGROUND			358	5	70			
	07-3	S	4869	16/07/76	R	3		698	1	74	2	35-17	02	V	5	708	FREDERICK	F		364	5	70			
	07-4	L	42303	21/07/76	R	3		630	1	58	2	39-11	01	L	5	82	ROSE	SPIT	G	389	5	70			
	07-4	L	42315	21/07/76	R	3		627	1	61	2	39-08	01	L	5	82	ROSE	SPIT	G	389	5	70			
	07-4	S	4955	22/07/76	R	2		689	1	91	2	41-16	02	V	5	502	RAMSAY	C	A	402	5	70			
	07-5	S	4969	26/07/76	R	3		665	1	73	2	43-15	02	V	5	1	MASSET	A		425	5	70			
	07-5	S	64024	26/07/76	R	3		627	1	65	2	43-04	02	V	5	708	7	MILE	A	422	5	70			
	07-5	S	64014	30/07/76	R	3		692	1	77	1	44-11	02	V	5	725	TOWHILL	E		476	5	70			
	08-1	L	42337	03/08/76	R	2		699	1	96	2	47-18	80	L	5	302	RAMSAY	C		485	5	70			
	08-1	S	64147	05/08/76	R	1		836	1	141	2	48-11	02	V	5	708	TOWHILL	B		515	5	70			
	08-2	L	41308	09/08/76	R	2		719	1	91	2	51-03	02	L	5	1	ROSE	SPIT		530	5	70			
	08-3	S	64237	18/08/76	R	3		626	1	57	2	54-10	02	V	5	82	HUDSONS	A		615	5	70			

ENVIRONMENT CANADA
REGIONAL MARK RECOVERY SERVICE

CANADIAN RECOVERIES OF CHINOOK WITH CODED WIRE TAGS

BINARY TAG

AGENCY CODE: 2 BROOD YR: 73 AGENCY: CFSO HATCHERY: PUNTLEDGE HATCH RELEASE: 39652 SITE: PUNTLEDGE RI
DATA: 3/ 2

CATCH REGION NTR	CATCH WEEK	L B	STRAP TAG #	DATE	D C	R S	LENGTH MM	WEIGHT LBS	SCALE C	SCL BK	A #	V M	G P	STAT AREA	AND SUB	SAMP LOG	S L	S PL	LAT	LONG	CR ED
	08-3	S	64209	19/08/76	R	2	706	1	86	2	54-22	02	V	5	54	SHELGROND D	626	5	70		
	08-3	S	64230	19/08/76	R	3	661	1	75	2	54-19	02	V	5	754	OVAL BANK G	623	5	70		
	08-3	S	64272	21/08/76	R	3	656	1	68	2	56-23	02	V	5	203	GOOSE BAY	642	5	70		
	08-3	S	64298	21/08/76	R	2	682	1	84	2	56-22	02	V	5	725	TOWHILL E	640	5	70		
	08-4	S	64252	24/08/76	R	3	645	1	69	2	58-14	02	V	5	1	TOWHILL	650	5	70		
	08-4	S	64269	25/08/76	R	3	660	1	71	2	59-01	02	V	5	753	SHELGROND H	657	5	70		
	09-1	S	64398	02/09/76	R	2	733	1	106	2	60-13	02	V	5	6	ROSE SPIT D	717	5	70		
	09-1	S	64400	03/09/76	R	1	764	1	125	2	60-16	02	V	5	816	DUNDAS IS	725	5	70		
	09-2	S	64360	07/09/76	R	3	625	1	54	2	61-18	02	V	5	791	BIG BANK Q2	744	5	70		
	09-2	S	64385	07/09/76	R	3	649	1	67	2	61-19	02	V	5	791	BIG BANK Q2	744	5	70		
	09-2	S	64393	07/09/76	R	4	568	1	39	2	61-16	80	L	5	4	SMITH IN	747	5	70		
	09-2	S	64399	07/09/76	R	2	708	1	114	2	61-04	80	V	5	102	SKIDEGATE	739	5	70		
	09-3	L	41187	15/09/76	R	2	759	1	115	2	64-04	03	L	5	1	7 MILE D	798	5	70		
	09-3	S	64253	17/09/76	R	2	705	1	85	2	64-16	02	V	5	1	LANGARA IS	820	5	70		

TOTAL 54 **

CATCH REGION CTR	CATCH WEEK	L B	STRAP TAG #	DATE	D C	R S	LENGTH MM	WEIGHT LBS	SCALE C	SCL BK	A #	V M	G P	STAT AREA	AND SUB	SAMP LOG	S L	S PL	LAT	LONG	CR ED
	06-1	S	1536	02/06/76	R	3	527	1			1-18	02	P	5	8	DEAN CHANNL	22	4	20		
	06-1	S	1550	03/06/76	R	3	539	1			1-21	80	V	5	46	IDOL ISLAND	29	4	20		
	06-2	S	1191	10/06/76	R	3	634	1			4-01	02	V	5	7	SEAFORTH CH	91	4	20		
	06-2	S	1167	11/06/76	R	3	609	1			4-05	02	V	5	7		97	4	20		
	06-2	S	1179	11/06/76	R	5	554	1			4-06	01	V	5	7		97	4	20		
	06-2	S	1264	11/06/76	R	3	613	1			4-02	02	V	5	7	MCINNES IS	95	4	20		
	06-3	S	1626	19/06/76	R	2	679	1			25-19	80	V	5	7	MILBANKE SD	150	4	20		
	06-3	S	16513	21/06/76	R	35	600	1			45-03	80	P	3	12	BULL HAR.	190	2	74		
	06-4	S	1644	22/06/76	R	3	644	1			6-18	01	V	5	9	RIVERS IN	183	4	20		
	06-4	S	1648	22/06/76	R	3	629	1			6-20	02	V	5	6	LAREDO SD	186	4	20		
	07-1	S	1988	02/07/76	R	3	610	1			10-04	80	V	5	7	MCINNES IS	324	4	20		
	07-1	S	16982	05/07/76	R	35	628	1			57-17	02	P	3	12	BULL HAR.	241	2	74		
	07-1	S	1597	28/06/76	R	3	614	1			9-03	02	V	5	9	SPIDER IS	257	4	20		
	07-1	S	1859	28/06/76	R	3	579	1			9-02	80	V	5	7	BELLA-BELLA	256	4	20		
	07-1	S	1566	29/06/76	R	5	623	1			9-14	02	V	5	8	HAKAI PASS	286	4	20		
	07-2	S	1780	06/07/76	R	2	657	1			11-20	02	V	5	714	CALVERT PT	372	4	20		
	07-2	S	1717	07/07/76	R	3	605	1			12-07	02	V	5	6	KITASU BAY	384	4	20		
	07-3	S	1903	12/07/76	R	3	572	1				00	V	5	7	MCINNES IS	409	4	20		
	07-3	S	2036	13/07/76	R	2	665	1				00	V	5	10	CP CAUTION	419	4	20		
	07-3	S	2429	18/07/76	R	3	658	1				00	P	5	7	ST. JOHN	486	4	20		
	07-4	S	2472	22/07/76	R	2	749	1				00	V	5	7	MILBANKE SD	534	4	20		

----- CONTINUED -----

ENVIRONMENT CANADA
REGIONAL MARK RECOVERY SERVICE

PAGE 5- 99

CANADIAN RECOVERIES OF CHINOOK WITH CODED WIRE TAGS

BINARY TAG

AGENCY CODE: 2 BROOD YR: 73 AGENCY: CFSO HATCHERY: PUNTLIDGE HATCH RELEASE: 39652 SITE: PUNTLIDGE RI
DATA: 3/ 2

	CATCH WEEK	L B	STRAP TAG #	DATE	D R			LENGTH MM C	WEIGHT LBS C	SCALE BK & #	SCL AGE	A M	V P	G R	STAT AREA	AND SUB	SAMP LOG	S L	S PL	LAT	LONG	CR ED
					C	S	GD															
CATCH REGION CTR	07-4	S	17846	28/07/76	R	35	576	1		76-07	80	P	3	12	BULL HAR.	371	2	74				
	07-5	S	65918	26/07/76	R	3	675	1		21-04	02	V	5	7	GOOSE IS	567	4	20				
	07-5	S	65981	30/07/76	R	3	628	1		23-07	02	V	5	8	GOOSE BANKS	626	4	20				
	07-5	S	65811	31/07/76	R	2	692	1		23-14	02	P	5	9	DUNCANBY LG	634	4	20				
	08-1	S	65872	03/08/76	R	2	727	1		30-04	02	V	5	46	CALVERT B	640	4	20				
	08-1	S	65227	05/08/76	R	3	594	1		31-09	80	V	5	6	CAAMANO SD	687	4	20				
	08-1	S	65219	06/08/76	R	1	785	1		31-10	80	P	5	9	DUNCANBY LG	689	4	20				
	08-2	S	65245	12/08/76	R	2	778	1		33-07	80	V	5	10	DANGER SH	721	4	20				
	08-2	S	65221	13/08/76	R	2	646	1		33-13	80	V	5	12	MEXICANA PT	726	4	20				
	08-4	S	64271	24/08/76	R	3	611	1	56	58-21	02	V	5	46	GOOSE BKS A	652	5	70				
	09-2	S	64374	09/09/76	R	3	646	1	64	62-09	02	V	5	6	CAAMANO SD	764	5	70				
TOTAL						32	**															
CATCH REGION NWTR	05-4	S	25091	31/05/76	R	3	664	1		5-09	02	P	3	27	WINTER HAR	7	1	20				
	07-4	S	2075	20/07/76	R	1	765	1			00	V	5	53	HECATE ST	507	4	20				
	07-4	S	2407	20/07/76	R	2	703	1			00	V	5	53	HECATE ST	507	4	20				
TOTAL						3	**															
CATCH REGION GSTR	04-3	S	16385	20/04/76	R	35	557	1			00	P	4	99	GEORGIA ST	1	2	74				
	04-4	H	21240	23/04/76	R	35	554	1		1-24	02	P	4	99	GEORGIA ST	10	2	74				
	04-4	S	16007	23/04/76	R	35	524	1		1-11	02	P	4	13	DEEP BAY	5	2	74				
	04-4	S	16027	23/04/76	R	35				2-13	02	P	4	13	DEEP BAY	5	2	74				
	04-4	S	16104	23/04/76	R	35	585	1		2-20	02	P	4	13	CAMPBELL R	8	2	74				
	04-4	S	16133	23/04/76	R	35	530	1		2-16	02	P	4	15	CORTES BAY	3	2	74				
	04-4	S	16134	23/04/76	R	35	554	1		2-25	02	P	4	15	CORTES BAY	3	2	74				
	04-4	S	16238	26/04/76	S	35	598	1		6-10	02	P	4	99	GEORGIA ST	17	2	74				
	04-5	S	16161	03/05/76	R	35	542	1		11-04	80	P	4	13	CAMPBELL R	39	2	74				
	04-5	S	16179	03/05/76	R	35	590	1		11-05	02	P	4	15	CORTES BAY	42	2	74				
	04-5	S	16269	03/05/76	R	35	688	1		9-16	02	P	4	15	LUND	35	2	74				
	04-5	S	16122	29/04/76	R	35	572	1		7-24	02	P	4	14	HORNBY IS	28	2	74				
	05-1	S	15769	06/05/76	R	35	524	1		15-08	02	P	4	15	CORTES BAY	50	2	74				
	05-1	S	15828	06/05/76	R	35	556	1		15-17	02	P	4	15	CORTES BAY	50	2	74				
	05-1	S	15829	06/05/76	R	35	558	1		16-16	02	P	4	13	CAMPBELL R	53	2	74				
	05-2	S	15672	13/05/76	R	35	556	1		22-20	02	P	4	14	FRENCH CR	75	2	74				
	05-2	S	15987	13/05/76	R	35	628	1		20-17	02	P	4	15	CORTES BAY	76	2	74				
	05-2	S	15988	13/05/76	R	35	661	1		21-25	02	P	4	16	PENDER HAR	71	2	74				

----- CONTINUATION -----

----- CONTINUED -----

ENVIRONMENT CANADA
REGIONAL MARK RECOVERY SERVICE

CANADIAN RECOVERIES OF CHINOOK WITH CODED WIRE TAGS

BINARY TAG

AGENCY CODE: 2 BROOD YR: 73 AGENCY: CFSO HATCHERY: PUNTLEDGE HATCH RELEASE: 39652 SITE: PUNTLEDGE RI
DATA: 3/ 2

CATCH REGION	GSTR	CATCH WEEK	L STRAP TAG #	DATE	D R C S GD	LENGTH MM C	WEIGHT LBS C	SCALE BK & #	SCL AGE	A M P R	V G	STAT AND SUB AREA	SAMP LOG	S L PL	S 2	S 74	LAT	LONG	CR
																			ED
05-2	S	15652	17/05/76	R 35	547	1	23-19	02	P 4	15	LUND	90	2	74					
05-2	S	15678	17/05/76	R 35	605	1	24-14	02	P 4	16	PENDER HAR	84	2	74					
05-3	H	21616	20/05/76	R 35	674	1	25-18	80	P 4	99	GEORGIA ST	96	2	74					
05-3	H	21635	20/05/76	R 35	577	1	25-23	02	P 4	99	GEORGIA ST	96	2	74					
05-3	H	21640	20/05/76	R 35	545	1	25-24	02	P 4	99	GEORGIA ST	96	2	74					
05-3	S	15862	20/05/76	R 35	572	1	25-09	02	P 4	15	CORTES BAY	93	2	74					
05-3	S	15865	20/05/76	R 35	598	1	26-10	02	P 4	99	GEORGIA ST	96	2	74					
05-3	S	15887	20/05/76	R 35	594	1	26-16	02	P 4	15	CORTES BAY	93	2	74					
05-3	S	15905	25/05/76	R 35	658	1	29-21	02	P 4	17	SILVA BAY	112	2	74					
05-3	S	15924	25/05/76	R 35	668	1	29-15	80	P 4	14	HORNBY IS	110	2	74					
05-3	S	15938	25/05/76	R 35	594	1	29-11	02	P 4	13	DEEP BAY	108	2	74					
05-3	S	15950	25/05/76	R 35	582	1	29-05	02	P 4	15	LUND	109	2	74					
05-4	S	16463	01/06/76	R 35	636	1	36-04	02	P 4	99	GEORGIA ST	130	2	74					
05-4	H	21641	28/05/76	R 35	541	1	32-09	02	P 4	99	GEORGIA ST	118	2	74					
05-4	S	15929	28/05/76	R 35	598	1	31-07	02	P 4	13	CAMPBELL R	123	2	74					
05-4	S	15940	28/05/76	R 35	669	1	31-05	02	P 4	13	CAMPBELL R	123	2	74					
06-1	S	16457	07/06/76	R 35	768	1	38-07	02	P 4	15	LUND	144	2	74					
06-2	S	16337	10/06/76	R 35	673	1	41-01	02	P 4	13	DEEP BAY	157	2	74					
06-2	S	16338	10/06/76	R 35	633	1	40-19	02	P 4	15	CORTES BAY	154	2	74					
06-2	H	13397	14/06/76	R 35	560	1	42-21	01	P 4	13	CAMPBELL R	166	2	74					
06-2	S	16436	14/06/76	R 35	602	1	43-03	02	P 4	14	HORNBY IS	169	2	74					
06-4	S	16680	24/06/76	R 35	586	1	49-23	80	P 4	13	CAMPBELL R	199	2	74					
06-4	S	16686	24/06/76	R 35	592	1	49-21	02	P 4	13	CAMPBELL R	199	2	74					
06-4	S	16699	28/06/76	R 35	595	1	52-02	02	P 4	13	CAMPBELL R	208	2	74					
07-2	S	20808	08/07/76	R 35	523	1	63-05	02	P 4	15	LUND	259	2	74					
07-3	S	21264	15/07/76	R 35	663	1	68-10	02	P 4	15	LUND	295	2	74					
07-4	S	17529	22/07/76	R 35	664	1	74-19	80	P 4	15	LUND	343	2	74					
07-4	S	17634	22/07/76	R 35	585	1	74-23	01	P 4	16	SCOTTIE BAY	345	2	74					
08-2	S	18288	16/08/76	R 35	575	1	81-05	80	P 4	15	CORTES BAY	444	2	74					
08-4	S	19125	26/08/76	R 35	595	1	84-04	02	P 4	15	CORTES BAY	508	2	74					
08-4	S	19164	26/08/76	R 35	680	1	84-05	02	P 4	15	LUND	509	2	74					
09-2	S	19372	10/09/76	R 35	670	1	89-08	80	P 4	15	LUND	201	2	74					
09-4	S	18513	27/09/76	R 35	660	1	97-03	02	P 5	14	COMOX	610	2	74					
09-4	S	18547	27/09/76	R 35	690	1	97-15	02	P 5	15	LUND	614	2	74					
TOTAL		52	**																
CATCH REGION	NN	07-2	S	4771	07/07/76	R 4	485	1	27	2	28-08	01	P 1	77	DUNDAS IS A	301	5	33	

----- CONTINUATION -----

----- CONTINUED -----

ENVIRONMENT CANADA
REGIONAL MARK RECOVERY SERVICE

CANADIAN RECOVERIES OF CHINOOK WITH CODED WIRE TAGS

BINARY TAG

AGENCY CODE: 2 BROOD YR: 73 AGENCY: CFSO HATCHERY: PUNTLEDGE HATCH RELEASE: 39652 SITE: PUNTLEDGE RI
DATA: 3/ 2

CATCH REGION	CATCH WEEK	L STRAP TAG #	DATE	D R		LENGTH MM	WEIGHT LBS	SCALE BK & #	SCL AGE	A M	V P	G R	STAT AND SUB AREA	SAMP S S		LAT LONG		CR ED		
				C	S									GD	C	C	LOG		L	PL
CATCH REGION NN	07-5	S 64035	29/07/76	R	3	699	1	74	2	43-19	02	V 2	3 AREAS	443	5	70				
	08-2	S 64176	10/08/76	R	15	498	1	50	2	51-14	01	P 1	4 SKEENA RIV	556	5	33				
TOTAL					3 **															
CATCH REGION CN	07-1	S 26182	02/07/76	R	35	562	1				00	P 1	777 PORTLND P A	45	1	20				
	07-1	S 26242	02/07/76	R	35	706	1				00	P 1	777 PORTLND P A	45	1	20				
	07-2	S 4796	09/07/76	R	58	625	1	70	1	31-01	02	P 1	7 DAY POINT	318	5	33				
	07-2	S 26609	09/07/76	R	35	594	1				00	P 8	777 PORTLND P A	63	1	20				
	07-2	S 26634	09/07/76	R	35	763	1				00	P 8	9 RIVERS IN	64	1	20				
	07-3	S 15534	15/07/76	R	4	540	1				00	V 8	8 FITZHUGH SD	124	2	30				
	07-3	S 15628	15/07/76	R	35	639	1				00	V 8	10 SMITH IN	128	2	30				
	07-3	S 27005	15/07/76	R	35	625	1				00	P 1	8 RIVERS IN	118	1	20				
	07-3	S 27025	15/07/76	R	35	592	1			46-01	80	P 1	8 RIVERS IN	82	1	20				
	07-3	S 27110	15/07/76	R	35	634	1				00	P 1	8 RIVERS IN	118	1	20				
	07-4	S 27592	23/07/76	R	35	690	1				00	P 1	9 RIVERS IN	112	1	20				
	TOTAL					11 **														
	CATCH REGION MNVN	07-2	S 26722	10/07/76	R	35	764	1			40-03	02	P 8	27 WINTER HAR	70	1	20			
TOTAL					1 **															
CATCH REGION JSN	07-3	S 15607	16/07/76	R	35	685	1				00	V 8	12 JOHNSTONE A	130	2	30				
	08-2	S 28544	11/08/76	R	35	727	1				00	P 8	13 JOHNSTNE ST	185	1	20				
	08-2	S 28843	12/08/76	R	35	636	1				00	P 8	12 JOHNSTNE ST	197	1	20				
	08-3	S 57066	15/08/76	S	35						00	P 2		664	2	30				
	08-4	S 63151	26/08/76	R	35	737	1				00	P 8	13 JOHNSTNE ST	248	1	20				
	09-1	S 63370	01/09/76	R	35	655	1				00	P 8	13 JOHNSTNE ST	274	1	20				
	10-1	S 67070	30/09/76	R	35	648	1				00	P 8	12 JOHNSTNE ST	379	1	20				
TOTAL					7 **															
CATCH REGION GSPT	04-1	H 17613	01/04/76	S							00	S 7	14 HORNBY IS				4934	12440		
	04-1	H 17615	01/04/76	S							00	S 7	14 HORNBY IS				4934	12440		
	04-1	H 17062	31/03/76	S							00	S 7	13 SHELTER PT				4957	12511		
	04-4	H 12854	23/04/76	S							00	S 7	16 EGMONT PT				4947	12357		
	04-5	H 6802	01/05/76	S							00	S 7	13 CAMPBELL R				5003	12515		

----- CONTINUATION -----

----- CONTINUED -----

ENVIRONMENT CANADA
REGIONAL MARK RECOVERY SERVICE

PAGE 5- 102

CANADIAN RECOVERIES OF CHINOOK WITH CODED WIRE TAGS

BINARY TAG

AGENCY CODE: 2 BROOD YR: 73 AGENCY: CFSO HATCHERY: PUNTLEDGE HATCH RELEASE: 39652 SITE: PUNTLEDGE RI
DATA: 3/ 2

CATCH REGION GSPT	CATCH WEEK	L B	STRAP TAG #	DATE	D R		LENGTH MM	WEIGHT C LBS	SCALE C BK & #	SCL AGE	A M	V P	G R	STAT AND SUB AREA	SAMP S S		LAT	LONG	CR ED
					C	S									LOG	L PL			
	04-5	H	19828	27/04/76	S					00			S	7 13	CAPE MUDGE		4959	12510	
	05-1	H	15334	07/05/76	S					00			S	7 13	FRANCISCO		5001	12509	
	05-1	H	6001	08/05/76	S					00			S	7 13	QUADRA IS		5003	12509	
	05-1	H	18357	08/05/76	S					00			S	7 16	A FRAME		4939	12404	
	05-3	H	18210	20/05/76	S					00			S	7 16	MILL HULKS		4952	12434	
	06-3	H	19759	18/06/76	S					00			S	7 14	BENNETT PT		4952	12506	
	06-4	H	27049	20/06/76	S					00			S	7 14	PALLISER R		4937	12450	
	06-4	H	14523	23/06/76	S					00			S	7 13	REBECCA SP		5006	12511	
	06-4	H	27318	23/06/76	S					00			S	7 13	SHELTER BY		4957	12511	
	06-4	H	8683	25/06/76	S					80			S	7 14	OYSTER BAY		4955	12509	
	06-4	H	26018	26/06/76	S					00			S	7 14	MITLENATCH		4957	12501	
	06-4	H	27497	26/06/76	S					00			S	7 13	SHELTER BY		4957	12511	
	07-1	H	26370	00/07/76	2 S					00			S	7 13	ARGONAUT W		5003	12515	
	07-1	H	27077	28/06/76	S					00			S	7 14	KING COHO		4944	12454	
	07-2	H	36492	04/07/76	S					00			S	7 13	WILBY SH		4959	12509	
	07-2	H	26254	05/07/76	S					00			S	7 13	STUART IS		5022	12507	
	07-2	H	26100	06/07/76	S					00			S	7 14	OYSTER BAY		4955	12509	
	07-2	H	28489	08/07/76	S					00			S	7 13	YACULTA BK		5002	12513	
	07-3	H	15574	12/07/76	S					00			S	7 13	CAMPBELL R		5003	12515	
	07-3	H	28232	13/07/76	S					00			S	7 13	TYEE POOL		5003	12515	
	07-3	H	17081	15/07/76	S					00			S	7 13	CAMPBELL R		5003	12515	
	07-3	H	28484	15/07/76	S					00			S	7 13	SHELTER PT		4957	12511	
	07-3	H	36529	17/07/76	S					00			S	7 13	CAPE MUDGE		4959	12510	
	07-4	H	17088	19/07/76	S					00			S	7 13	CAMPBELL R		5003	12515	
	07-4	H	28224	22/07/76	S					00			S	7 13	CAMPBELL R		5003	12515	
	07-5	H	36104	25/07/76	S					00			S	7 14	MIRACLE BE		4950	12502	
	07-5	H	6055	27/07/76	S					00			S	7 41	GEN GULF				
	07-5	H	28491	28/07/76	S					00			S	7 13	TYEE SPIT		5003	12512	
	07-5	H	26696	30/07/76	S					00			S	7 14	YELLOW RK		4928	12441	
	08-1	H	17762	01/08/76	S					00			S	7 14	SARATOGA B		4901	12455	
	08-1	H	29102	02/08/76	S					00			S	7 13	CAMPBELL R		5003	12515	
	08-1	H	30900	03/08/76	S					00			S	7 13	GOWLLAND I		5005	12514	
	08-1	H	5516	05/08/76	S					00			S	7 14	OYSTER BAY		4955	12509	
	08-2	H	29411	08/08/76	S					00			S	7 13	BUTLER PT		5001	12509	
	08-2	H	36465	08/08/76	S					00			S	7 13	CAMPBELL R		5003	12515	
	08-2	H	29804	09/08/76	S					00			S	7 14	LITTLE QUA		4923	12429	
	08-2	H	26583	10/08/76	S					00			S	7 14	OYSTER BAY		4955	12509	
	08-2	H	27951	12/08/76	S					00			S	7 15	CORTES BB		5000	12500	

----- CONTINUATION -----

ENVIRONMENT CANADA
 REGIONAL MARK RECOVERY SERVICE

 CANADIAN RECOVERIES OF CHINOOK WITH CODED WIRE TAGS

BINARY TAG

AGENCY CODE: 2 BROOD YR: 72 AGENCY: CFSO HATCHERY: PUNTLEDGE HATCH RELEASE: 46110 SITE: PUNTLEDGE RI
 DATA: 4/ 1

	CATCH WEEK	L B	STRAP TAG #	DATE	D R		LENGTH		WEIGHT		SCALE		SCL A V G		STAT AND SUB		SAMP S S		CR		
					C	S	MM	C	LBS	C	BK	&	#	AGE	M	P	R	AREA	LOG	L	PL
CATCH REGION NTR	06-1	S	4341	04/06/76	R	2	735	1	91	2	5-23	80	V	5	302	REEF IS	B	73	5	70	
	06-3	S	4427	18/06/76	R	3	711	1	71	2	11-19	02	V	5	52	OVAL BANK	A	141	5	70	
TOTAL	2 **																				
CATCH REGION CTR	06-2	S	1181	11/06/76	R	1	788	1			4-03	03	V	5	7			97	4	20	
	06-3	S	1186	14/06/76	R	1	857	1			25-07	03	V	5	9	SPIDER IS		113	4	20	
	06-3	S	16440	21/06/76	R	35	832	1			45-09	03	P	3	12	BULL HAR.		190	2	74	
TOTAL	3 **																				
CATCH REGION GSTR	04-3	S	16386	20/04/76	R	35	719	1				00	P	4	99	GEORGIA ST		1	2	74	
	04-3	S	16389	20/04/76	R	35	798	1				00	P	4	99	GEORGIA ST		1	2	74	
	05-1	S	15838	06/05/76	R	35	758	1			16-24	03	P	4	13	CAMPBELL R		53	2	74	
	05-2	S	15986	13/05/76	R	35	714	1			21-24	80	P	4	16	PENDER HAR		71	2	74	
	05-3	H	21628	20/05/76	R	35	885	1			25-21	03	P	4	99	GEORGIA ST		96	2	74	
	05-4	S	16481	01/06/76	R	35	780	1			35-21	03	P	4	99	GEORGIA ST		130	2	74	
	05-4	S	16492	01/06/76	R	35	809	1			35-12	80	P	4	99	GEORGIA ST		130	2	74	
	06-1	S	16469	07/06/76	R	35	854	1			38-10	80	P	4	15	LUND		144	2	74	
	06-3	S	16401	17/06/76	R	35	841	1			51-05	03	P	4	13	DEEP BAY		174	2	74	
TOTAL	9 **																				
CATCH REGION GSPT	06-1	H	19857	05/06/76	S							00	S	7	13	CAPE MUDGE		4959	12510		
	06-2	H	19462	09/06/76	S							00	S	7	14	BATES BE		4946	12458		
	07-1	H	19122	03/07/76	S							00	S	7	18	BAMBERTON		4835	12331		
	07-1	H	15536	27/06/76	S							00	S	7	13	COPPER BLF		5006	12516		
TOTAL	4 **																				
TAG TOTAL	18 ****																				

ENVIRONMENT CANADA
 REGIONAL MARK RECOVERY SERVICE

 CANADIAN RECOVERIES OF CHINOOK WITH CODED WIRE TAGS

BINARY TAG

AGENCY CODE: 2 BROOD YR: 74 AGENCY: CFSO HATCHERY: QUINSAM HATCH RELEASE: 65683 SITE: QUINSAM RIVE
 DATA: 4/ 3

CATCH REGION CTR	CATCH WEEK	L B	STRAP TAG #	DATE	D C	R S	GD	LENGTH MM	WEIGHT C	SCALE LBS	SCL BK	A &	V M	G P	STAT AREA	AND	SUB	SAMP LOG	S L	S PL	LAT	LONG	CR ED	
CATCH REGION CTR	08-1	S	57734	07/08/76	R	35		356	1				00	P 3	12	BULL HAR.			175	2	74			
TOTAL	1 **																							
CATCH REGION CN	07-2	S	26648	09/07/76	R	18		332	1				00	P 8	9	RIVERS IN			64	1	20			
	07-2	S	26703	10/07/76	R	18		389	1				00	P 8	12	JOHNSTNE ST			71	1	20			
	07-3	S	27012	15/07/76	R	18		384	1				00	P 1	8	RIVERS IN			118	1	20			
	07-3	S	27014	15/07/76	R	18		364	1				00	P 1	8	RIVERS IN			82	1	20			
	07-3	S	27023	15/07/76	R	18		334	1				00	P 1	8	RIVERS IN			82	1	20			
	07-3	S	27057	15/07/76	R	18		309	1				00	P 1	8	RIVERS IN			118	1	20			
	07-4	S	27508	23/07/76	R	18		315	1				00	V 1	9	RIVERS IN			110	1	20			
	07-4	S	56452	24/07/76	R	4		286	1				00	V 8	8	FITZHUGH SD			146	2	30			
	08-2	S	28625	12/08/76	R	18		385	1				00	P 8	9	RIVERS IN			199	1	20			
	08-2	S	28957	12/08/76	R	18		325	1				00	P 8	8	CALVERT IS			200	1	20			
	08-2	S	28965	12/08/76	R	18		305	1				00	P 8	8	CALVERT IS			200	1	20			
	08-2	S	57940	12/08/76	R	4		318	1				00	P 8	9	RIVERS IN			196	2	30			
	08-4	S	64340	26/08/76	R	58		306	1	9 1			00	P 1	6	ROSE SPIT D			691	5	33			
	09-1	S	64654	03/09/76	R	35		350	1				00	P 8	46	CALVERT A			297	1	20			
	09-1	S	64689	03/09/76	R	35		331	1				00	P 8	46	CALVERT A			297	1	20			
	09-2	S	64854	10/09/76	R	35		369	1				00	P 8	6	ROSE SPIT D			333	1	20			
	09-2	S	64889	10/09/76	R	35		341	1				00	P 8	7	AREA 7			334	1	20			
TOTAL	17 **																							
CATCH REGION JSN	07-3	S	15614	16/07/76	R	4		299	1				00	V 8	12	JOHNSTONE A			130	2	30			
	07-4	S	56276	22/07/76	R	4		430	1				00	V 8	12	PT HARDY			142	2	30			
	09-1	S	63486	01/09/76	R	18		425	1				00	P 8	13	JOHNSTNE ST			274	1	20			
TOTAL	3 **																							
CATCH REGION GSPT	06-4	H	14577	22/06/76	S								00	S 7	13	REBECCA SP						5006	12511	
	08-1	H	27939	01/08/76	S								00	S 7	13	MARINA RF						5003	12504	
	08-2	H	26321	11/08/76	S								00	S 7	14	BATES BE						4946	12458	
	08-2	H	29421	14/08/76	S								00	S 7	13	REBECCA SP						5006	12511	
	08-3	H	36177	17/08/76	S								00	S 7	14	BATES BE						4946	12458	
	08-4	H	37075	28/08/76	S								00	S 7	14	BAYNES SD						4933	12451	
	09-1	H	30823	02/09/76	S								00	S 7	14	SALMON PT						4953	12507	
	09-1	H	31427	02/09/76	S								00	S 7	14	MIRACLE BE						4950	12502	
	09-1	H	27817	03/09/76	S								00	S 7	13	REBECCA SP						5006	12511	
	09-1	H	30120	03/09/76	S								00	S 7	13	REBECCA SP						5006	12511	

----- CONTINUATION -----

----- CONTINUED -----

ENVIRONMENT CANADA
REGIONAL MARK RECOVERY SERVICE

PAGE 5- 107

CANADIAN RECOVERIES OF CHINOOK WITH CODED WIRE TAGS

BINARY TAG

AGENCY CODE: 2 BROOD YR: 74 AGENCY: CFSO HATCHERY: QUINSAM HATCH RELEASE: 65683 SITE: QUINSAM RIVE
DATA: 4/ 3

CATCH REGION GSPT	CATCH WEEK	L B	STRAP TAG #	DATE	D C	R S	LENGTH MM C	WEIGHT LBS C	SCALE BK & #	SCL AGE	A M	V P	G R	STAT AREA	AND SUB	SAMP LOG	S L	S PL	LAT	LONG	CR
																					ED
	09-1	H	37436	29/08/76	S					00	S	7	14	SALMON PT					4953	12507	
	09-1	H	36191	30/08/76	S					00	S	7	14	BATES BE					4946	12458	
	09-1	H	36212	31/08/76	S					00	S	7	14	ASTRA BAY					4943	12454	
	09-2	H	36034	07/09/76	S					00	S	7	13	DUNCAN BAY					5005	12518	
	10-1	H	26034	26/09/76	S					00	S	7	14	KUHUSHAN P					4953	12506	
	11-1	H	35160	05/11/76	S					00	S	7	15	SARAH PT					5004	12450	
TOTAL																			16	**	
TAG TOTAL																			37	****	

ENVIRONMENT CANADA
 REGIONAL MARK RECOVERY SERVICE

CANADIAN RECOVERIES OF CHINOOK WITH CODED WIRE TAGS

BINARY TAG

AGENCY CODE: 2 BROOD YR: 72 AGENCY: CFSO HATCHERY: ROBERTSON HATCH RELEASE: 26881 SITE: ROBERTSON CR
 DATA: 5/ 1

CATCH REGION	L	STRAP	WEEK	B	TAG #	DATE	D R		LENGTH	WEIGHT	SCALE	SCL	A	V	G	STAT	AND	SUB	SAMP	S	S	CR							
							C	S															MM	C	LBS	C	AGE	M	P
CATCH REGION NTR	05-2	S	4286			10/05/76	R	2	778	1	118	2		00	V	5	1	AREA 1		3	5	70							
	05-2	L	43222			11/05/76	S	1	811	1	129	2	1-06	03	L	5	1	TIAN HEAD		7	5	70							
	06-2	S	4350			07/06/76	R	1	798	1	126	2	6-04	03	V	5	1	LANGARA I D		81	5	70							
	06-2	S	4366			09/06/76	R	2	783	1	118	2	7-08	03	L	5	725	ROSE SPIT G		106	5	70							
	06-2	S	4371			09/06/76	R	1	829	1	147	2	6-20	03	V	5	1	LA PEROUSE		99	5	70							
	06-3	S	4439			14/06/76	R	1	826	1	141	2	9-21	80	V	5	1	LANGARA I D		122	5	70							
	06-3	S	4422			17/06/76	R	3	668	1	71	2	11-17	80	V	5	1	TIAN HEAD C		140	5	70							
	06-4	S	4497			21/06/76	R	2	781	1	119	2	13-07	03	V	5	5	OLY SPOT		151	5	70							
	06-4	S	4517			22/06/76	R	1	806	1	144	2	14-06	03	V	5	708	FREDERICK F		165	5	70							
	07-4	S	4964			21/07/76	R	2	749	1	99	2	39-17	02	V	5	825	ROSE SPIT M		391	5	70							
	07-4	S	4982			22/07/76	R	1	933	1	266	2	41-08	03	V	5	302	REEF IS A		398	5	70							
TOTAL																						11 **							
CATCH REGION CTR	06-1	S	1531			01/06/76	R	2	805	1			1-16	03	V	5	7	MILBANKE SD		18	4	20							
	06-1	S	1545			31/05/76	R	6	738	1			1-02	80	V	5	7					2	4	20					
	06-4	S	1656			23/06/76	R	3	608	1				00	V	5	8	HAKAI PASS		211	4	20							
	07-1	S	1554			01/07/76	S	35						00	V	5					796	4	20						
	07-3	S	2005			14/07/76	R	1	808	1			18-02	11	V	5	7	ST. JOHN		424	4	20							
	07-5	S	65930			26/07/76	R	2	687	1			21-09	02	V	5	7	ST. JOHN		575	4	20							
	07-5	S	65943			26/07/76	R	1	815	1			21-07	03	V	5	714	HERBERT A		570	4	20							
	08-1	S	65813			03/08/76	R	2	752	1			30-13	90	P	5	7	ST. JOHN		643	4	20							
	TOTAL																							8 **					
CATCH REGION NWTR	06-1	S	25101			07/06/76	R	2	732	1			7-14	80	P	3	27	WINTER HAR		8	1	20							
	07-1	S	26417			05/07/76	R	1	775	1			32-14	03	P	3	26	KYUQUOT		52	1	20							
	07-5	S	28049			04/08/76	R	1	858	1			69-17	03	P	3	27	WINTER HAR		149	1	20							
	08-4	S	63125			26/08/76	R	1	875	1			92-21	03	P	3	26	KYUQUOT		254	1	20							
	08-4	S	63251			30/08/76	R	2	610	1			94-16	02	P	3	26	KYUQUOT		263	1	20							
	10-1	S	99809			28/09/76	R	1	824	1			100-06	03	T	3	61	KYUQUOT J		374	1	20							
TOTAL																							6 **						
CATCH REGION SWTR	05-3	S	53787			20/05/76	R	1	781	1			4-15	03	V	4	24	GRAVEL PT		149	7	65							
	08-1	S	57666			03/08/76	R	1	975	1				00	T	3	45	TOFINO		156	2	20							
	08-1	S	28171			07/08/76	R	1	894	1			74-03	80	T	3	23	UCLUELET		176	1	20							
	08-4	S	63985			24/08/76	R	1	851	1			91-07	80	T	3	23	UCLUELET		239	1	20							
	09-1	S	61582			30/08/76	R	2	771	1			184-05	03	T	5	45	OSTERGAARD		392	3	75							
TOTAL																							5 **						
CATCH REGION CN						08-3	S	64255					20/08/76	R	58	812	1	119	1	57-14	03	P	1	7	MILBANKE SD		636	5	33

ENVIRONMENT CANADA
 REGIONAL MARK RECOVERY SERVICE

 CANADIAN RECOVERIES OF CHINOOK WITH CODED WIRE TAGS

BINARY TAG

AGENCY CODE: 2 BROOD YR: 73 AGENCY: CFSO HATCHERY: ROBERTSON HATCH RELEASE: 16137 SITE: ROBERTSON CR
 DATA: 6/ 2

CATCH REGION	L	STRAP	WEEK	B	TAG #	DATE	D	R	C	S	G	LENGTH	WEIGHT	SCALE	SCL	A	V	G	STAT	AND	SUB	SAMP	S	S	LAT	LONG	CR	
																												MM
CATCH REGION NTR	06-1	S	4330	03/06/76	R	2	788	1	84	2	5-16	02	V	5	302	REEF IS	B	70	5	70	70	5	70					
	06-3	L	41320	14/06/76	R	3	594	1	51	2	9-03	02	L	5	1	TOWHILL		119	5	70								
	06-3	S	4357	14/06/76	R	2	706	1	103	2	9-23	02	V	5	1	LANGARA I D		122	5	70								
	06-4	S	4546	23/06/76	R	3	691	1	74	2	15-25	02	V	5	52	OVAL BANK H		178	5	70								
	06-4	S	4501	24/06/76	R	2	667	1	81	2	17-11	02	V	5	82	ROSE SPIT G		205	5	70								
	07-3	S	4844	12/07/76	R	2	723	1	122	2	32-18	02	L	5	52	OVAL BANK D		326	5	70								
	08-1	S	64104	05/08/76	R	3	602	1	52	2	48-22	02	V	5	49	SKIDEGATE F		514	5	70								
	08-1	L	41172	07/08/76	R	3	632	1	62	2	50-17	80	L	5	302	T HORSESHOE		528	5	70								
TOTAL																												8 **
CATCH REGION CTR	07-1	S	1569	28/06/76	R	3	664	1			9-06	02	V	5	7	MILBANKE SD		258	4	20								
	07-1	S	1891	28/06/76	R	2	695	1			9-08	02	V	5	11	STEAMERGRDS		269	4	20								
	07-2	S	20959	09/07/76	R	35	658	1			65-11	02	P	3	12	BULL HAR.		273	2	74								
	07-3	S	1901	12/07/76	R	3	686	1			16-14	11	V	5	7	MCINNES IS		409	4	20								
	07-3	S	2113	16/07/76	R	2	686	1				00	V	5	64	MCINNES IS		461	4	20								
	07-3	S	65737	19/07/76	R	3	626	1				00	P	5	9	DUNCANBY LG		499	4	20								
	07-4	L	52694	23/07/76	R	3	553	1				00	V	5	9	C CALVERT B		551	4	20								
TOTAL																												7 **
CATCH REGION NMTR	06-1	S	25071	07/06/76	R	3	638	1			7-09	02	P	3	27	WINTER HAR		8	1	20								
	06-1	S	25123	07/06/76	R	3	665	1			8-05	02	P	3	26	KYUQUOT		9	1	20								
	06-2	S	25168	15/06/76	R	3	677	1			10-25	02	P	3	27	WINTER HAR		12	1	20								
	08-2	S	28983	13/08/76	R	2	681	1			81-15	02	P	3	61	KYUQUOT J		201	1	20								
	08-3	S	63601	19/08/76	R	2	696	1			85-02	02	P	3	26	KYUQUOT		212	1	20								
	08-3	S	63712	19/08/76	R	1	774	1			86-12	80	P	3	26	KYUQUOT		212	1	20								
	08-3	S	63847	23/08/76	R	3	658	1			89-18	02	P	3	26	KYUQUOT		226	1	20								
	08-3	S	63854	23/08/76	R	2	728	1			90-05	02	P	3	26	KYUQUOT		226	1	20								
	08-4	S	63304	30/08/76	R	2	702	1			94-22	02	P	3	26	KYUQUOT		263	1	20								
TOTAL																												9 **
CATCH REGION SWTR	05-3	S	53661	21/05/76	R	3	615	1			14-22	02	T	3	23	BAMFIELD		28	2	94								
	06-2	S	50334	14/06/76	R	2	695	1			37-01	02	T	3	45	UCLUELET		67	2	20								
	07-1	S	52163	02/07/76	R	2	671	1			71-03	02	T	3	45	TOFINO C		107	2	65								
	07-2	S	26467	07/07/76	R	35	662	1				00	P	3	23	BARKLEY SD		59	1	20								
	07-3	S	27253	19/07/76	R	3	634	1			51-08	02	T	3	23	PT ALBERNI		92	1	20								
	08-1	S	28168	07/08/76	R	2	726	1			74-14	80	T	3	23	UCLUELET		176	1	20								
	08-2	S	17598	09/08/76	R	2	712	1			82-02	02	V	4	23	UCLUELET SW		731	8	62								

ENVIRONMENT CANADA
 REGIONAL MARK RECOVERY SERVICE

CANADIAN RECOVERIES OF CHINOOK WITH CODED WIRE TAGS

BINARY TAG

AGENCY CODE: 2 BROOD YR: 72 AGENCY: CFSO HATCHERY: CAPILANO HATCH RELEASE: 80945 SITE: CAPILANO RIV
 DATA: 7/ 1

	CATCH WEEK	L B	STRAP TAG #	DATE	D R		LENGTH		WEIGHT		SCALE		SCL A V G		STAT	AND AREA	SUB	SAMP S S		CR ED	
					C	S	MM	C	LBS	C	BK	&	#	AGE				M	P		R
CATCH REGION NTR	06-4	S	4582	23/06/76	R	2	796	1	109	2	16-15	80	V	5	52	FREEMAN	P	A	183	5	70
TOTAL	1	**																			
CATCH REGION CTR	06-1	S	4317	02/06/76	R	29	774	1	107	2	5-07	02	V	5	6	CAAMANO	SD	68	5	70	
	07-3	S	2145	17/07/76	R	1	945	1				00	P	5	9	DUNCANBY	LG	471	4	20	
	07-4	S	2221	22/07/76	R	1	876	1				00	V	5	7	MILBANKE	SD	534	4	20	
	08-1	S	18093	09/08/76	R	35	925	1			79-08	03	P	3	12	BULL HAR.		425	2	74	
TOTAL	4	**																			
CATCH REGION NMTR	07-4	S	2486	20/07/76	R	1	875	1				00	V	5	52	BONILLA	IS	502	4	20	
TOTAL	1	**																			
CATCH REGION SWTR	07-3	S	27046	14/07/76	R	1	831	1			44-14	03	T	3	23	UCLUELET		79	1	20	
TOTAL	1	**																			
CATCH REGION GSTR	04-4	S	16006	23/04/76	R	35	792	1				00	P	4	15	CORTES	BAY	3	2	74	
	04-5	S	16257	03/05/76	R	35	835	1			9-10	03	P	4	15	LUND		35	2	74	
	05-1	S	15839	06/05/76	R	35	770	1			16-21	03	P	4	17	NANAIMO		54	2	74	
	05-1	S	16166	06/05/76	R	35	730	1			13-01	03	P	4	99	GEORGIA	ST	46	2	74	
	05-2	S	15983	13/05/76	R	35	748	1			21-03	80	P	4	15	LUND		79	2	74	
	05-2	S	15995	13/05/76	R	35	929	1			21-22	03	P	4	16	PENOER	HAR	71	2	74	
	05-3	H	21629	20/05/76	R	35	715	1			25-17	03	P	4	99	GEORGIA	ST	96	2	74	
	05-3	S	15934	25/05/76	R	35	1000	1			29-20	03	P	4	15	CORTES	BAY	111	2	74	
	05-3	S	15942	25/05/76	R	35	856	1			29-17	03	P	4	15	CORTES	BAY	111	2	74	
	05-3	S	15944	25/05/76	R	35	878	1			29-19	03	P	4	15	CORTES	BAY	111	2	74	
	05-4	H	21649	28/05/76	R	35	878	1			32-25	80	P	4	99	GEORGIA	ST	118	2	74	
	05-4	S	16087	28/05/76	R	35	832	1			33-23	03	P	4	15	CORTES	BAY	124	2	74	
	06-2	S	16324	14/06/76	R	35	793	1			42-02	03	P	4	13	COMOX		162	2	74	
	07-1	S	16766	01/07/76	R	35	864	1			55-07	03	P	4	15	CORTES	BAY	225	2	74	
	07-1	S	16864	05/07/76	R	35	864	1			55-22	03	P	4	15	CORTES	BAY	235	2	74	
	07-1	S	16921	05/07/76	R	35	858	1			56-23	03	P	4	15	LUND		239	2	74	
	07-2	S	20772	08/07/76	R	35	857	1			62-05	90	P	4	15	CORTES	BAY	255	2	74	
	07-3	S	15593	15/07/76	R	35	745	1			69-22	03	P	4	16	SCOTTIE	BAY	314	2	74	
	07-3	S	17083	19/07/76	R	35	549	1				00	P	4	15	LUND		328	2	74	
TOTAL	19	**																			
CATCH REGION JSN	07-5	S	27867	30/07/76	R	43	914	1			67-01	80	P	8	13	JOHNSTNE	ST	144	1	20	

----- CONTINUATION -----

----- CONTINUED -----

ENVIRONMENT CANADA
REGIONAL MARK RECOVERY SERVICE

PAGE 5- 117

CANADIAN RECOVERIES OF CHINOOK WITH CODED WIRE TAGS

BINARY TAG

AGENCY CODE: 2 BROOD YR: 72 AGENCY: CFSO HATCHERY: CAPILANO HATCH RELEASE: 80945 SITE: CAPILANO RIV
DATA: 7/ 1

CATCH REGION	L	STRAP	WEEK	B	TAG #	DATE	D R		LENGTH	WEIGHT	SCALE	SCL	A	V	G	STAT	AND	SUB	SAMP	S	S	CR
							C	S														
CATCH REGION JSN	08-1	S	28486	06/08/76	R	43	965	1				00	P	8	12	JOHNSTNE	ST	171	1	20		
	08-2	S	28812	11/08/76	R	35	906	1			80-02	80	P	8	12	JOHNSTNE	ST	195	1	20		
	08-4	S	63158	26/08/76	R	35	870	1				00	P	8	13	JOHNSTNE	ST	248	1	20		
	08-4	S	63189	26/08/76	R	35	917	1				00	P	8	13	JOHNSTNE	ST	247	1	20		
	09-1	S	63442	01/09/76	R	35	902	1				00	P	8	13	JOHNSTNE	ST	274	1	20		
TOTAL						6	**															
CATCH REGION FGN	09-1	S	63295	31/08/76	R	35	788	1				00	P	1	229	FRASER	GIL	270	1	20		
TOTAL						1	**															
CATCH REGION GSPT	01-0	H	29596	16/01/76	S							00	S	7	13	DEEPWATER					5012 12521	
	04-5	H	17728	00/05/76	1	S						00	S	7	28	HALKETT	PT				4926 12319	
	05-4	H	145	23/05/76	S							00	S	7	16	PENDER	HAR				4938 12402	
	05-4	H	6181	28/05/76	S							00	S	7	16	EGMONT	PT				4947 12357	
	06-2	H	18085	11/06/76	S							00	S	7	16	SCOTCH	FIR				4943 12416	
	06-3	H	6661	13/06/76	S							00	S	7	13	CAMPBELL	R				5003 12515	
	06-4	H	1166	25/06/76	S							00	S	7	13	KELLSEY	PT				5024 12508	
	07-1	H	28430	28/06/76	S							00	S	7	13	CAPE	MUDGE				4959 12510	
	07-1	H	17076	30/06/76	S							00	S	7	13	CAPE	MUDGE				4959 12510	
	07-3	H	27606	12/07/76	S							00	S	7	16	SCOTCH	FIR				4943 12416	
	07-4	H	28473	18/07/76	S							00	S	7	13	BIG	ROCK				4958 12512	
	07-4	H	18948	24/07/76	S							00	S	7	16	SCOTCH	FIR				4943 12416	
	07-5	H	29262	29/07/76	S							00	S	7	13	QUADRA	IS				5003 12509	
	07-5	H	26287	30/07/76	S							00	S	7	41	GEN	GULF					
	08-3	H	31502	16/08/76	S							00	S	7	13	STUART	IS				5022 12507	
	08-3	H	36944	16/08/76	S							00	S	7	28	CAMP	BYNG				4923 12317	
	08-3	H	20576	18/08/76	S							00	S	7	28	BOWEN	IS				4919 12323	
	09-4	H	39014	25/09/76	S							00	S	7	28	AMBLESIDE					4919 12309	
TOTAL						18	**															
CATCH REGION SWTR & WOTR	04-5	S	8948	29/04/76	R	3	678	1			7-22	80	L	5	702	BIG	BANK	S			30 3 75	
TOTAL						1	**															
CATCH REGION GSTR & GSN	06-3	S	16426	14/06/76	R	35	861	1			42-12	03	P	9	15	LUND					164 2 74	

----- CONTINUATION -----

ENVIRONMENT CANADA
 REGIONAL MARK RECOVERY SERVICE

 CANADIAN RECOVERIES OF CHINOOK WITH CODED WIRE TAGS

BINARY TAG

AGENCY CODE: 2 BROOD YR: 74 AGENCY: CFSS HATCHERY: COWICHAN EST RELEASE: 18332 SITE: COWICHAN EST
 DATA: 7/ 5

	CATCH WEEK	L B	STRAP TAG #	DATE	D R			LENGTH MM C	WEIGHT LBS C	SCALE BK & #	SCL AGE	A M	V P	G R	STAT AREA	AND SUB	SAMP LOG	S L	S PL	LAT	LONG	CR ED
					C	S	GD															
CATCH REGION SWTR	07-3	S	27158	16/07/76	R	3		566	1		00	T	3	23	UCLUELET		85	1	20			
TOTAL	1	**																				
CATCH REGION GSSTR	09-4	S	18544	27/09/76	R	35		475	1	97-05	80	P	5	14	COMOX		610	2	74			
	10-1	S	18564	30/09/76	R	35		462	1	100-03	01	P	5	14	COMOX		622	2	74			
TOTAL	2	**																				
CATCH REGION CN	07-4	S	27598	23/07/76	R	18		411	1		00	V	1	9	RIVERS IN		110	1	20			
TOTAL	1	**																				
CATCH REGION JSN	08-3	S	63577	18/08/76	R	35		575	1		00	P	8	12	JOHNSTNE ST		209	1	20			
	09-1	S	63417	01/09/76	R	18		428	1		00	P	8	13	JOHNSTNE ST		274	1	20			
	09-3	S	56744	15/09/76	R	35		425	1		00	P	8	12	JOHNSTONE A		264	2	30			
	09-4	S	66465	23/09/76	R	35		492	1		00	P	8	12	JOHNSTNE ST		364	1	20			
	10-1	S	67126	01/10/76	R	35		487	1		00	P	8	13	JOHNSTNE ST		380	1	20			
	10-1	S	67029	30/09/76	R	35		494	1		00	P	8	12	JOHNSTNE ST		378	1	20			
TOTAL	6	**																				
CATCH REGION GSN	10-4	S	67647	20/10/76	R	35		375	1		00	P	8	14	N GEORGIA S		411	1	20			
TOTAL	1	**																				
CATCH REGION GSPT	05-4	H	19193	26/05/76	S						00	S	7	18	INDIAN BAY		4835	12328				
	06-4	H	19566	22/06/76	S						00	S	7	17	WINCHELSEA		4917	12404				
	06-4	H	19304	25/06/76	S						00	S	7	17	COFFIN PT		4859	12345				
	07-1	H	36356	00/07/76	1 S						00	S	7	14	CHROME IS		4928	12441				
	07-1	H	15805	02/07/76	S						00	S	7	17	ROUND IS		4907	12348				
	07-1	H	17636	03/07/76	S						00	S	7	17	BRICKYARD		4915	12404				
	07-2	H	26926	06/07/76	S						00	S	7	17	YELLOW PT		4902	12344				
	07-2	H	27397	09/07/76	S						00	S	7	13	P 61		4959	12507				
	07-3	H	28323	14/07/76	S						00	S	7	14	FRENCH CR		4921	12422				
	07-4	H	30810	20/07/76	S						00	S	7	14	SALMON PT		4953	12507				
	07-4	H	28223	21/07/76	S						00	S	7	13	TYEE POOL		5003	12515				
	07-4	H	29302	22/07/76	S						00	S	7	14	SALMON PT		4953	12507				
	07-4	H	28609	24/07/76	S						00	S	7	14	CHROME IS		4928	12441				
	07-5	H	36113	29/07/76	S						00	S	7	14	MIRACLE BE		4950	12502				

----- CONTINUED -----

ENVIRONMENT CANADA
REGIONAL MARK RECOVERY SERVICE

PAGE 5- 120

CANADIAN RECOVERIES OF CHINOOK WITH CODED WIRE TAGS

BINARY TAG

AGENCY CODE: 2 BROOD YR: 74 AGENCY: CFSO HATCHERY: COWICHAN EST RELEASE: 18332 SITE: COWICHAN EST
DATA: 7/ 5

CATCH REGION	CATCH WEEK	L B	STRAP TAG #	DATE	D R		LENGTH MM	WEIGHT C LBS	SCALE C BK	SCL & #	A V G AGE M P R	STAT AND SUB AREA	SAMP S S		LAT LONG		CR ED
					C	S							LOG	L PL			
CATCH REGION GSPT	07-5	H	6406	30/07/76	S					00	S 7	17 BALLENAS I			4921	12409	
	08-1	H	988	02/08/76	S					00	S 7	18 BOLD BLUFF			4847	12333	
	08-1	H	17951	02/08/76	S					00	S 7	18 SANSUM NAR			4847	12333	
	08-1	H	26824	02/08/76	S					00	S 7	17 GERALD IS			4919	12409	
	08-1	H	17852	03/08/76	S					00	S 7	18 MOSES PT			4842	12329	
	08-1	H	11999	04/08/76	S					00	S 7	17 TENT IS			4855	12337	
	08-1	H	19584	05/08/76	S					00	S 7	17 GERALD IS			4919	12409	
	08-1	H	11699	06/08/76	S					00	S 7	18 EAST PT			4848	12302	
	08-2	H	29802	09/08/76	S					00	S 7	14 QUALICUM B			4924	12435	
	08-2	H	3050	11/08/76	S					00	S 7	14 YELLOW RK			4928	12441	
	08-2	H	23650	11/08/76	S					00	S 7	14 COMOX			4938	12454	
	08-2	H	29811	11/08/76	S					00	S 7	14 QUALICUM B			4924	12435	
	08-2	H	19585	12/08/76	S					00	S 7	17 WINCHELSEA			4917	12404	
	08-2	H	26864	12/08/76	S					00	S 7	17 MISTAKEN I			4919	12413	
	08-2	H	36867	13/08/76	S					00	S 7	17 PORLIER PS			4901	12336	
	08-3	H	26938	17/08/76	S					00	S 7	17 YELLOW PT			4902	12344	
	08-3	H	28338	17/08/76	S					00	S 7	14 FRENCH CR			4921	12422	
	08-3	H	29823	17/08/76	S					00	S 7	14 QUALICUM B			4924	12435	
	08-3	H	29757	20/08/76	S					00	S 7	14 BOWSER			4927	12440	
	08-4	H	37423	25/08/76	S					00	S 7	13 CAPE MUDGE			4959	12510	
	08-4	H	30586	26/08/76	S					00	S 7	18 SAANICH PN			4837	12327	
	09-1	H	20745	00/09/76	1 S					00	S 7	41 GEN GULF					
	09-1	H	21660	02/09/76	S					00	S 7	14 NORRIS RK			4929	12439	
	09-1	H	30563	29/08/76	S					00	S 7	18 DEEP HOLE			4837	12330	
	09-1	H	6428	31/08/76	S					00	S 7	17 CLAYTONS			4919	12412	
	09-1	H	26438	31/08/76	S					00	S 7	13 BUTLER PT			5001	12509	
	09-1	H	31975	31/08/76	S					00	S 7	14 BAYNES SD			4933	12451	
	09-1	H	39506	31/08/76	S					00	S 7	13 FRANCISCO			5001	12509	
	09-2	H	31755	06/09/76	S					00	S 7	17 NUTTALL BY			4919	12412	
	09-2	H	19314	07/09/76	S					00	S 7	17 COFFIN PT			4859	12345	
	09-2	H	37092	11/09/76	S					00	S 7	14 NORRIS RK			4929	12439	
	09-3	H	40767	15/09/76	S					00	S 7	14 FLORA IT			4931	12434	
	09-3	H	26912	16/09/76	S					00	S 7	17 SNAKE IS			4913	12353	
	09-3	H	997	18/09/76	S					00	S 7	18 SKINNER PT			4845	12336	
	09-3	H	17591	18/09/76	S					00	S 7	18 MILL BAY			4837	12331	
	09-4	H	39427	19/09/76	S					00	S 7	14 NORRIS RK			4929	12439	
	09-4	H	39495	19/09/76	S					00	S 7	14 TRIBUNE BY			4930	12437	
	09-4	H	43016	20/09/76	S					00	S 7	17 SILVA BAY			4909	12341	

----- CONTINUATION -----

----- CONTINUED -----

ENVIRONMENT CANADA
REGIONAL MARK RECOVERY SERVICE

PAGE 5- 121

CANADIAN RECOVERIES OF CHINOOK WITH CODED WIRE TAGS

BINARY TAG

AGENCY CODE: 2 BROOD YR: 74 AGENCY: CFSO HATCHERY: COWICHAN EST RELEASE: 18332 SITE: COWICHAN EST
DATA: 7/ 5

CATCH REGION GSPT	CATCH WEEK	L B	STRAP TAG #	DATE	D R C S GD	LENGTH MM	WEIGHT C LBS	SCALE C BK & #	SCL AGE	A M	V P	G R	STAT AND SUB AREA	SAMP S S		CR	
														LOG L	PL	LAT	LONG
	10-1	H	4312	02/10/76	S				00	S	7	16	MCNAUGHTON			4933	12400
	10-2	H	975	05/10/76	S				00	S	7	18	WAIN ROCK			4842	12330
	10-2	H	21674	09/10/76	S				00	S	7	14	DEEP BAY			4929	12447
	10-3	H	35026	15/10/76	S				00	S	7	18	COLES BAY			4837	12329
	10-3	H	26893	16/10/76	S				00	S	7	17	NW BAY			4919	12414
	10-4	H	26877	21/10/76	S				00	S	7	17	NW BAY			4919	12414
	11-1	H	23052	00/11/76	1 S				00	S	7	18	INDIAN BAY			4835	12328
	12-0	H	35023	00/12/76	S				00	S	7	19	BROTCHIE L			4822	12323
	12-0	H	35041	18/12/76	S				00	S	7	18	BRENTWOOD			4835	12328
	12-0	H	30611	30/11/76	S				00	S	7	18	EDITH PT			4851	12321

TOTAL 62 **

TAG TOTAL 73 ****

ENVIRONMENT CANADA
 REGIONAL MARK RECOVERY SERVICE

 CANADIAN RECOVERIES OF CHINOOK WITH CODED WIRE TAGS

BINARY TAG

AGENCY CODE: 2 BROOD YR: 72 AGENCY: CFSO HATCHERY: ROBERTSON HATCH RELEASE: 40054 SITE: ROBERTSON CR
 DATA: 8/ 1

	CATCH WEEK	L B	STRAP TAG #	DATE	D C	R S	LENGTH MM	WEIGHT LBS	SCALE C BK & #	SCL AGE	A M	V P	G R	STAT AREA	AND SUB	SAMP LOG	S L	S PL	LAT	LONG	CR ED
CATCH REGION NTR	06-1	S	4209	31/05/76	R	2	722	1 92	2 4-08	03	V	5	202	LA PEROUSE	54	5	70				
	06-1	S	4271	31/05/76	R	1	806	1 137	2 4-01	80	V	5	202	RENNELL SD	48	5	70				
	06-2	S	4343	07/06/76	R	3	632	1 60	2 6-08	02	L	5	1	SHAG ROCK A	79	5	70				
	06-3	L	41472	14/06/76	R	2	772	1 121	2 10-18	03	L	5	302	SCUDDER PT	128	5	70				
	06-4	S	4576	23/06/76	R	3	689	1 72	2 16-13	02	V	5	52	FREEMAN P A	183	5	70				
	06-4	L	28247	25/06/76	R	1	772	1 125	2 20-20	03	L	5	102	ROSE SPIT B	216	5	70				
	07-1	S	4674	29/06/76	R	1	829	1 167	2 22-04	03	L	5	724	RAMSAY C E	228	5	70				
	07-4	S	4985	21/07/76	R	1	770	1 148	2 40-06	03	V	5	5	WHITE ROCKS	394	5	70				
	07-4	S	4997	22/07/76	R	2	770	1 112	2 41-07	03	V	5	302	REEF IS A	398	5	70				
	07-5	L	41324	26/07/76	R	2	709	1 95	2 43-06	80	L	5	102	ROSE SPIT	421	5	70				
	08-1	S	64136	05/08/76	R	1	832	1 181	2 48-15	03	V	5	49	SKIDEGATE F	514	5	70				
	08-1	L	41410	06/08/76	R	1	916	1 231	2 50-07	80	L	5	102	LAWN HILL	523	5	70				
	09-3	S	64339	16/09/76	R	1	936	1 276	2 64-07	03	V	5	707	LANGARA I B	819	5	70				
TOTAL	13 **																				
CATCH REGION CTR	06-4	S	1618	21/06/76	R	2	729	1	6-11	03	V	5	776	MILBANKE SD	170	4	20				
	07-2	L	42985	06/07/76	R	1	859	1	11-23	03	V	5	8	GOOSE BANKS	375	4	20				
	07-2	S	1721	07/07/76	R	1	835	1	11-25	80	V	5	8	GOOSE BANKS	376	4	20				
	07-3	S	2137	16/07/76	R	2	746	1		00	V	5	46	GOOSE BANKS	463	4	20				
	07-5	S	65967	28/07/76	R	1	872	1	21-21	80	V	5	7	MILBANKE SD	594	4	20				
	08-3	S	18381	19/08/76	R	35	794	1		00	P	3	12	BULL HAR.	482	2	74				
TOTAL	6 **																				
CATCH REGION NWTR	05-3	S	25051	25/05/76	R	2	738	1	3-22	00	P	3	26	KYUQUOT	4	1	20				
	09-2	S	66031	13/09/76	R	1	910	1		00	P	3	27	WINTER HAR	337	1	20				
TOTAL	2 **																				
CATCH REGION SWTR	08-3	S	58602	17/08/76	R	1	820	1	85-03	80	V	4	23	UCLUELET SW	782	8	62				
TOTAL	1 **																				
CATCH REGION WOTR	09-1	S	61606	01/09/76	R	1	855	1	187-19	03	V	5	132	UMATILLA	401	3	75				
TOTAL	1 **																				
CATCH REGION CN	07-2	S	26630	09/07/76	R	35	758	1		00	P	8	777	PORTLND P A	63	1	20				
TOTAL	1 **																				
CATCH REGION JFN	10-3	S	67529	13/10/76	R	35	740	1		00	P	8	20	SAN JUAN	402	1	20				

ENVIRONMENT CANADA
 REGIONAL MARK RECOVERY SERVICE

 CANADIAN RECOVERIES OF CHINOOK WITH CODED WIRE TAGS

BINARY TAG

AGENCY CODE: 2
 DATA: 8/ 2

BROOD YR: AGENCY: HATCHERY: RELEASE: SITE:

CATCH REGION	L STRAP	WEEK B TAG #	DATE	D R C S GD	LENGTH MM C	WEIGHT LBS C	SCALE BK & #	SCL A V G	STAT AND SUB AREA	SAMP S S LOG L PL	LAT LONG	CR ED
06-2 S	25140	11/06/76	R 45	527	1			00	P 8	23	BARKLEY SD	10 1 20

TOTAL 1 **

TAG TOTAL 1 ****

ENVIRONMENT CANADA
 REGIONAL MARK RECOVERY SERVICE

PAGE 5- 129

 CANADIAN RECOVERIES OF CHINOOK WITH CODED WIRE TAGS

BINARY TAG

AGENCY CODE: 2 BROOD YR: 74 AGENCY: CFSO HATCHERY: BIG QUALICUM H RELEASE: 100390 SITE: BIG QUALICUM
 DATA: 10/ 2

	CATCH WEEK	L B	STRAP TAG #	DATE	D C	R S	LENGTH MM	WEIGHT LBS	SCALE C BK & #	SCL AGE	A M	V P	G R	STAT AREA	AND SUB	SAMP LOG	S L	S PL	LAT	LONG	CR ED
CATCH REGION NTR	07-2	L	43513	07/07/76	R	4	405	14	2	28-23	01	L	5	102	WAYNE SPOT	306	5	70			
	07-3	S	4811	14/07/76	R	18	450	22	2	33-06	01	V	5	52	OVAL BANK H	341	5	70			
	07-5	S	64032	26/07/76	R	4	499	35	2	43-11	01	V	5	52	OVAL BANK D	424	5	70			
	08-1	S	64072	03/08/76	R	4	472	26	2	46-18	01	V	5	725	TOWHILL D	490	5	70			
	08-1	S	64076	03/08/76	R	4	486	27	2	46-17	01	V	5	725	TOWHILL D	490	5	70			
	08-1	S	64138	05/08/76	R	4	566	23	2	48-17	01	V	5	49	SKIDEGATE F	514	5	70			
	08-3	S	64216	18/08/76	R	4	483	30	2	54-03	80	V	5	708	MASSET E	611	5	70			
	08-4	S	64285	23/08/76	R	4	498	33	2	58-09	01	V	5	753	SHELGROND H	646	5	70			
TOTAL	8 **																				
CATCH REGION CTR	07-1	S	16978	05/07/76	R	35	402			57-18	01	P	3	12	BULL HAR.	241	2	74			
	08-1	S	65814	03/08/76	R	5	494			30-08	01	V	5	9	C CALVERT A	641	4	20			
	08-1	S	57718	07/08/76	R	35	480				00	P	3	12	BULL HAR.	175	2	74			
	08-1	S	57728	07/08/76	R	35	461				00	P	3	12	BULL HAR.	175	2	74			
	08-1	S	57729	07/08/76	R	35	426				00	P	3	12	BULL HAR.	175	2	74			
	08-1	S	57735	07/08/76	R	35	418				00	P	3	12	BULL HAR.	175	2	74			
	08-1	S	57743	07/08/76	R	35	383				00	P	3	12	BULL HAR.	175	2	74			
	08-1	S	57749	07/08/76	R	35	446				00	P	3	12	BULL HAR.	175	2	74			
	08-1	S	65457	08/08/76	R	3	538				00	P	5	27	WINTER HAR	705	4	20			
	08-1	S	18069	09/08/76	R	35	460			79-06	01	P	3	12	BULL HAR.	425	2	74			
	08-2	S	65238	12/08/76	R	5	485			33-08	80	V	5	10	DANGER SH	721	4	20			
	08-3	S	65560	18/08/76	R	5	500			35-17	01	V	5	9	BOSWELL	783	4	20			
	08-3	S	18499	19/08/76	R	35	453				00	P	3	12	BULL HAR.	480	2	74			
TOTAL	13 **																				
CATCH REGION WOTR	09-3	H	21066	14/09/76	S						00	P	0	14	CAPE LAZO				4943	12450	
TOTAL	1 **																				
CATCH REGION GSTR	07-1	S	20611	06/07/76	R	35	498			60-15	01	P	4	13	DEEP BAY	250	2	74			
	07-2	S	20787	08/07/76	R	35	460			62-03	02	P	4	13	COMOX	253	2	74			
	07-2	S	20818	08/07/76	R	35	478			63-09	01	P	4	17	SILVA BAY	264	2	74			
	07-2	S	20826	08/07/76	R	35	474			63-06	01	P	4	13	CAMPBELL R	260	2	74			
	07-2	S	21032	12/07/76	R	35	454			67-20	80	P	4	15	LUND	290	2	74			
	07-2	S	21225	12/07/76	R	35	463			67-16	01	P	4	13	DEEP BAY	286	2	74			
	07-3	S	15618	15/07/76	R	35	462				00	P	4	14	HORNBY IS	312	2	74			
	07-3	S	15634	15/07/76	R	35	468				00	P	4	13	DEEP BAY	311	2	74			
	07-3	S	21252	15/07/76	R	35	454			68-02	01	P	4	13	CAMPBELL R	294	2	74			

----- CONTINUATION -----

----- CONTINUED -----

ENVIRONMENT CANADA
REGIONAL MARK RECOVERY SERVICE

PAGE 5- 130

CANADIAN RECOVERIES OF CHINOOK WITH CODED WIRE TAGS

BINARY TAG

AGENCY CODE: 2 BROOD YR: 74 AGENCY: CFSO HATCHERY: BIG QUALICUM H RELEASE: 100390 SITE: BIG QUALICUM
DATA: 10/ 2

CATCH REGION GSTR	CATCH WEEK	L B	STRAP TAG #	DATE	D C	R S	G D	LENGTH MM	WEIGHT LBS	SCALE C BK & #	SCL AGE	A M	V P	G R	STAT AREA	AND SUB AREA	SAMP LOG	S L	S PL	LAT	LONG	CR
																						ED
	07-3	S	21267	15/07/76	R	35		464	1	68-13	01	P	4	15	LUND		295	2	74			
	07-3	S	21338	15/07/76	R	35		473	1	68-25	01	P	4	15	LUND		295	2	74			
	07-3	S	21390	15/07/76	R	35		458	1	69-14	01	P	4	14	FRENCH CR		308	2	74			
	07-3	S	17067	19/07/76	R	35		475	1	71-20	01	P	4	15	LUND		328	2	74			
	07-3	S	17106	19/07/76	R	35		471	1	72-07	80	P	4	13	CAMPBELL R		333	2	74			
	07-3	S	17160	19/07/76	R	35		462	1	72-11	80	P	4	13	DEEP BAY		331	2	74			
	07-3	S	17168	19/07/76	R	35		484	1	72-20	01	P	4	17	PORLIER PS		335	2	74			
	07-3	S	17193	19/07/76	R	35		458	1	72-12	01	P	4	13	DEEP BAY		331	2	74			
	07-3	S	17276	19/07/76	R	35		460	1	72-24	80	P	4	14	FRENCH CR		334	2	74			
	07-3	S	17295	19/07/76	R	35		484	1	72-25	80	P	4	14	FRENCH CR		334	2	74			
	07-3	S	17316	19/07/76	R	35		563	1		00	P	4	13	DEEP BAY		331	2	74			
	07-3	S	17341	19/07/76	R	35		465	1	73-03	01	P	4	13	DEEP BAY		331	2	74			
	07-4	S	17309	22/07/76	R	35		490	1	74-01	01	P	4	13	CAMPBELL R		341	2	74			
	07-4	S	17339	22/07/76	R	35		491	1	74-03	01	P	4	13	CAMPBELL R		341	2	74			
	07-4	S	17346	22/07/76	R	35		482	1	74-17	01	P	4	15	CORTES BAY		342	2	74			
	07-4	S	17516	22/07/76	R	35		550	1	74-20	80	P	4	15	LUND		343	2	74			
	07-4	S	17616	22/07/76	R	35		485	1		00	P	4	16	SCOTTIE BAY		345	2	74			
	07-4	S	17625	22/07/76	R	35		479	1	74-21	02	P	4	16	SCOTTIE BAY		345	2	74			
	07-4	S	17639	22/07/76	R	35		512	1	75-02	01	P	4	13	COMOX		347	2	74			
	07-4	S	17711	26/07/76	R	35		423	1	75-08	01	P	4	13	CAMPBELL R		355	2	74			
	07-4	S	17743	26/07/76	R	35		513	1	75-02	01	P	4	13	CAMPBELL R		355	2	74			
	07-4	S	17749	26/07/76	R	35		439	1	75-01	01	P	4	13	CAMPBELL R		355	2	74			
	07-4	S	17751	26/07/76	R	35		450	1	75-14	01	P	4	13	DEEP BAY		357	2	74			
	07-4	S	17761	26/07/76	R	35		495	1	75-11	01	P	4	14	FRENCH CR		358	2	74			
	07-4	S	17792	26/07/76	R	35		480	1		00	P	4	16	SCOTTIE BAY		362	2	74			
	07-4	S	17799	26/07/76	R	35		470	1	75-17	01	P	4	13	DEEP BAY		357	2	74			
	07-5	S	17856	29/07/76	R	35		480	1	77-13	01	P	4	13	CAMPBELL R		378	2	74			
	07-5	S	17895	29/07/76	R	35		473	1		00	P	4	15	CORTES BAY		373	2	74			
	07-5	S	17938	29/07/76	R	35		480	1	77-05	01	P	4	16	SCOTTIE BAY		374	2	74			
	07-5	S	17956	29/07/76	R	35		460	1	77-21	01	P	4	14	FRENCH CR		377	2	74			
	07-5	S	17976	29/07/76	R	35		505	1	77-20	01	P	4	14	FRENCH CR		377	2	74			
	07-5	S	17987	29/07/76	R	35		503	1	77-22	01	P	4	14	FRENCH CR		377	2	74			
	08-1	S	18178	05/08/76	R	35		480	1	78-04	01	P	4	14	HORNBY IS		402	2	74			
	08-1	H	20673	06/08/76	S						00	P	0	16	TEXADA IS					4940	12424	
	08-1	S	18113	09/08/76	S	35		470	1	79-14	01	P	4	15	CORTES BAY		411	2	74			
	08-1	S	18128	09/08/76	R	35		476	1	79-20	01	P	4	13	CAMPBELL R		414	2	74			
	08-1	S	18138	09/08/76	R	35		478	1	79-13	01	P	4	14	COMOX		410	2	74			
	08-1	S	18144	09/08/76	R	35		500	1	79-16	01	P	4	13	DEEP BAY		409	2	74			

----- CONTINUATION -----

----- CONTINUED -----

ENVIRONMENT CANADA
REGIONAL MARK RECOVERY SERVICE

CANADIAN RECOVERIES OF CHINOOK WITH CODED WIRE TAGS

BINARY TAG

AGENCY CODE: 2 BROOD YR: 74 AGENCY: CFSO HATCHERY: BIG QUALICUM H RELEASE: 100390 SITE: BIG QUALICUM
DATA: 10/ 2

CATCH REGION	GSTR	CATCH WEEK	L STRAP B TAG #	DATE	D R C S GD	LENGTH MM C	WEIGHT LBS C	SCALE BK & #	SCL AGE	A M	V P	G R	STAT AND AREA	SUB	SAMP LOG	S L	S PL	LAT	LONG	CR ED
08-1	S	18202	09/08/76	R 35	510	1	79-25	00	P 4	14	FRENCH CR	419	2	74						
08-1	S	18214	09/08/76	R 35	470	1	79-23	01	P 4	13	CAMPBELL R	414	2	74						
08-1	S	18235	09/08/76	R 35	500	1	79-24	00	P 4	14	FRENCH CR	419	2	74						
08-2	S	18308	12/08/76	R 35	506	1	80-04	80	P 4	14	COMOX	427	2	74						
08-2	S	18315	12/08/76	R 35	493	1	80-02	01	P 4	15	CORTES BAY	428	2	74						
08-3	S	18468	19/08/76	R 35	470	1		00	P 4	15	CORTES BAY	465	2	74						
08-3	S	18485	20/08/76	R 35	528	1	82-06	01	P 4	99	GEORGIA ST	487	2	74						
08-3	S	19008	23/08/76	R 35	497	1	83-05	80	P 4	13	DEEP BAY	489	2	74						
08-3	S	19022	23/08/76	R 35	477	1	83-06	80	P 4	13	DEEP BAY	489	2	74						
08-3	S	19037	23/08/76	R 35	485	1	83-02	01	P 4	13	DEEP BAY	489	2	74						
08-3	S	19042	23/08/76	R 35	457	1	83-04	08	P 4	13	CAMPBELL R	490	2	74						
08-3	S	19082	23/08/76	R 35	480	1	83-07	01	P 4	14	FRENCH CR	491	2	74						
08-3	S	19100	23/08/76	R 35	524	1	83-09	01	P 4	15	LUND	493	2	74						
08-4	H	21079	25/08/76	S				00	P 0	14	DENMAN IS				4935	12445				
08-4	H	21080	26/08/76	R 35	482	1		00	P 4	14	COMOX	503	2	74						
08-4	S	19056	26/08/76	R 35	477	1	83-16	01	P 4	13	DEEP BAY	502	2	74						
08-4	S	19058	26/08/76	R 35	512	1	83-19	01	P 4	13	DEEP BAY	502	2	74						
08-4	S	19064	26/08/76	R 35	475	1	83-24	80	P 4	13	CAMPBELL R	504	2	74						
08-4	S	19085	26/08/76	R 35	480	1	83-17	01	P 4	13	DEEP BAY	502	2	74						
08-4	S	19086	26/08/76	R 35	478	1	83-18	01	P 4	13	DEEP BAY	502	2	74						
08-4	S	19091	26/08/76	R 35	503	1	83-23	01	P 4	13	CAMPBELL R	504	2	74						
08-4	S	19102	26/08/76	R 35	457	1	84-01	01	P 4	13	CAMPBELL R	504	2	74						
08-4	S	19106	26/08/76	R 35	475	1	83-25	80	P 4	13	CAMPBELL R	504	2	74						
08-4	S	19135	26/08/76	R 35	500	1	84-02	01	P 4	15	CORTES BAY	508	2	74						
08-4	S	19190	26/08/76	R 35	490	1	84-06	01	P 4	15	LUND	509	2	74						
08-4	S	19197	26/08/76	R 35	485	1	84-07	01	P 4	15	LUND	509	2	74						
08-4	S	19177	30/08/76	R 35	530	1	85-05	80	P 4	15	CORTES BAY	521	2	74						
08-4	S	19188	30/08/76	R 35	481	1	85-11	80	P 4	15	CORTES BAY	521	2	74						
08-4	S	19216	30/08/76	R 35	537	1	85-19	01	P 4	15	LUND	525	2	74						
08-4	S	19242	30/08/76	R 35	473	1	85-18	80	P 4	14	HORNBY IS	522	2	74						
09-1	H	21351	07/09/76	R 35	504	1	88-09	00	P 4	17	NANAIMO	547	2	74						
09-1	S	19261	07/09/76	R 35	543	1		00	P 4	14	HORNBY IS	541	2	74						
09-1	S	19277	07/09/76	R 35	485	1	87-02	01	P 4	14	FRENCH CR	537	2	74						
09-1	S	19283	07/09/76	R 35	509	1		00	P 4	14	HORNBY IS	541	2	74						
09-1	S	19298	07/09/76	R 35	485	1		00	P 4	14	HORNBY IS	541	2	74						
09-1	S	19309	07/09/76	R 35	645	1		00	P 4	16	PENDER HAR	195	2	74						
09-1	S	19319	07/09/76	R 35	485	1	88-03	80	P 4	15	LUND	544	2	74						
09-1	S	19338	07/09/76	R 35	510	1		00	P 4	14	COMOX	540	2	74						

----- CONTINUATION -----

----- CONTINUED -----

ENVIRONMENT CANADA
REGIONAL MARK RECOVERY SERVICE

CANADIAN RECOVERIES OF CHINOOK WITH CODED WIRE TAGS

BINARY TAG

AGENCY CODE: 2 BROOD YR: 74 AGENCY: CFSO HATCHERY: BIG QUALICUM H RELEASE: 100390 SITE: BIG QUALICUM
DATA: 10/ 2

CATCH REGION GSTR	CATCH WEEK	L B	STRAP TAG #	DATE	D C	R S	LENGTH MM	WEIGHT LBS	SCALE BK & #	SCL AGE	A M	V P	G R	STAT AREA	AND SUB	SAMP LOG	S L	S PL	LAT	LONG	CR
																					GD
	09-1	S	19348	07/09/76	R	35	477	1	88-01	11	P	4	15	CORTES BAY		542	2	74			
	09-2	S	19360	10/09/76	R	35	502	1	89-04	80	P	4	835	CORTES IS A		559	2	74			
	09-2	S	19363	10/09/76	R	35	574	1	89-19	01	P	4	13	CAMPBELL R		556	2	74			
	09-2	S	19366	10/09/76	R	35	508	1	89-02	01	P	4	17	NANAIMO		549	2	74			
	09-2	S	19311	13/09/76	R	35	502	1	90-11	01	P	3	15	CORTES BAY		571	2	74			
	09-2	S	19323	13/09/76	R	35	467	1	90-17	01	P	3	14	COMOX		565	2	74			
	09-2	S	19330	13/09/76	R	35	495	1	91-06	02	P	3	14	FRENCH CR		562	2	74			
	09-3	S	19389	20/09/76	R	35	486	1	93-01	01	P	4	13	DEEP BAY		586	2	74			
	09-3	S	19407	20/09/76	R	35	491	1	93-06	80	P	4	14	FRENCH CR		588	2	74			
	09-3	S	19408	20/09/76	R	35	498	1	93-16	01	P	4	13	DEEP BAY		586	2	74			
	09-3	S	19430	20/09/76	R	35	409	1	93-13	01	P	4	14	FRENCH CR		588	2	74			
	09-3	S	19437	20/09/76	R	35	492	1	93-21	01	P	4	13	DEEP BAY		586	2	74			
	09-3	S	19446	20/09/76	R	35	488	1	94-05	01	P	4	14	HORNBY IS		592	2	74			
	09-3	S	19460	20/09/76	R	35	490	1	94-25	80	P	4	15	CORTES BAY		594	2	74			
	09-3	S	19469	20/09/76	R	35	484	1	94-13	01	P	4	15	CORTES BAY		594	2	74			
	09-4	H	21069	23/09/76	S					00	P	0	14	DENMAN IS					4935	12445	
	09-4	H	21178	23/09/76	R	35	480	1	95-15	00	P	4	14	HORNBY IS		604	2	74			
	09-4	S	19490	23/09/76	R	35	495	1	96-02	01	P	4	13	CAMPBELL R		599	2	74			
	09-4	S	18505	27/09/76	R	35	505	1	97-18	01	P	5	14	FRENCH CR		613	2	74			
	09-4	S	18506	27/09/76	R	35	525	1	97-02	01	P	5	14	COMOX		610	2	74			
	09-4	S	18520	27/09/76	R	35	470	1	97-24	80	P	5	13	DEEP BAY		608	2	74			
	09-4	S	18535	27/09/76	R	35	530	1	97-01	01	P	5	14	COMOX		610	2	74			
	09-4	S	18539	27/09/76	R	35	490	1	97-13	01	P	5	15	CORTES BAY		616	2	74			
	09-4	S	18541	27/09/76	R	35	495	1	97-23	80	P	5	13	DEEP BAY		608	2	74			
	10-1	S	18507	04/10/76	R	35	538	1	101-22	01	P	5	14	COMOX		276	2	74			
	10-1	S	18508	04/10/76	R	35	515	1	101-20	01	P	5	14	FRENCH CR		632	2	74			
	10-1	S	18536	04/10/76	R	35	475	1	101-23	01	P	5	14	COMOX		276	2	74			
	10-1	S	18545	04/10/76	R	35	504	1	101-09	01	P	5	14	FRENCH CR		632	2	74			
	10-1	S	18613	04/10/76	R	35	506	1		00	P	5	15	CORTES BAY		629	2	74			
	10-1	S	18629	04/10/76	R	35	505	1		00	P	5	15	CORTES BAY		629	2	74			
	10-1	S	18634	04/10/76	R	35	596	1		00	P	5	15	CORTES BAY		629	2	74			
	10-1	S	18635	04/10/76	R	35	496	1		00	P	5	15	CORTES BAY		629	2	74			
	10-1	S	18554	30/09/76	R	35	487	1	99-06	80	P	5	13	DEEP BAY		621	2	74			
	10-1	S	18559	30/09/76	R	35	513	1	100-14	01	P	5	17	NANAIMO		619	2	74			
	10-1	S	18567	30/09/76	R	35	482	1	100-07	01	P	5	13	DEEP BAY		621	2	74			
	10-1	S	18570	30/09/76	R	35	578	1	100-05	01	P	5	13	DEEP BAY		621	2	74			
	10-1	S	18574	30/09/76	R	35	458	1		00	P	5	13	DEEP BAY		621	2	74			
	10-1	S	18579	30/09/76	R	35	535	1	99-15	01	P	5	17	COMOX	A	619	2	74			

----- CONTINUATION -----

----- CONTINUED -----

ENVIRONMENT CANADA
REGIONAL MARK RECOVERY SERVICE

PAGE 5- 133

CANADIAN RECOVERIES OF CHINOOK WITH CODED WIRE TAGS

BINARY TAG

AGENCY CODE: 2 BROOD YR: 74 AGENCY: CFSO HATCHERY: BIG QUALICUM H RELEASE: 100390 SITE: BIG QUALICUM
DATA: 10/ 2

CATCH REGION	L	STRAP	WEEK B	TAG #	DATE	D R		LENGTH	WEIGHT	SCALE	SCL	A	V	G	STAT	AND	SUB	SAMP S S		CR		
						C	S											MM	C		LBS	C
CATCH REGION GSTR	10-1	S	18581	30/09/76		R	35	509	1		99-05	01		P	5	13	DEEP BAY	621	2	74		
	10-1	S	18586	30/09/76		R	35	480	1		99-24	80		P	5	13	DEEP BAY	621	2	74		
TOTAL	125	**																				
CATCH REGION NN	09-1	S	64358	01/09/76		R	45	518	1	37	2	60-15	90		P	1	2	CUMSHEWA FL	714	5	33	
	09-2	S	64375	10/09/76		R	58	510	1	40	2	63-01	01		P	1	102	COX ISLAND	777	5	33	
TOTAL	2	**																				
CATCH REGION CN	07-2	S	26616	09/07/76		R	18	365	1			00		P	8	777	PORTLND P A	63	1	20		
	07-2	S	26760	10/07/76		R	18	381	1			00		P	8	12	JOHNSTNE ST	71	1	20		
	07-2	S	26761	10/07/76		R	35	555	1			00		P	8	12	JOHNSTNE ST	71	1	20		
	07-2	S	26762	10/07/76		R	18	435	1			00		P	8	12	JOHNSTNE ST	71	1	20		
	07-2	S	26767	10/07/76		R	18	406	1			00		P	8	12	JOHNSTNE ST	71	1	20		
	07-2	S	26773	10/07/76		R	18	403	1			00		P	8	12	JOHNSTNE ST	71	1	20		
	07-2	S	26775	10/07/76		R	18	439	1			00		P	8	12	JOHNSTNE ST	71	1	20		
	07-2	S	26776	10/07/76		R	18	410	1			00		P	8	12	JOHNSTNE ST	71	1	20		
	07-2	S	26779	10/07/76		R	18	430	1			00		P	8	12	JOHNSTNE ST	71	1	20		
	07-2	S	26781	10/07/76		R	18	423	1			00		P	8	12	JOHNSTNE ST	71	1	20		
	07-2	S	26782	10/07/76		R	18	341	1			00		P	8	12	JOHNSTNE ST	71	1	20		
	07-2	S	26784	10/07/76		R	18	367	1			00		P	8	12	JOHNSTNE ST	71	1	20		
	07-2	S	26786	10/07/76		R	18	410	1			00		P	8	12	JOHNSTNE ST	71	1	20		
	07-2	S	26787	10/07/76		R	18	394	1			00		P	8	12	JOHNSTNE ST	71	1	20		
	07-2	S	26789	10/07/76		R	18	412	1			00		P	8	12	JOHNSTNE ST	71	1	20		
	07-2	S	26791	10/07/76		R	18	430	1			00		P	8	12	JOHNSTNE ST	71	1	20		
	07-2	S	26792	10/07/76		R	18	400	1			00		P	8	12	JOHNSTNE ST	71	1	20		
	07-2	S	26793	10/07/76		R	18	400	1			00		P	8	12	JOHNSTNE ST	71	1	20		
	07-2	S	26795	10/07/76		R	18	371	1			00		P	8	12	JOHNSTNE ST	71	1	20		
	07-2	S	26796	10/07/76		R	18	391	1			00		P	8	12	JOHNSTNE ST	71	1	20		
	07-2	S	26798	10/07/76		R	18	420	1			00		P	8	12	JOHNSTNE ST	71	1	20		
	07-2	S	26799	10/07/76		R	18	431	1			00		P	8	12	JOHNSTNE ST	71	1	20		
	07-2	S	26812	10/07/76		R	18	414	1			00		P	8	12	JOHNSTNE ST	71	1	20		
	07-3	S	15526	15/07/76		R	4	425	1			00		V	8	8	FITZHUGH SD	124	2	30		
	07-3	S	15704	15/07/76		R	4	420	1			00		V	8	8	FITZHUGH SD	124	2	30		
	07-3	S	15725	15/07/76		R	4	434	1			00		V	8	8	FITZHUGH SD	124	2	30		
	07-3	S	27004	15/07/76		R	18	450	1			00		P	1	8	RIVERS IN	82	1	20		
	07-3	S	27017	15/07/76		R	18	416	1			00		P	1	8	RIVERS IN	82	1	20		

----- CONTINUATION -----

ENVIRONMENT CANADA
REGIONAL MARK RECOVERY SERVICE

CANADIAN RECOVERIES OF CHINOOK WITH CODED WIRE TAGS

BINARY TAG

AGENCY CODE: 2 BROOD YR: 74 AGENCY: CFSO HATCHERY: BIG QUALICUM H RELEASE: 100390 SITE: BIG QUALICUM
DATA: 10/ 2

CATCH REGION CN	CATCH WEEK	L B	STRAP TAG #	DATE	D R		LENGTH MM	WEIGHT C LBS	SCALE C BK & #	SCL AGE	A M	V P	G R	STAT AND AREA	SUB	SAMP LOG	S L	S PL	LAT LONG	CR ED
					C	S														
	07-3	S	27018	15/07/76	R	18	392	1		00		P	1	8 RIVERS IN		82	1	20		
	07-3	S	27058	15/07/76	R	18	399	1		00		P	1	8 RIVERS IN		118	1	20		
	07-3	S	27103	15/07/76	R	18	392	1		00		P	1	8 RIVERS IN		118	1	20		
	07-3	S	27104	15/07/76	R	18	415	1		00		P	1	8 RIVERS IN		118	1	20		
	07-3	S	27105	15/07/76	R	18	445	1		00		P	1	8 RIVERS IN		118	1	20		
	07-3	S	27106	15/07/76	R	18	478	1		00		P	1	8 RIVERS IN		118	1	20		
	07-3	S	27107	15/07/76	R	18	415	1		00		P	1	8 RIVERS IN		118	1	20		
	07-3	S	27108	15/07/76	R	18	476	1		00		P	1	8 RIVERS IN		118	1	20		
	07-3	S	27113	15/07/76	R	18	424	1		00		P	1	8 RIVERS IN		118	1	20		
	07-3	S	27116	15/07/76	R	18	455	1		00		P	1	8 RIVERS IN		118	1	20		
	07-3	S	27122	15/07/76	R	18	415	1		00		P	1	8 RIVERS IN		118	1	20		
	07-3	S	27151	16/07/76	R	35	404	1		00		P	1	8 RIVERS IN		84	1	20		
	07-3	S	27166	16/07/76	R	18	420	1		00		P	1	8 RIVERS IN		84	1	20		
	07-4	S	27517	23/07/76	R	18	405	1		00		V	1	9 RIVERS IN		110	1	20		
	07-4	S	27526	23/07/76	R	18	396	1		00		V	1	9 RIVERS IN		110	1	20		
	07-4	S	27566	23/07/76	R	18	455	1		00		V	1	9 RIVERS IN		110	1	20		
	07-4	S	56453	24/07/76	R	4	384	1		00		V	8	8 FITZHUGH SD		146	2	30		
	07-4	S	56459	24/07/76	R	4	417	1		00		V	8	8 FITZHUGH SD		146	2	30		
	07-4	S	56472	24/07/76	R	4	399	1		00		V	8	8 FITZHUGH SD		146	2	30		
	07-4	S	56485	24/07/76	R	4	457	1		00		V	8	8 FITZHUGH SD		146	2	30		
	08-2	S	28611	12/08/76	R	18	488	1		00		P	8	9 RIVERS IN		199	1	20		
	08-2	S	28614	12/08/76	R	18	445	1		00		P	8	9 RIVERS IN		199	1	20		
	08-2	S	28634	12/08/76	R	18	431	1		00		P	8	9 RIVERS IN		199	1	20		
	08-2	S	28952	12/08/76	R	18	448	1		00		P	8	8 CALVERT IS		200	1	20		
	08-2	S	28962	12/08/76	R	18	441	1		00		P	8	9 RIVERS IN		199	1	20		
	08-2	S	28963	12/08/76	R	18	423	1		00		P	8	9 RIVERS IN		199	1	20		
	08-2	S	28972	12/08/76	R	18	426	1		00		P	8	9 RIVERS IN		199	1	20		
	08-2	S	28973	12/08/76	R	18	425	1		00		P	8	9 RIVERS IN		199	1	20		
	08-2	S	28980	12/08/76	R	18	480	1		00		P	8	8 CALVERT IS		200	1	20		
	08-2	S	28996	12/08/76	R	18	444	1		00		P	8	9 RIVERS IN		199	1	20		
	08-2	S	57863	12/08/76	R	4	468	1		00		P	8	9 RIVERS IN		195	2	30		
	08-2	S	57932	12/08/76	R	4	420	1		00		P	8	9 RIVERS IN		196	2	30		
	08-2	S	57941	12/08/76	R	4	433	1		00		P	8	9 RIVERS IN		196	2	30		
	08-2	S	57947	12/08/76	R	4	461	1		00		P	8	9 RIVERS IN		196	2	30		
	08-2	S	57857	13/08/76	R	35	490	1		00		P	2	827 FITZHUGH A		198	2	30		
	08-2	S	57867	13/08/76	R	35	488	1		00		P	2	827 FITZHUGH A		198	2	30		
	08-2	S	57876	13/08/76	R	35	445	1		00		P	2	827 FITZHUGH A		198	2	30		
	08-2	S	57898	13/08/76	R	35	432	1		00		P	2	827 FITZHUGH A		198	2	30		

----- CONTINUED -----

ENVIRONMENT CANADA
REGIONAL MARK RECOVERY SERVICE

PAGE 5- 135

CANADIAN RECOVERIES OF CHINOOK WITH CODED WIRE TAGS

BINARY TAG

AGENCY CODE: 2 BROOD YR: 74 AGENCY: CFSO HATCHERY: BIG QUALICUM H RELEASE: 100390 SITE: BIG QUALICUM
DATA: 10/ 2

CATCH REGION	CATCH WEEK	L B	STRAP TAG #	DATE	D C	R S	L GD	LENGTH MM	WEIGHT C	SCALE LBS	SCL BK & #	A AGE	V M	G P	STAT AREA	AND	SUB	SAMP LOG	S L	S PL	LAT	LONG	CR ED		
																								PL	
CATCH REGION CN	08-2	S	57948	13/08/76	R	35		430	1			00	P	2	827	FITZHUGH	A	198	2	30					
	08-3	S	63746	19/08/76	R	18		448	1			00	P	8	9	RIVERS IN		223	1	20					
	08-3	S	64210	19/08/76	R	15		441	1	21	2	55-09	00	P	1	8	FITZHUGH SD		630	5	33				
	08-3	S	64233	19/08/76	R	15		491	1	33	2	55-14	80	P	1	8	FITZHUGH SD		629	5	33				
	08-3	S	64245	19/08/76	R	15		445	1	22	2	55-11	80	P	1	8	FITZHUGH SD		630	5	33				
	08-3	S	64246	19/08/76	R	15		450	1	27	2	55-13	80	P	1	8	FITZHUGH SD		629	5	33				
	08-4	S	57187	27/08/76	R	4		471	1			00	P	8	8	BELLA COOLA		227	2	30					
	09-1	S	64653	03/09/76	R	35		363	1			00	P	8	46	CALVERT	A	297	1	20					
	09-1	S	64661	03/09/76	R	35		501	1			00	P	8	46	CALVERT	A	297	1	20					
	09-1	S	64668	03/09/76	R	35		477	1			00	P	8	46	CALVERT	A	297	1	20					
	09-2	S	64861	10/09/76	R	35		419	1			00	P	8	6	ROSE SPIT D		333	1	20					
	09-2	S	64871	10/09/76	R	35		451	1			00	P	8	6	ROSE SPIT D		333	1	20					
TOTAL																									
CATCH REGION NMVN	07-2	S	26706	10/07/76	R	18		452	1			00	P	8	27	WINTER HAR		70	1	20					
	07-2	S	26718	10/07/76	R	18		274	1			00	P	8	27	WINTER HAR		70	1	20					
	07-2	S	26720	10/07/76	R	18		374	1			00	P	8	27	WINTER HAR		70	1	20					
	07-2	S	26739	10/07/76	R	18		443	1			00	P	8	27	WINTER HAR		70	1	20					
TOTAL																									
CATCH REGION JSN	07-3	S	15601	16/07/76	R	4		404	1			00	V	8	12	JOHNSTONE A		130	2	30					
	07-3	S	15611	16/07/76	R	4		436	1			00	V	8	12	JOHNSTONE A		130	2	30					
	07-3	S	15623	16/07/76	R	4		430	1			00	V	8	12	JOHNSTONE A		130	2	30					
	07-4	S	27456	22/07/76	R	18		475	1			00	P	1	12	JOHNSTNE ST		107	1	20					
	07-4	S	27463	22/07/76	R	18		416	1			00	P	1	12	JOHNSTNE ST		107	1	20					
	07-4	S	27469	22/07/76	R	18		405	1			00	P	1	12	JOHNSTNE ST		107	1	20					
	07-4	S	27471	22/07/76	R	18		438	1			00	P	1	12	JOHNSTNE ST		107	1	20					
	07-4	S	27481	22/07/76	R	18		475	1			80	P	1	12	JOHNSTNE ST		107	1	20					
	07-4	S	27482	22/07/76	R	18		435	1			00	P	1	12	JOHNSTNE ST		107	1	20					
	07-4	S	27483	22/07/76	R	18		430	1			00	P	1	12	JOHNSTNE ST		107	1	20					
	07-4	S	27490	22/07/76	R	18		446	1			00	P	1	12	JOHNSTNE ST		107	1	20					
	07-4	S	27525	22/07/76	R	18		450	1			00	P	1	12	JOHNSTNE ST		107	1	20					
	07-4	S	27531	22/07/76	R	18		408	1			00	P	1	12	JOHNSTNE ST		107	1	20					
	07-4	S	27543	22/07/76	R	18		422	1			00	P	1	12	JOHNSTNE ST		107	1	20					
	07-4	S	27546	22/07/76	R	18		480	1			00	P	1	12	JOHNSTNE ST		107	1	20					
	07-4	S	56251	22/07/76	S	4		444	1			00	V	8	12	PT HARDY		148	2	30					

----- CONTINUATION -----

----- CONTINUED -----

ENVIRONMENT CANADA
REGIONAL MARK RECOVERY SERVICE

CANADIAN RECOVERIES OF CHINOOK WITH CODED WIRE TAGS

BINARY TAG

AGENCY CODE: 2 BROOD YR: 74 AGENCY: CFSO HATCHERY: BIG QUALICUM H RELEASE: 100390 SITE: BIG QUALICUM
DATA: 10/ 2

CATCH REGION	CATCH WEEK	L B	STRAP TAG #	DATE	D R		LENGTH MM	WEIGHT C LBS	SCALE C BK & #	SCL AGE	A M	V P	G R	STAT AND AREA	SUB	SAMP S S		LAT LONG		CR ED	
					C	S										GD	LOG	L	PL		LAT
CATCH REGION JSN	07-4	S	56252	22/07/76	R	4	423	1		00		V	8	12	PT HARDY		142	2	30		
	07-4	S	56266	22/07/76	R	4	420	1		00		V	8	12	PT HARDY		142	2	30		
	07-4	S	56267	22/07/76	R	4	435	1		00		V	8	12	PT HARDY		142	2	30		
	07-4	S	56269	22/07/76	S	4	428	1		00		V	8	12	PT HARDY		142	2	30		
	07-4	S	56279	22/07/76	S	4	440	1		00		V	8	12	PT HARDY		142	2	30		
	07-4	S	56286	22/07/76	S	4	460	1		00		V	8	12	PT HARDY		148	2	30		
	07-4	S	56301	22/07/76	S	4	400	1		00		V	8	12	PT HARDY		148	2	30		
	07-4	S	56308	22/07/76	S	4	450	1		00		V	8	12	PT HARDY		148	2	30		
	07-4	S	56331	22/07/76	S	4	450	1		00		V	8	12	PT HARDY		148	2	30		
	07-4	S	27446	23/07/76	R	18	422	1		00		P	1	12	JOHNSTNE ST		108	1	20		
	07-4	S	27502	23/07/76	R	18	441	1		00		P	1	12	JOHNSTNE ST		108	1	20		
	07-4	S	27507	23/07/76	R	18	390	1		00		P	1	12	JOHNSTNE ST		108	1	20		
	07-4	S	27511	23/07/76	R	18	429	1		00		P	1	12	JOHNSTNE ST		108	1	20		
	07-4	S	27516	23/07/76	R	18	463	1		00		P	1	12	JOHNSTNE ST		108	1	20		
	07-4	S	27574	24/07/76	R	18	396	1		00		T	1	13	CAMPBELL R		115	1	20		
	07-4	S	27576	24/07/76	R	18	406	1		00		T	1	13	CAMPBELL R		115	1	20		
	07-4	S	27585	24/07/76	R	18	538	1		00		T	1	13	CAMPBELL R		115	1	20		
	07-4	S	27586	24/07/76	R	35	618	1		00		T	1	13	CAMPBELL R		115	1	20		
	07-4	S	27599	24/07/76	R	18	542	1	58-13	01		T	1	13	CAMPBELL R		115	1	20		
	07-4	S	27602	24/07/76	R	18	440	1		00		T	1	13	CAMPBELL R		115	1	20		
	07-4	S	27616	24/07/76	R	18	385	1		00		T	1	13	CAMPBELL R		115	1	20		
	07-4	S	27632	24/07/76	R	18	392	1		00		T	1	13	CAMPBELL R		115	1	20		
	07-4	S	27646	24/07/76	R	18	388	1		00		T	1	13	CAMPBELL R		115	1	20		
	07-4	S	27650	24/07/76	R	18	413	1		00		T	1	13	CAMPBELL R		115	1	20		
	07-5	S	27840	29/07/76	R	18	406	1		00		P	8	12	JOHNSTNE ST		141	1	20		
	07-5	S	27851	29/07/76	R	18	421	1		00		P	8	12	JOHNSTNE ST		141	1	20		
	07-5	S	27858	29/07/76	R	18	425	1		00		P	8	12	JOHNSTNE ST		141	1	20		
	07-5	S	27865	29/07/76	R	18	419	1		00		P	8	12	JOHNSTNE ST		142	1	20		
	07-5	S	27870	29/07/76	R	18	413	1		00		P	8	12	JOHNSTNE ST		142	1	20		
	07-5	S	27875	29/07/76	R	18	473	1		00		P	8	12	JOHNSTNE ST		142	1	20		
	07-5	S	27881	29/07/76	R	18	473	1		00		P	8	12	JOHNSTNE ST		141	1	20		
	07-5	S	27892	29/07/76	R	35	591	1		00		P	8	12	JOHNSTNE ST		141	1	20		
	07-5	S	27894	29/07/76	R	18	560	1		00		P	8	12	JOHNSTNE ST		141	1	20		
	07-5	S	57593	31/07/76	S	5	430	1		00		V	2	12	JOHNSTONE A		164	2	30		
	08-1	S	27959	05/08/76	R	18	436	1		00		P	8	65	JOHNSTNE ST		168	1	20		
	08-1	S	28052	05/08/76	R	18	485	1		00		P	8	65	JOHNSTNE ST		168	1	20		
	08-1	S	28055	05/08/76	R	18	435	1		00		P	8	65	JOHNSTNE ST		168	1	20		
	08-1	S	28057	05/08/76	R	18	455	1		00		P	8	65	JOHNSTNE ST		168	1	20		

----- CONTINUATION -----

----- CONTINUED -----

ENVIRONMENT CANADA
REGIONAL MARK RECOVERY SERVICE

CANADIAN RECOVERIES OF CHINOOK WITH CODED WIRE TAGS

BINARY TAG

AGENCY CODE: 2
DATA: 10/ 2

BROOD YR: 74 AGENCY: CFSO HATCHERY: BIG QUALICUM H RELEASE: 100390 SITE: BIG QUALICUM

CATCH REGION JSN	CATCH WEEK	L B	STRAP TAG #	DATE	D R			LENGTH			WEIGHT			SCALE			SCL A V G			STAT AND SUB		SAMP S S			CR ED
					C	S	GD	MM	C	LBS	C	BK	&	#	AGE	M	P	R	AREA	LOG	L	PL	LAT	LONG	
	08-1	S	28060	05/08/76	R	18		440	1						00	P	8	65	JOHNSTNE	ST	168	1	20		
	08-1	S	28061	05/08/76	R	18		470	1						00	P	8	65	JOHNSTNE	ST	168	1	20		
	08-1	S	28064	05/08/76	R	18		465	1						00	P	8	65	JOHNSTNE	ST	168	1	20		
	08-1	S	28067	05/08/76	R	18		415	1						00	P	8	65	JOHNSTNE	ST	168	1	20		
	08-1	S	28070	05/08/76	R	18		450	1						00	P	8	65	JOHNSTNE	ST	168	1	20		
	08-1	S	28078	05/08/76	R	18		435	1						00	P	8	65	JOHNSTNE	ST	168	1	20		
	08-1	S	28079	05/08/76	R	18		433	1						00	P	8	65	JOHNSTNE	ST	168	1	20		
	08-1	S	28081	05/08/76	R	18		432	1						00	P	8	65	JOHNSTNE	ST	168	1	20		
	08-1	S	28098	05/08/76	R	18		473	1						00	P	8	65	JOHNSTNE	ST	168	1	20		
	08-1	S	28118	05/08/76	R	18		482	1						00	P	8	65	JOHNSTNE	ST	168	1	20		
	08-1	S	28126	05/08/76	R	18		420	1						00	P	8	65	JOHNSTNE	ST	168	1	20		
	08-1	S	28133	05/08/76	R	18		407	1						00	P	8	65	JOHNSTNE	ST	168	1	20		
	08-1	S	28137	05/08/76	R	18		479	1						00	P	8	65	JOHNSTNE	ST	168	1	20		
	08-1	S	28143	05/08/76	R	18		462	1						00	P	8	65	JOHNSTNE	ST	168	1	20		
	08-1	S	28151	05/08/76	R	18		421	1						00	P	8	65	JOHNSTNE	ST	168	1	20		
	08-1	S	28152	05/08/76	R	18		415	1						00	P	8	65	JOHNSTNE	ST	168	1	20		
	08-1	S	28154	05/08/76	R	18		431	1						00	P	8	65	JOHNSTNE	ST	168	1	20		
	08-1	S	28172	05/08/76	R	18		452	1						00	P	8	12	JOHNSTNE	ST	169	1	20		
	08-1	S	28156	06/08/76	R	18		437	1						00	P	8	12	JOHNSTNE	ST	175	1	20		
	08-1	S	28166	06/08/76	R	18		475	1						00	P	8	12	JOHNSTNE	ST	175	1	20		
	08-1	S	28167	06/08/76	R	18		435	1						00	P	8	12	JOHNSTNE	ST	175	1	20		
	08-1	S	28328	07/08/76	R	18		471	1						00	P	8	12	JOHNSTNE	ST	177	1	20		
	08-2	S	28507	11/08/76	R	18		391	1						00	P	8	13	JOHNSTNE	ST	185	1	20		
	08-2	S	28511	11/08/76	R	18		479	1						00	P	8	13	JOHNSTNE	ST	185	1	20		
	08-2	S	28512	11/08/76	R	18		490	1						00	P	8	13	JOHNSTNE	ST	185	1	20		
	08-2	S	28528	11/08/76	R	18		474	1						00	P	8	13	JOHNSTNE	ST	185	1	20		
	08-2	S	28537	11/08/76	R	18		432	1						00	P	8	13	JOHNSTNE	ST	185	1	20		
	08-2	S	28803	11/08/76	R	35		483	1						00	P	8	12	JOHNSTNE	ST	195	1	20		
	08-2	S	28806	11/08/76	R	35		496	1						00	P	8	12	JOHNSTNE	ST	195	1	20		
	08-2	S	28816	11/08/76	R	35		517	1						00	P	8	12	JOHNSTNE	ST	195	1	20		
	08-2	S	28821	11/08/76	R	35		476	1						00	P	8	12	JOHNSTNE	ST	195	1	20		
	08-2	S	57809	11/08/76	R	4		456	1					96-01	01	V	2	13	DEEPWATER	B	191	2	30		
	08-2	S	28613	12/08/76	R	18		477	1						00	P	8	12	JOHNSTNE	ST	197	1	20		
	08-2	S	28641	12/08/76	R	35		501	1						00	P	8	13	JOHNSTNE	ST	198	1	20		
	08-2	S	28826	12/08/76	R	18		524	1						00	P	8	12	JOHNSTNE	ST	197	1	20		
	08-2	S	28839	12/08/76	R	18		462	1						00	P	8	12	JOHNSTNE	ST	197	1	20		
	08-2	S	57753	12/08/76	R	4		458	1						00	P	8	12	JOHNSTONE	A	194	2	30		
	08-2	S	57758	12/08/76	R	4		457	1						00	P	8	12	JOHNSTONE	A	194	2	30		

----- CONTINUATION -----

----- CONTINUED -----

ENVIRONMENT CANADA
REGIONAL MARK RECOVERY SERVICE

CANADIAN RECOVERIES OF CHINOOK WITH CODED WIRE TAGS

BINARY TAG

AGENCY CODE: 2 BROOD YR: 74 AGENCY: CFSO HATCHERY: BIG QUALICUM H RELEASE: 100390 SITE: BIG QUALICUM
DATA: 10/ 2

CATCH REGION	CATCH WEEK	L B	STRAP TAG #	DATE	D C	R S	GD	LENGTH MM	WEIGHT C	SCALE BK	SCL #	A M	V P	G R	STAT	AND AREA	SUB	SAMP LOG	S L	S PL	LAT	LONG	CR ED
CATCH REGION JSN	08-2	S	57855	12/08/76	R	4		413	1			00	P	8	12	JOHNSTONE	A	194	2	30			
	08-3	S	57061	15/08/76	S	35						00	P	2				664	2	30			
	08-3	S	57097	15/08/76	S	35						00	P	2				664	2	30			
	08-3	S	63502	18/08/76	R	18		411	1			00	P	8	12	JOHNSTNE	ST	208	1	20			
	08-3	S	63508	18/08/76	R	18		453	1			00	P	8	12	JOHNSTNE	ST	208	1	20			
	08-3	S	63518	18/08/76	R	18		431	1			00	P	8	12	JOHNSTNE	ST	208	1	20			
	08-3	S	63525	18/08/76	R	18		462	1			00	P	8	12	JOHNSTNE	ST	208	1	20			
	08-3	S	18476	19/08/76	S	35		457	1			00	P	8	12	JOHNSTONE	A	479	2	74			
	08-4	S	57108	25/08/76	R	4		489	1			00	V	8	12	JOHNSTONE	A	218	2	30			
	08-4	S	57113	25/08/76	R	4		436	1			00	V	8	12	JOHNSTONE	A	218	2	30			
	08-4	S	57118	25/08/76	R	4		498	1	102-11		01	V	8	12	JOHNSTONE	A	218	2	30			
	08-4	S	57171	26/08/76	R	4		470	1			00	P	8	12	JOHNSTONE	A	223	2	30			
	08-4	S	57175	26/08/76	R	4		410	1			00	P	8	12	JOHNSTONE	A	223	2	30			
	08-4	S	57179	26/08/76	R	4		400	1			00	P	8	12	JOHNSTONE	A	223	2	30			
	08-4	S	57182	26/08/76	R	4		460	1			00	P	8	12	JOHNSTONE	A	223	2	30			
	08-4	S	57184	26/08/76	R	4		480	1			00	P	8	12	JOHNSTONE	A	223	2	30			
	08-4	S	57189	26/08/76	R	4		427	1			00	P	8	12	JOHNSTONE	A	223	2	30			
	08-4	S	63160	26/08/76	R	18		442	1			00	P	8	13	JOHNSTNE	ST	248	1	20			
	08-4	S	63165	26/08/76	R	18		447	1			00	P	8	13	JOHNSTNE	ST	248	1	20			
	08-4	S	63168	26/08/76	R	18		431	1			00	P	8	13	JOHNSTNE	ST	248	1	20			
	08-4	S	63183	26/08/76	R	18		478	1			00	P	8	13	JOHNSTNE	ST	247	1	20			
	08-4	S	63195	26/08/76	R	35		522	1			00	P	8	13	JOHNSTNE	ST	247	1	20			
	08-4	S	56659	27/08/76	R	4		485	1			00	P	8	12	JOHNSTONE	A	228	2	30			
	08-4	S	56690	27/08/76	R	4		468	1			00	P	8	12	JOHNSTONE	A	228	2	30			
	08-4	S	57159	27/08/76	R	35		500	1			00	P	8	12	CP FLATTERY		225	2	30			
	08-4	S	57172	27/08/76	R	35		583	1			00	P	8	12	CP FLATTERY		226	2	30			
	08-4	S	57190	27/08/76	R	35		446	1			00	P	8	12	CP FLATTERY		225	2	30			
	09-1	S	63092	01/09/76	R	18		491	1			00	P	8	13	JOHNSTNE	ST	273	1	20			
	09-1	S	63093	01/09/76	R	18		440	1			00	P	8	13	JOHNSTNE	ST	273	1	20			
	09-1	S	63096	01/09/76	R	35		511	1			00	P	8	13	JOHNSTNE	ST	273	1	20			
	09-1	S	63098	01/09/76	R	18		389	1			00	P	8	13	JOHNSTNE	ST	273	1	20			
	09-1	S	63099	01/09/76	R	18		462	1			00	P	8	13	JOHNSTNE	ST	273	1	20			
	09-1	S	63266	01/09/76	R	18		484	1			00	P	8	13	JOHNSTNE	ST	274	1	20			
	09-1	S	63291	01/09/76	R	18		431	1			00	P	8	13	JOHNSTNE	ST	274	1	20			
	09-1	S	63360	01/09/76	R	18		468	1			00	P	8	13	JOHNSTNE	ST	273	1	20			
	09-1	S	63368	01/09/76	R	18		476	1			00	P	8	13	JOHNSTNE	ST	274	1	20			
	09-1	S	63373	01/09/76	R	18		453	1			00	P	8	13	JOHNSTNE	ST	274	1	20			
	09-1	S	63382	01/09/76	R	18		476	1			00	P	8	13	JOHNSTNE	ST	274	1	20			

----- CONTINUATION -----

----- CONTINUED -----

ENVIRONMENT CANADA
REGIONAL MARK RECOVERY SERVICE

PAGE 5- 139

CANADIAN RECOVERIES OF CHINOOK WITH CODED WIRE TAGS

BINARY TAG

AGENCY CODE: 2
DATA: 10/ 2

BROOD YR: 74 AGENCY: CFSO HATCHERY: BIG QUALICUM H RELEASE: 100390 SITE: BIG QUALICUM

CATCH REGION	CATCH WEEK	L B	STRAP TAG #	DATE	D R		LENGTH MM	WEIGHT C	SCALE LBS	SCALE BK	SCALE #	SCL AGE	A M	V P	G R	STAT	AND AREA	SUB	SAMP S S		LAT	LONG	CR ED
					C	S													LOG	L PL			
CATCH REGION JSN	09-1	S	63404	01/09/76	R	18	438	1				00	P	8	13	JOHNSTNE	ST	274	1	20			
	09-1	S	63406	01/09/76	R	18	415	1				00	P	8	13	JOHNSTNE	ST	274	1	20			
	09-1	S	63407	01/09/76	R	18	495	1				00	P	8	13	JOHNSTNE	ST	274	1	20			
	09-1	S	63408	01/09/76	R	18	456	1				00	P	8	13	JOHNSTNE	ST	274	1	20			
	09-1	S	63411	01/09/76	R	18	494	1				00	P	8	13	JOHNSTNE	ST	274	1	20			
	09-1	S	63413	01/09/76	R	18	655	1				00	P	8	13	JOHNSTNE	ST	274	1	20			
	09-1	S	63420	01/09/76	R	18	444	1				00	P	8	13	JOHNSTNE	ST	274	1	20			
	09-1	S	63422	01/09/76	R	18	458	1				00	P	8	13	JOHNSTNE	ST	274	1	20			
	09-1	S	63426	01/09/76	R	18	486	1				00	P	8	13	JOHNSTNE	ST	274	1	20			
	09-1	S	63427	01/09/76	R	18	500	1				00	P	8	13	JOHNSTNE	ST	274	1	20			
	09-1	S	63429	01/09/76	R	18	473	1				00	P	8	13	JOHNSTNE	ST	274	1	20			
	09-1	S	63432	01/09/76	R	18	435	1				00	P	8	13	JOHNSTNE	ST	274	1	20			
	09-1	S	63433	01/09/76	R	18	445	1				00	P	8	13	JOHNSTNE	ST	274	1	20			
	09-1	S	63435	01/09/76	R	18	432	1				00	P	8	13	JOHNSTNE	ST	274	1	20			
	09-1	S	63436	01/09/76	R	18	450	1				00	P	8	13	JOHNSTNE	ST	274	1	20			
	09-1	S	63437	01/09/76	R	18	448	1				00	P	8	13	JOHNSTNE	ST	274	1	20			
	09-1	S	63438	01/09/76	R	18	478	1				00	P	8	13	JOHNSTNE	ST	274	1	20			
	09-1	S	63441	01/09/76	R	18	554	1				00	P	8	13	JOHNSTNE	ST	274	1	20			
	09-1	S	63466	01/09/76	S	35						00	P	8				434	1	20			
	09-1	S	63482	01/09/76	R	18	480	1				00	P	8	13	JOHNSTNE	ST	274	1	20			
	09-1	S	64534	01/09/76	R	18	440	1				00	P	8	13	JOHNSTNE	ST	274	1	20			
	09-1	S	64546	01/09/76	R	18	445	1				00	P	8	13	JOHNSTNE	ST	274	1	20			
	09-1	S	64591	01/09/76	R	18	525	1				00	P	8	12	JOHNSTNE	ST	276	1	20			
	09-1	S	64624	01/09/76	R	35	545	1				00	P	8	12	JOHNSTNE	ST	277	1	20			
	09-2	S	56554	08/09/76	R	18	499	1		105-12		01	P	8	65	JOHNSTNE	ST	247	2	30			
	09-2	S	56589	08/09/76	R	32	494	1		105-11		80	P	8	65	JOHNSTNE	ST	247	2	30			
	09-2	S	64809	08/09/76	R	18	454	1				00	P	8	13	JOHNSTNE	ST	301	1	20			
	09-2	S	64817	08/09/76	R	35	535	1				00	P	8	13	JOHNSTNE	ST	301	1	20			
	09-2	S	64822	08/09/76	R	35	520	1				00	P	8	13	JOHNSTNE	ST	301	1	20			
	09-2	S	64819	09/09/76	R	35	445	1				00	P	8	13	JOHNSTNE	ST	328	1	20			
	09-2	S	64893	09/09/76	R	35	480	1				00	P	8	13	JOHNSTNE	ST	328	1	20			
	09-2	S	64954	10/09/76	R	35	617	1				00	P	8	12	JOHNSTNE	ST	332	1	20			
	09-2	S	66043	10/09/76	R	35	520	1				00	P	8	12	JOHNSTNE	ST	332	1	20			
	09-3	S	56732	15/09/76	R	35	515	1				00	P	8	12	JOHNSTONE	A	264	2	30			
	09-3	S	66266	15/09/76	R	35	450	1				00	P	8	13	JOHNSTNE	ST	348	1	20			
	09-3	S	19450	16/09/76	R	35	497	1			92-13	01	P	1	13	CAMPBELL	R	584	2	74			
	09-4	S	56649	22/09/76	R	18	487	1			111-22	90	P	8	12	JOHNSTONE	A	276	2	30			
	09-4	S	66202	22/09/76	R	35	438	1				00	P	8	13	JOHNSTNE	ST	361	1	20			

----- CONTINUATION -----

ENVIRONMENT CANADA
REGIONAL MARK RECOVERY SERVICE

CANADIAN RECOVERIES OF CHINOOK WITH CODED WIRE TAGS

BINARY TAG

AGENCY CODE: 2 BROOD YR: 74 AGENCY: CFSO HATCHERY: BIG QUALICUM H RELEASE: 100390 SITE: BIG QUALICUM
DATA: 10/ 2

CATCH REGION	L	STRAP	WEEK	B	TAG #	DATE	D	R	C	S	6D	LENGTH	WEIGHT	SCALE	SCL	A	V	G	STAT	AND	SUB	SAMP	S	S	LAT	LONG	CR	
																												MM
CATCH REGION JSN	09-4	S	66224	22/09/76	R	35	459	1							00	P	8	13	JOHNSTNE	ST	361	1	20					
	09-4	S	66433	23/09/76	R	35	466	1							00	P	8	12	JOHNSTNE	ST	363	1	20					
	09-4	S	66436	23/09/76	R	35	515	1							00	P	8	12	JOHNSTNE	ST	363	1	20					
	09-4	S	66451	23/09/76	R	35	510	1							00	P	8	12	JOHNSTNE	ST	364	1	20					
	09-4	S	66469	23/09/76	R	35	521	1							00	P	8	12	JOHNSTNE	ST	364	1	20					
	10-1	S	67084	01/10/76	R	35	466	1							00	P	8	13	JOHNSTNE	ST	380	1	20					
	10-1	S	67033	30/09/76	R	35	503	1							00	P	8	12	JOHNSTNE	ST	379	1	20					
	10-1	S	67059	30/09/76	R	35	490	1							00	P	8	12	JOHNSTNE	ST	379	1	20					
	10-1	S	67065	30/09/76	R	35	414	1							00	P	8	12	JOHNSTNE	ST	378	1	20					
	10-1	S	67073	30/09/76	R	35	536	1							00	P	8	12	JOHNSTNE	ST	379	1	20					
	10-3	S	67527	13/10/76	R	35	441	1							00	P	8	12	JOHNSTNE	ST	404	1	20					
	10-3	S	67548	13/10/76	R	35	524	1							00	P	8	12	JOHNSTNE	ST	404	1	20					
	10-3	S	67554	15/10/76	R	35	505	1							00	P	8	13	JOHNSTNE	ST	406	1	20					
	10-3	S	67558	15/10/76	R	35	477	1							00	P	8	12	JOHNSTNE	ST	409	1	20					
	10-3	S	67576	15/10/76	R	35	479	1							00	P	8	13	JOHNSTNE	ST	406	1	20					
	10-3	S	67600	15/10/76	R	35	503	1							00	P	8	12	JOHNSTNE	ST	409	1	20					
	10-4	S	67656	20/10/76	R	35	554	1							00	P	8	13	JOHNSTNE	ST	413	1	20					
	10-5	S	62775	28/10/76	R	3								242-04	01	P	1	13			559	3	75					
	10-5	S	67705	28/10/76	R	35	469	1							00	P	8	13	JOHNSTNE	ST	430	1	20					
	10-5	S	67707	28/10/76	R	35	452	1							00	P	8	13	JOHNSTNE	ST	430	1	20					
	10-5	S	67739	28/10/76	R	35	547	1							00	P	8	13	JOHNSTNE	ST	431	1	20					
TOTAL																												
CATCH REGION GSN	10-4	S	67601	20/10/76	R	35	532	1							00	P	8	14	N GEORGIA	S	411	1	20					
	10-4	S	67606	20/10/76	R	35	455	1							00	P	8	14	N GEORGIA	S	411	1	20					
	10-4	S	67640	20/10/76	R	35	470	1							00	P	8	14	N GEORGIA	S	411	1	20					
	10-4	S	67648	20/10/76	R	35	470	1							00	P	8	14	N GEORGIA	S	411	1	20					
TOTAL																												
CATCH REGION CSPT	07-4	H	186	20/07/76	S										00	S	0	12	PORT ELIZ					5040	12630			
TOTAL																												
CATCH REGION WSPT	07-5	H	13714	00/08/76	2	S									00	S	0	23	BARKLEY SD					4845	12525			
TOTAL																												
CATCH REGION GSPT	04-2	H	16356	04/04/76	S										00	S	7	14	FRENCH CR					4921	12422			

----- CONTINUED -----

ENVIRONMENT CANADA
REGIONAL MARK RECOVERY SERVICE

PAGE 5- 141

CANADIAN RECOVERIES OF CHINOOK WITH CODED WIRE TAGS

BINARY TAG

AGENCY CODE: 2 BROOD YR: 74 AGENCY: CFSO HATCHERY: BIG QUALICUM H RELEASE: 100390 SITE: BIG QUALICUM
DATA: 10/ 2

CATCH REGION	L	STRAP	D R	LENGTH	WEIGHT	SCALE	SCL	A	V	G	STAT	AND SUB	SAMP	S S	LAT	LONG	CR					
																		WEEK	B	TAG #	DATE	C
CATCH REGION GSPT	04-5	H	28121	01/05/76	S			00	S	7	14	MITLENATCH			4957	12501						
	05-1	H	15075	02/05/76	S			00	S	7	14	NORRIS RK			4929	12439						
	05-1	H	15770	03/05/76	S			00	S	7	14	BOWSER			4927	12440						
	05-1	H	17634	07/05/76	S			00	S	7	17	LANTZVILLE			4916	12405						
	05-1	H	17489	08/05/76	S			00	S	7	14	DEEP BAY			4929	12447						
	05-3	H	11238	16/05/76	S			00	S	7	14	PT HOLMES			4943	12451						
	05-3	H	15385	19/05/76	S			00	S	7	14	SALMON PT			4953	12507						
	05-3	H	17490	22/05/76	S			00	S	7	14	DEEP BAY			4929	12447						
	05-4	H	15782	23/05/76	S			00	S	7	14	BOWSER			4927	12440						
	05-4	H	16691	23/05/76	S			00	S	7	14	NILE CREEK			4925	12438						
	05-4	H	17491	23/05/76	S			00	S	7	14	DEEP BAY			4929	12447						
	05-4	H	17492	23/05/76	S			00	S	7	14	DEEP BAY			4929	12447						
	05-4	H	6352	24/05/76	S			00	S	7	17	MISTAKEN I			4919	12413						
	05-4	H	11970	24/05/76	S			00	S	7	17	FIVE FING			4914	12355						
	06-1	H	27884	00/06/76	1 S			00	S	7	13	HYACINTHE			5008	12514						
	06-1	H	30309	00/06/76	1 S			00	S	7	14	HORNBY IS			4934	12440						
	06-1	H	29837	01/06/76	S			00	S	7	14	QUALICUM B			4924	12435						
	06-2	H	19160	10/06/76	S			00	S	7	18	SAANICH IN			4838	12330						
	06-2	H	8339	12/06/76	S			00	S	7	14	WHALING ST			4932	12436						
	06-3	H	1786	14/06/76	S			00	S	7	14	FLORA IT			4931	12434						
	06-3	H	18236	14/06/76	S			00	S	7	16	WESTVIEW			4950	12432						
	06-3	H	27179	15/06/76	S			00	S	7	14	FLORA IT			4931	12434						
	06-3	H	27180	15/06/76	S			00	S	7	14	FLORA IT			4931	12434						
	06-3	H	36634	16/06/76	S			00	S	7	14	PALLISER R			4937	12450						
	06-3	H	11208	17/06/76	S			00	S	7	14	CAPE LAZO			4943	12450						
	06-3	H	8598	18/06/76	S			00	S	7	14	KING COHO			4944	12454						
	06-3	H	28688	19/06/76	S			00	S	7	16	VANANDA			4946	12433						
	06-4	H	27312	20/06/76	S			00	S	7	13	FRANCISCO			5001	12509						
	06-4	H	28602	20/06/76	S			00	S	7	14	BOWSER			4927	12440						
	06-4	H	6589	21/06/76	S			00	S	7	13	BELL BUOY			4959	12509						
	06-4	H	6681	21/06/76	S			00	S	7	13	CAPE MUDGE			4959	12510						
	06-4	H	18251	21/06/76	S			00	S	7	16	HARWOOD IS			4951	12438						
	06-4	H	6585	22/06/76	S			00	S	7	13	CAPE MUDGE			4959	12510						
	06-4	H	8578	22/06/76	S			11	S	7	14	KING COHO			4944	12454						
	06-4	H	6509	24/06/76	S			00	S	7	13	CAPE MUDGE			4959	12510						
	06-4	H	16019	24/06/76	S			00	S	7	13	3 ISLETS			5003	12456						
	06-4	H	28426	24/06/76	S			00	S	7	13	PHILLIPS A			5030	12522						
	06-4	H	8283	26/06/76	S			00	S	7	17	ENTRANCE I			4912	12348						

----- CONTINUATION -----

----- CONTINUED -----

ENVIRONMENT CANADA
REGIONAL MARK RECOVERY SERVICE

PAGE 5- 142

CANADIAN RECOVERIES OF CHINOOK WITH CODED WIRE TAGS

BINARY TAG

AGENCY CODE: 2 BROOD YR: 74 AGENCY: CFSO HATCHERY: BIG QUALICUM H RELEASE: 100390 SITE: BIG QUALICUM
DATA: 10/ 2

CATCH REGION	L	STRAP	WEEK	B	TAG #	DATE	D R		LENGTH	WEIGHT	SCALE	SCL	A	V	G	STAT	AND	SUB	SAMP S S			CR
							C	S											MM	C	LBS	
GSPT	06-4	H	14524			26/06/76		S					00	S	7	13	REBECCA	SP		5006	12511	
	06-4	H	14525			26/06/76		S					00	S	7	13	REBECCA	SP		5006	12511	
	06-4	H	14526			26/06/76		S					00	S	7	13	REBECCA	SP		5006	12511	
	06-4	H	16035			26/06/76		S					00	S	7	13	MARINA	IS		5002	12504	
	06-4	H	18258			26/06/76		S					00	S	7	16	HARWOOD	IS		4951	12438	
	06-4	H	19567			26/06/76		S					00	S	7	17	WINCHELSEA			4917	12404	
	06-4	H	27479			26/06/76		S					00	S	7	14	SALMON	PT		4953	12507	
	06-4	H	28178			26/06/76		S					00	S	7	14	SALMON	PT		4953	12507	
	06-4	H	28258			26/06/76		S					00	S	7	13	BUTLER	PT		5001	12509	
	06-4	H	28310			26/06/76		S					00	S	7	14	QUALICUM	R		4924	12435	
	07-1	H	6091			00/07/76	2	S					00	S	7	13	HOLE	IN	WL	5019	12510	
	07-1	H	17174			00/07/76	1	S					00	S	7	14	BAYNES	SD		4933	12451	
	07-1	H	20730			00/07/76	1	S					00	S	7	14	LAMBERT	CH		4932	12443	
	07-1	H	26475			00/07/76	1	S					00	S	7	13	CAPE	MUDGE		4959	12510	
	07-1	H	28540			00/07/76	2	S					00	S	7	41	GEN	GULF				
	07-1	H	28692			00/07/76	2	S					00	S	7	16	POWELL	RIV		4952	12434	
	07-1	H	9128			01/07/76		S					00	S	7	14	NASH	BANK		4930	12438	
	07-1	H	14695			01/07/76		S					00	S	7	13	SHELTER	BY		4957	12511	
	07-1	H	14696			01/07/76		S					00	S	7	13	SHELTER	BY		4957	12511	
	07-1	H	17137			01/07/76		S					00	S	7	14	NORRIS	RK		4929	12439	
	07-1	H	20359			01/07/76		S					00	S	7	14	DEEP	BAY		4929	12447	
	07-1	H	27372			01/07/76		S					00	S	7	13	SHELTER	BY		4957	12511	
	07-1	H	36281			01/07/76		S					00	S	7	14	COMOX	BAR		4938	12454	
	07-1	H	6870			02/07/76		S					00	S	7	14	NASH	BANK		4930	12438	
	07-1	H	15720			02/07/76		S					00	S	7	14	BOWSER			4927	12440	
	07-1	H	17148			02/07/76		S					00	S	7	14	CHROME	IS		4928	12441	
	07-1	H	17150			02/07/76		S					00	S	7	14	BOWSER			4927	12440	
	07-1	H	26231			02/07/76		S					00	S	7	14	CAPE	LAZO		4943	12450	
	07-1	H	26252			02/07/76		S					00	S	7	13	STUART	IS		5022	12507	
	07-1	H	27187			02/07/76		S					00	S	7	14	QUALICUM	R		4924	12435	
	07-1	H	27303			02/07/76		S					00	S	7	13	SHELTER	BY		4957	12511	
	07-1	H	27376			02/07/76		S					00	S	7	13	SHELTER	BY		4957	12511	
	07-1	H	36485			02/07/76		S					00	S	7	13	COPPER	BLF		5006	12516	
	07-1	H	39778			02/07/76		S					00	S	7	14	QUALICUM	B		4924	12435	
	07-1	H	19474			03/07/76		S					00	S	7	14	BATES	BE		4946	12458	
	07-1	H	19475			03/07/76		S					00	S	7	14	BATES	BE		4946	12458	
	07-1	H	26402			03/07/76		S					00	S	7	13	APRIL	PT		5005	12515	
	07-1	H	26424			03/07/76		S					00	S	7	13	CAMPBELL	R		5003	12515	

----- CONTINUATION -----

----- CONTINUED -----

ENVIRONMENT CANADA
REGIONAL MARK RECOVERY SERVICE

PAGE 5- 143

CANADIAN RECOVERIES OF CHINOOK WITH CODED WIRE TAGS

BINARY TAG

AGENCY CODE: 2 BROOD YR: 74 AGENCY: CFSO HATCHERY: BIG QUALICUM H RELEASE: 100390 SITE: BIG QUALICUM
DATA: 10/ 2

CATCH REGION	L	STRAP	WEEK	B	TAG #	DATE	D R		LENGTH	WEIGHT	SCALE	SCL	A	V	G	STAT	AND	SUB	AREA	SAMP S S			CR
							C	S												GD	MM	C	
CATCH REGION GSPT	07-1	H	26509	03/07/76	S							00	S	7	13	SHELTER	BY			4957	12511		
	07-1	H	6433	27/06/76	S							00	S	7	17	CLAYTONS				4919	12412		
	07-1	H	19469	27/06/76	S							00	S	7	14	BATES	BE			4946	12458		
	07-1	H	20042	27/06/76	S							00	S	7	14	CAPE LAZO				4943	12450		
	07-1	H	27083	27/06/76	S							00	S	7	14	COMOX	BB			4938	12454		
	07-1	H	27354	27/06/76	S							00	S	7	13	SHELTER	BY			4957	12511		
	07-1	H	28311	27/06/76	S							00	S	7	14	FRENCH	CR			4921	12422		
	07-1	H	11207	28/06/76	S							00	S	7	14	KING	COHO			4944	12454		
	07-1	H	27323	28/06/76	S							00	S	7	13	SHELTER	PT			4957	12511		
	07-1	H	27326	28/06/76	S							00	S	7	13	P	61			4959	12507		
	07-1	H	27500	28/06/76	S							00	S	7	14	SALMON	PT			4953	12507		
	07-1	H	27808	28/06/76	S							00	S	7	13	REBECCA	SP			5006	12511		
	07-1	H	15716	29/06/76	S							00	S	7	14	FLORA	IT			4931	12434		
	07-1	H	15717	29/06/76	S							00	S	7	14	TRIBUNE	BY			4930	12437		
	07-1	H	4598	30/06/76	S							00	S	7	14	BATES	BE			4946	12458		
	07-1	H	8588	30/06/76	S							11	S	7	14	KING	COHO			4944	12454		
	07-1	H	18701	30/06/76	S							00	S	7	14	COMOX	BAR			4938	12454		
	07-1	H	19569	30/06/76	S							00	S	7	15	DESOLATION				5005	12450		
	07-1	H	19988	30/06/76	S							00	S	7	14	HORNBY	IS			4934	12440		
	07-1	H	26123	30/06/76	S							00	S	7	14	LAMBERT	CH			4932	12443		
	07-2	H	760	04/07/76	S							00	S	7	16	EGMONT	PT			4947	12357		
	07-2	H	5542	04/07/76	S							00	S	7	14	MIRACLE	BE			4950	12502		
	07-2	H	8351	04/07/76	S							00	S	7	16	LASQUETI	I			4927	12417		
	07-2	H	19034	04/07/76	S							00	S	7	14	PARKSVILLE				4919	12419		
	07-2	H	26627	04/07/76	S							00	S	7	14	COMOX				4938	12454		
	07-2	H	27857	04/07/76	S							00	S	7	13	REBECCA	SP			5006	12511		
	07-2	H	29836	04/07/76	S							00	S	7	14	QUALICUM	B			4924	12435		
	07-2	H	19783	05/07/76	S							00	S	7	14	BENNETT	PT			4952	12506		
	07-2	H	20385	05/07/76	S							00	S	7	14	DEEP	BAY			4929	12447		
	07-2	H	26451	05/07/76	S							00	S	7	13	BUTLER	PT			5001	12509		
	07-2	H	28554	05/07/76	S							00	S	7	14	BOWSER				4927	12440		
	07-2	H	36203	05/07/76	S							00	S	7	14	ASTRA	BAY			4943	12454		
	07-2	H	5598	06/07/76	S							00	S	7	14	MIRACLE	BE			4950	12502		
	07-2	H	6024	06/07/76	S							00	S	7	41	GEN	GULF						
	07-2	H	20392	06/07/76	S							00	S	7	14	CHROME	IS			4928	12441		
	07-2	H	27603	06/07/76	S							00	S	7	16	QUARRY	BAY			4939	12408		
	07-2	H	23744	07/07/76	S							00	S	7	13	CAPE	MUDGE			4959	12510		
	07-2	H	26099	07/07/76	S							00	S	7	14	MITLENATCH				4957	12501		

----- CONTINUATION -----

----- CONTINUED -----

ENVIRONMENT CANADA
REGIONAL MARK RECOVERY SERVICE

CANADIAN RECOVERIES OF CHINOOK WITH CODED WIRE TAGS

BINARY TAG

AGENCY CODE: 2 BROOD YR: 74 AGENCY: CFSO HATCHERY: BIG QUALICUM H RELEASE: 100390 SITE: BIG QUALICUM
DATA: 10/ 2

CATCH REGION GSPT	CATCH WEEK	L B	STRAP TAG #	DATE	D C	R S	LENGTH MM	WEIGHT C	SCALE LBS	SCL BK	A &	V M	G P	STAT R	AND AREA	SUB	SAMP LOG	S L	S PL	LAT	LONG	CR ED
	07-2	H	26246	07/07/76	S					00	S	7	14	COMOX BAR			4938	12454				
	07-2	H	27394	07/07/76	S					00	S	7	13	SHELTER PT			4957	12511				
	07-2	H	179	08/07/76	S					00	S	7	16	PIRATE RK			4928	12356				
	07-2	H	5600	08/07/76	S					00	S	7	14	MIRACLE BE			4950	12502				
	07-2	H	6394	08/07/76	S					00	S	7	17	BALLENAS I			4921	12409				
	07-2	H	19777	08/07/76	S					00	S	7	14	OYSTER BAY			4955	12509				
	07-2	H	26052	08/07/76	S					00	S	7	14	SALMON PT			4953	12507				
	07-2	H	26557	08/07/76	S					00	S	7	14	OYSTER BAY			4955	12509				
	07-2	H	26646	08/07/76	S					00	S	7	14	BATES BE			4946	12458				
	07-2	H	8538	09/07/76	S					00	S	7	14	LITTLE RIV			4944	12453				
	07-2	H	20350	09/07/76	S					00	S	7	14	NORRIS RK			4929	12439				
	07-2	H	27396	09/07/76	S					00	S	7	13	BUTLER PT			5001	12509				
	07-2	H	28538	09/07/76	S					00	S	7	14	NORRIS RK			4929	12439				
	07-2	H	30297	09/07/76	S					00	S	7	14	COMOX			4938	12454				
	07-2	H	6083	10/07/76	S					00	S	7	41	GEN GULF								
	07-2	H	8545	10/07/76	S					00	S	7	14	KING COHO			4944	12454				
	07-2	H	19571	10/07/76	S					00	S	7	17	WINCHELSEA			4917	12404				
	07-2	H	19784	10/07/76	S					00	S	7	14	BENNETT PT			4952	12506				
	07-2	H	19787	10/07/76	S					00	S	7	14	OYSTER BAY			4955	12509				
	07-2	H	19996	10/07/76	S					00	S	7	14	NORRIS RK			4929	12439				
	07-2	H	26545	10/07/76	S					00	S	7	13	BUTLER PT			5001	12509				
	07-2	H	26549	10/07/76	S					00	S	7	13	P 61			4959	12507				
	07-2	H	30105	10/07/76	S					00	S	7	13	REBECCA SP			5006	12511				
	07-2	H	30207	10/07/76	S					00	S	7	14	SALMON PT			4953	12507				
	07-3	H	5590	11/07/76	S					00	S	7	14	MIRACLE BE			4950	12502				
	07-3	H	19785	11/07/76	S					00	S	7	14	SALMON PT			4953	12507				
	07-3	H	26467	11/07/76	S					00	S	7	13	BLACK BUOY			4959	12507				
	07-3	H	26468	11/07/76	S					00	S	7	41	GEN GULF								
	07-3	H	28463	11/07/76	S					00	S	7	13	FRANCISCO			5001	12509				
	07-3	H	30107	11/07/76	S					00	S	7	13	CAPE MUDGE			4959	12510				
	07-3	H	30108	11/07/76	S					00	S	7	13	CAPE MUDGE			4959	12510				
	07-3	H	30290	11/07/76	S					00	S	7	14	COMOX BB			4938	12454				
	07-3	H	6535	12/07/76	S					00	S	7	13	BELL BUOY			4959	12509				
	07-3	H	6855	12/07/76	S					00	S	7	14	HORNBY IS			4934	12440				
	07-3	H	15227	12/07/76	S					00	S	7	13	SHELTER BY			4957	12511				
	07-3	H	16407	12/07/76	S					00	S	7	13	CAPE MUDGE			4959	12510				
	07-3	H	19793	12/07/76	S					00	S	7	14	OYSTER BAY			4955	12509				
	07-3	H	20343	12/07/76	S					00	S	7	14	HORNBY IS			4934	12440				

----- CONTINUATION -----

----- CONTINUED -----

PAGE 5- 145

ENVIRONMENT CANADA
REGIONAL MARK RECOVERY SERVICE

CANADIAN RECOVERIES OF CHINOOK WITH CODED WIRE TAGS

BINARY TAG

AGENCY CODE: 2 BROOD YR: 74 AGENCY: CFSO HATCHERY: BIG QUALICUM H RELEASE: 100390 SITE: BIG QUALICUM
DATA: 10/ 2

CATCH REGION	L	STRAP	D R	LENGTH	WEIGHT	SCALE	SCL	A	V	G	STAT	AND SUB	SAMP	S S	LAT	LONG	CR					
																		WEEK	B	TAG #	DATE	C
CATCH REGION GSPT	07-3	H	26796	12/07/76	S			00	S	7	14	LITTLE RIV			4944	12453						
	07-3	H	30112	12/07/76	S			00	S	7	13	QUADRA IS			5003	12509						
	07-3	H	30237	12/07/76	S			00	S	7	13	RAMSAY ARM			5023	12458						
	07-3	H	36206	12/07/76	S			00	S	7	14	ASTRA BAY			4943	12454						
	07-3	H	8635	13/07/76	S			00	S	7	14	OYSTER BAY			4955	12509						
	07-3	H	19496	13/07/76	S			00	S	7	14	BATES BE			4946	12458						
	07-3	H	19794	13/07/76	S			00	S	7	14	BENNETT PT			4952	12506						
	07-3	H	26357	13/07/76	S			00	S	7	13	CAMPBELL R			5003	12515						
	07-3	H	26478	13/07/76	S			00	S	7	13	CAPE MUDGE			4959	12510						
	07-3	H	26799	13/07/76	S			00	S	7	14	KING COHO			4944	12454						
	07-3	H	28322	13/07/76	S			00	S	7	14	FRENCH CR			4921	12422						
	07-3	H	28346	13/07/76	S			00	S	7	14	FRENCH CR			4921	12422						
	07-3	H	28466	13/07/76	S			00	S	7	14	BENNETT PT			4952	12506						
	07-3	H	28649	13/07/76	S			00	S	7	14	CHROME IS			4928	12441						
	07-3	H	30115	13/07/76	S			00	S	7	13	REBECCA SP			5006	12511						
	07-3	H	30234	13/07/76	S			00	S	7	14	SALMON PT			4953	12507						
	07-3	H	30345	13/07/76	S			00	S	7	14	COMOX			4938	12454						
	07-3	H	30950	13/07/76	S			00	S	7	13	P 61			4959	12507						
	07-3	H	36208	13/07/76	S			00	S	7	14	ASTRA BAY			4943	12454						
	07-3	H	4325	14/07/76	S			00	S	7	16	SCOTCH FIR			4943	12416						
	07-3	H	5514	14/07/76	S			00	S	7	14	MIRACLE BE			4950	12502						
	07-3	H	8641	14/07/76	S			00	S	7	14	OYSTER BAY			4955	12509						
	07-3	H	19576	14/07/76	S			00	S	7	17	GERALD IS			4919	12409						
	07-3	H	19798	14/07/76	S			00	S	7	14	OYSTER BAY			4955	12509						
	07-3	H	20337	14/07/76	S			00	S	7	14	CHROME IS			4928	12441						
	07-3	H	26151	14/07/76	S			00	S	7	14	COMOX BAR			4938	12454						
	07-3	H	26152	14/07/76	S			00	S	7	14	COMOX BAR			4938	12454						
	07-3	H	26480	14/07/76	S			00	S	7	13	BLACK BUOY			4959	12507						
	07-3	H	26487	14/07/76	S			00	S	7	13	CAPE MUDGE			4959	12510						
	07-3	H	26517	14/07/76	S			00	S	7	13	CAPE MUDGE			4959	12510						
	07-3	H	26649	14/07/76	S			00	S	7	14	NORRIS RK			4929	12439						
	07-3	H	27173	14/07/76	S			00	S	7	14	CHROME IS			4928	12441						
	07-3	H	27899	14/07/76	S			00	S	7	13	REBECCA SP			5006	12511						
	07-3	H	30250	14/07/76	S			00	S	7	14	SALMON PT			4953	12507						
	07-3	H	5549	15/07/76	S			00	S	7	14	MIRACLE BE			4950	12502						
	07-3	H	11229	15/07/76	S			00	S	7	14	COMOX BAR			4938	12454						
	07-3	H	17200	15/07/76	S			00	S	7	14	COMOX BAR			4938	12454						
	07-3	H	19374	15/07/76	S			00	S	7	17	BRICKYARD			4915	12404						

----- CONTINUATION -----

ENVIRONMENT CANADA
REGIONAL MARK RECOVERY SERVICE

CANADIAN RECOVERIES OF CHINOOK WITH CODED WIRE TAGS

BINARY TAG

AGENCY CODE: 2 BROOD YR: 74 AGENCY: CFSO HATCHERY: BIG QUALICUM H RELEASE: 100390 SITE: BIG QUALICUM
DATA: 10/ 2

CATCH REGION GSPT	CATCH WEEK	L B	STRAP TAG #	DATE	D R C S	G O	LENGTH MM	WEIGHT C LBS	SCALE C BK & #	SCL AGE	A M	V P	G R	STAT AND AREA	SUB	SAMP S S			CR ED	
																LOG	L PL	LAT LONG		
	07-3	H	26078	15/07/76	S					00			S	7	14	SALMON PT		4953	12507	
	07-3	H	26485	15/07/76	S					00			S	7	13	RACE PT		5007	12519	
	07-3	H	26569	15/07/76	S					00			S	7	14	MITLENATCH		4957	12501	
	07-3	H	27896	15/07/76	S					00			S	7	13	CAPE MUDGE		4959	12510	
	07-3	H	28469	15/07/76	S					00			S	7	13	WILLOW PT		4958	12512	
	07-3	H	36519	15/07/76	S					00			S	7	13	WILLOW PT		4958	12512	
	07-3	H	9124	16/07/76	S					00			S	7	41	GEN GULF				
	07-3	H	20329	16/07/76	S					00			S	7	14	CHROME IS		4928	12441	
	07-3	H	28354	16/07/76	S					00			S	7	14	FRENCH CR		4921	12422	
	07-3	H	28677	16/07/76	S					00			S	7	16	HARWOOD IS		4951	12438	
	07-3	H	6699	17/07/76	S					00			S	7	13	DUNCAN BAY		5005	12518	
	07-3	H	8392	17/07/76	S					00			S	7	16	YOUNG PT		4925	12410	
	07-3	H	15246	17/07/76	S					00			S	7	13	SHELTER BY		4957	12511	
	07-3	H	15585	17/07/76	S					00			S	7	13	FRENCHMANS		5003	12515	
	07-3	H	27909	17/07/76	S					00			S	7	13	VINER PT		5007	12508	
	07-3	H	30302	17/07/76	S					00			S	7	14	COMOX BB		4938	12454	
	07-4	H	6403	18/07/76	S					00			S	7	17	CLAYTONS		4919	12412	
	07-4	H	15576	18/07/76	S					00			S	7	13	CAMPBELL R		5003	12515	
	07-4	H	15583	18/07/76	S					00			S	7	13	MENZIES BY		5007	12520	
	07-4	H	23730	18/07/76	S					00			S	7	13	YACULTA BK		5002	12513	
	07-4	H	26265	18/07/76	S					00			S	7	13	STUART IS		5022	12507	
	07-4	H	26710	18/07/76	S					00			S	7	14	LITTLE RIV		4944	12453	
	07-4	H	26754	18/07/76	S					00			S	7	14	KING COHO		4944	12454	
	07-4	H	26755	18/07/76	S					00			S	7	14	KING COHO		4944	12454	
	07-4	H	28526	18/07/76	S					00			S	7	14	BOWSER		4927	12440	
	07-4	H	30253	18/07/76	S					00			S	7	14	AIRFORCE B		4943	12453	
	07-4	H	30254	18/07/76	S					00			S	7	14	AIRFORCE B		4943	12453	
	07-4	H	30344	18/07/76	S					00			S	7	14	FLORA IT		4931	12434	
	07-4	H	30802	18/07/76	S					00			S	7	14	SALMON PT		4953	12507	
	07-4	H	30805	18/07/76	S					00			S	7	14	MITLENATCH		4957	12501	
	07-4	H	18100	19/07/76	S					00			S	7	28	HORSESHOE		4923	12316	
	07-4	H	30146	19/07/76	S					00			S	7	13	CAPE MUDGE		4959	12510	
	07-4	H	36102	20/07/76	S					00			S	7	14	MIRACLE BE		4950	12502	
	07-4	H	26524	21/07/76	S					00			S	7	13	SHELTER PT		4957	12511	
	07-4	H	28606	21/07/76	S					00			S	7	14	BOWSER		4927	12440	
	07-4	H	28607	21/07/76	S					00			S	7	14	CHROME IS		4928	12441	
	07-4	H	15256	22/07/76	S					00			S	7	13	WILLOW PT		4958	12512	
	07-4	H	15587	22/07/76	S					00			S	7	13	CAMPBELL R		5003	12515	

----- CONTINUED -----

ENVIRONMENT CANADA
REGIONAL MARK RECOVERY SERVICE

PAGE 5- 147

CANADIAN RECOVERIES OF CHINOOK WITH CODED WIRE TAGS

BINARY TAG

AGENCY CODE: 2 BROOD YR: 74 AGENCY: CFSO HATCHERY: BIG QUALICUM H RELEASE: 100390 SITE: BIG QUALICUM
DATA: 10/ 2

CATCH REGION	L	STRAP	D R	LENGTH	WEIGHT	SCALE	SCL	A	V	G	STAT	AND	SUB	SAMP S S			CR		
														LOG	L	PL		LAT	LONG
WEEK	B	TAG #	DATE	C S	MM C	LBS C	BK	&	#	AGE	M	P	R	AREA					
CATCH REGION GSPT	07-4	H	16069	22/07/76	S					00	S	7	13	DUNCAN BAY			5005	12518	
	07-4	H	27251	22/07/76	S					00	S	7	14	NORRIS RK			4929	12439	
	07-4	H	28641	22/07/76	S					00	S	7	14	CHROME IS			4928	12441	
	07-4	H	36151	22/07/76	S					00	S	7	14	BATES BE			4946	12458	
	07-4	H	36201	22/07/76	S					00	S	7	14	DENMAN IS			4935	12445	
	07-4	H	36351	22/07/76	S					00	S	7	14	NORRIS RK			4929	12439	
	07-4	H	36352	22/07/76	S					00	S	7	14	NORRIS RK			4929	12439	
	07-4	H	4596	23/07/76	S					00	S	7	14	FLORA IT			4931	12434	
	07-4	H	6068	23/07/76	S					00	S	7	13	DISCOVERY			5012	12522	
	07-4	H	12670	23/07/76	S					00	S	7	15	MYSTERY RF			4955	12443	
	07-4	H	28592	23/07/76	S					00	S	7	14	TRIBUNE BY			4930	12437	
	07-4	H	30339	23/07/76	S					00	S	7	14	COMOX BAR			4938	12454	
	07-4	H	36446	23/07/76	S					00	S	7	14	NASH BANK			4930	12438	
	07-4	H	36447	23/07/76	S					00	S	7	14	NASH BANK			4930	12438	
	07-4	H	6067	24/07/76	S					00	S	7	13	CAMPBELL R			5003	12515	
	07-4	H	8648	24/07/76	S					00	S	7	13	BIG ROCK			4958	12512	
	07-4	H	19580	24/07/76	S					00	S	7	17	YEO ISLAND			4918	12408	
	07-4	H	26532	24/07/76	S					00	S	7	13	SHELTER PT			4957	12511	
	07-5	H	6063	00/08/76	2 S					00	S	7	13	CAMPBELL R			5003	12515	
	07-5	H	17761	00/08/76	1 S					00	S	7	13	QUADRA IS			5003	12509	
	07-5	H	20682	00/08/76	2 S					00	S	7	41	GEN GULF					
	07-5	H	20707	00/08/76	2 S					00	S	7	41	GEN GULF					
	07-5	H	20708	00/08/76	2 S					00	S	7	41	GEN GULF					
	07-5	H	20709	00/08/76	2 S					00	S	7	41	GEN GULF					
	07-5	H	29467	00/08/76	2 S					00	S	7	13	FRENCHMANS			5003	12515	
	07-5	H	29827	00/08/76	1 S					00	S	7	14	QUALICUM B			4924	12435	
	07-5	H	8649	25/07/76	S					00	S	7	14	OYSTER BAY			4955	12509	
	07-5	H	16075	25/07/76	S					00	S	7	13	CAMPBELL R			5003	12515	
	07-5	H	16288	25/07/76	S					00	S	7	13	CAMPBELL R			5003	12515	
	07-5	H	26349	25/07/76	S					00	S	7	14	BATES BE			4946	12458	
	07-5	H	26538	25/07/76	S					00	S	7	13	SHELTER BY			4957	12511	
	07-5	H	27114	25/07/76	S					00	S	7	17	GREY ROCKS			4917	12404	
	07-5	H	15591	26/07/76	S					00	S	7	13	BUTLER PT			5001	12509	
	07-5	H	36363	26/07/76	S					00	S	7	14	CHROME IS			4928	12441	
	07-5	H	13238	27/07/76	S					00	S	7	14	BATES BE			4946	12458	
	07-5	H	18706	27/07/76	S					00	S	7	14	COMOX BAR			4938	12454	
	07-5	H	26715	27/07/76	S					00	S	7	14	PT HOLMES			4943	12451	
	07-5	H	26716	27/07/76	S					00	S	7	14	PT HOLMES			4943	12451	

----- CONTINUATION -----

----- CONTINUED -----

ENVIRONMENT CANADA
REGIONAL MARK RECOVERY SERVICE

CANADIAN RECOVERIES OF CHINOOK WITH CODED WIRE TAGS

BINARY TAG

AGENCY CODE: 2 BROOD YR: 74 AGENCY: CFSO HATCHERY: BIG QUALICUM H RELEASE: 100390 SITE: BIG QUALICUM
DATA: 10/ 2

CATCH REGION GSPT	CATCH WEEK	L B	STRAP TAG #	DATE	D R C S	G D	LENGTH MM	WEIGHT C LBS	SCALE C BK & #	SCL A V G AGE M P R	STAT AND SUB AREA	SAMP LOG	S L	S PL	LAT	LONG	CR ED	
	07-5	H	29301	27/07/76	S					00	S 7 14						4953 12507	
	07-5	H	29311	27/07/76	S					00	S 7 14	OYSTER R					4952 12506	
	07-5	H	36108	27/07/76	S					00	S 7 14	MIRACLE BE					4950 12502	
	07-5	H	6054	28/07/76	S					00	S 7 13	FRANCISCO					5001 12509	
	07-5	H	14692	28/07/76	S					00	S 7 13	SHELTER PT					4957 12511	
	07-5	H	16076	28/07/76	S					00	S 7 13	TYEE POOL					5003 12515	
	07-5	H	26303	28/07/76	S					00	S 7 14	PT HOLMES					4943 12451	
	07-5	H	26308	28/07/76	S					00	S 7 14	BATES BE					4946 12458	
	07-5	H	26395	28/07/76	S					00	S 7 13	DUNCAN BAY					5005 12518	
	07-5	H	28485	28/07/76	S					00	S 7 13	MENZIES BY					5007 12520	
	07-5	H	28567	28/07/76	S					00	S 7 13	LOUGHBOROG					5031 12534	
	07-5	H	29260	28/07/76	S					00	S 7 14	SALMON PT					4953 12507	
	07-5	H	30902	28/07/76	S					00	S 7 13	SHELTER PT					4957 12511	
	07-5	H	36112	28/07/76	S					00	S 7 14	MIRACLE BE					4950 12502	
	07-5	H	36366	28/07/76	S					00	S 7 14	DEEP BAY					4929 12447	
	07-5	H	36367	28/07/76	S					00	S 7 14	DEEP BAY					4929 12447	
	07-5	H	26271	29/07/76	S					00	S 7 13	STUART IS					5022 12507	
	07-5	H	29201	29/07/76	S					00	S 7 13	CAMPBELL R					5003 12515	
	07-5	H	29261	29/07/76	S					00	S 7 13	CAPE MUDGE					4959 12510	
	07-5	H	29265	29/07/76	S					00	S 7 14	SALMON PT					4953 12507	
	07-5	H	30334	29/07/76	S					00	S 7 14	COMOX BB					4938 12454	
	07-5	H	36115	29/07/76	S					00	S 7 14	MIRACLE BE					4950 12502	
	07-5	H	11698	30/07/76	S					00	S 7 19	SIDNEY SP					4839 12320	
	07-5	H	15258	30/07/76	S					00	S 7 13	SHELTER PT					4957 12511	
	07-5	H	15269	30/07/76	S					00	S 7 13	SHELTER BY					4957 12511	
	07-5	H	26373	30/07/76	S					00	S 7 13	P 60					4959 12509	
	07-5	H	27184	30/07/76	S					00	S 7 14	TRIBUNE BY					4930 12437	
	07-5	H	28326	30/07/76	S					00	S 7 14	FRENCH CR					4921 12422	
	07-5	H	28355	30/07/76	S					00	S 7 14	FRENCH CR					4921 12422	
	07-5	H	30903	30/07/76	S					00	S 7 13	SHELTER PT					4957 12511	
	07-5	H	36268	30/07/76	S					00	S 7 14	COMOX BAR					4938 12454	
	07-5	H	36375	30/07/76	S					00	S 7 14	TRIBUNE BY					4930 12437	
	07-5	H	39545	30/07/76	S					00	S 7 13	FORESTRY P					5003 12515	
	07-5	H	5343	31/07/76	S					00	S 7 13	CAMPBELL R					5003 12515	
	07-5	H	26288	31/07/76	S					00	S 7 13	BIG BAY					5024 12508	
	07-5	H	26765	31/07/76	S					00	S 7 14	LITTLE RIV					4944 12453	
	07-5	H	27125	31/07/76	S					00	S 7 14	SANGSTER I					4925 12411	
	07-5	H	28610	31/07/76	S					00	S 7 14	BOWSER					4927 12440	

----- CONTINUATION -----

----- CONTINUED -----

PAGE 5- 149

ENVIRONMENT CANADA
REGIONAL MARK RECOVERY SERVICE

CANADIAN RECOVERIES OF CHINOOK WITH CODED WIRE TAGS

BINARY TAG

AGENCY CODE: 2 BROOD YR: 74 AGENCY: CFSO HATCHERY: BIG QUALICUM H RELEASE: 100390 SITE: BIG QUALICUM
DATA: 10/ 2

CATCH REGION	L	STRAP	WEEK	B	TAG #	DATE	D R		LENGTH	WEIGHT	SCALE	SCL	A	V	G	STAT	AND	SUB	SAMP	S	S	LAT	LONG	CR
							C	S																
CATCH REGION GSPT	07-5	H	30944	31/07/76	S							00	S	7	13	SHELTER BY					4957	12511		
	08-1	H	232	01/08/76	S							00	S	7	16	MERRY IS					4928	12455		
	08-1	H	6407	01/08/76	S							00	S	7	17	BALLENAS I					4921	12409		
	08-1	H	7208	01/08/76	S							00	S	7	13	WHISKEY PT					5002	12514		
	08-1	H	14699	01/08/76	S							00	S	7	13	SHELTER PT					4957	12511		
	08-1	H	15596	01/08/76	S							00	S	7	13	GOWLLAND H					5005	12513		
	08-1	H	20714	01/08/76	S							00	S	7	13	FRANCISCO					5001	12509		
	08-1	H	26406	01/08/76	S							00	S	7	13	ARGONAUT W					5003	12515		
	08-1	H	28498	01/08/76	S							00	S	7	13	WILBY SH					4959	12509		
	08-1	H	28499	01/08/76	S							00	S	7	13	YACULTA BK					5002	12513		
	08-1	H	28617	01/08/76	S							00	S	7	14	BOWSER					4927	12440		
	08-1	H	28715	01/08/76	S							00	S	7	19	BECHER BAY					4820	12337		
	08-1	H	29202	01/08/76	S							00	S	7	13	DUNCAN BAY					5005	12518		
	08-1	H	29457	01/08/76	S							00	S	7	13	RED BUOY					4959	12509		
	08-1	H	30941	01/08/76	S							00	S	7	13	WILLOW PT					4958	12512		
	08-1	H	36027	01/08/76	S							00	S	7	13	FRANCISCO					5001	12509		
	08-1	H	4337	02/08/76	S							00	S	7	16	TEXADA IS					4940	12424		
	08-1	H	21655	02/08/76	S							00	S	7	14	NORRIS RK					4929	12439		
	08-1	H	26603	02/08/76	S							00	S	7	14	CHROME IS					4928	12441		
	08-1	H	27089	02/08/76	S							00	S	7	13	FRANCISCO					5001	12509		
	08-1	H	29274	02/08/76	S							00	S	7	15	CORTES BB					5000	12500		
	08-1	H	29278	02/08/76	S							00	S	7	13	SHELTER PT					4957	12511		
	08-1	H	29313	02/08/76	S							00	S	7	14	SALMON PT					4953	12507		
	08-1	H	29403	02/08/76	S							00	S	7	13	REBECCA SP					5006	12511		
	08-1	H	29461	02/08/76	S							00	S	7	13	DUNCAN BAY					5005	12518		
	08-1	H	30533	02/08/76	S							00	S	7	20	RACE PASS					4819	12433		
	08-1	H	31511	02/08/76	S							00	S	7	13	STUART IS					5022	12507		
	08-1	H	36122	02/08/76	S							00	S	7	14	MIRACLE BE					4950	12502		
	08-1	H	36150	02/08/76	S							00	S	7	17	SCOTT IS					4858	12341		
	08-1	H	36290	02/08/76	S							00	S	7	14	PALLISER R					4937	12450		
	08-1	H	36603	02/08/76	S							00	S	7	14	KING COHO					4944	12454		
	08-1	H	36658	02/08/76	S							00	S	7	16	HARWOOD IS					4951	12438		
	08-1	H	17007	03/08/76	S							00	S	7	17	WINCHELSEA					4917	12404		
	08-1	H	27118	03/08/76	S							00	S	7	17	CLAYTONS					4919	12412		
	08-1	H	27255	03/08/76	S							00	S	7	14	QUALICUM R					4924	12435		
	08-1	H	27759	03/08/76	S							00	S	7	16	LASQUETI I					4927	12417		
	08-1	H	29094	03/08/76	S							00	S	7	13	DISCOVERY					5012	12522		
	08-1	H	36461	03/08/76	S							00	S	7	13	SHELTER PT					4957	12511		

----- CONTINUATION -----

----- CONTINUED -----

ENVIRONMENT CANADA
REGIONAL MARK RECOVERY SERVICE

CANADIAN RECOVERIES OF CHINOOK WITH CODED WIRE TAGS

BINARY TAG

AGENCY CODE: 2 BROOD YR: 74 AGENCY: CFSO HATCHERY: BIG QUALICUM H RELEASE: 100390 SITE: BIG QUALICUM
DATA: 10/ 2

CATCH REGION	L	STRAP	D R	LENGTH	WEIGHT	SCALE	SCL	A	V	G	STAT	AND	SUB	SAMP S S		CR
														WEEK	B	
CATCH REGION GSPT	08-1	H	36662	03/08/76	S			00	S	7	16	SALTERY BY		4946	12410	
	08-1	H	5592	04/08/76	S			00	S	7	14	SARATOGA B		4901	12455	
	08-1	H	14748	04/08/76	S			00	S	7	13	SHELTER PT		4957	12511	
	08-1	H	26092	04/08/76	S			00	S	7	14	SALMON PT		4953	12507	
	08-1	H	26289	04/08/76	S			00	S	7	13	BUTE INLET		5026	12504	
	08-1	H	26312	04/08/76	S			00	S	7	14	BATES BE		4946	12458	
	08-1	H	27334	04/08/76	S			00	S	7	13	SHELTER PT		4957	12511	
	08-1	H	29576	04/08/76	S			00	S	7	13	MENZIES BY		5007	12520	
	08-1	H	29703	04/08/76	S			00	S	7	15	RAGGED IS		5001	12450	
	08-1	H	30749	04/08/76	S			00	S	7	13	TYEE POOL		5003	12515	
	08-1	H	36463	04/08/76	S			00	S	7	13	SHELTER PT		4957	12511	
	08-1	H	13	05/08/76	S			00	S	7	16	QUARRY BAY		4939	12408	
	08-1	H	5509	05/08/76	S			00	S	7	14	OYSTER BAY		4955	12509	
	08-1	H	5591	05/08/76	S			00	S	7	14	OYSTER BAY		4955	12509	
	08-1	H	8397	05/08/76	S			00	S	7	14	QUALICUM B		4924	12435	
	08-1	H	19583	05/08/76	S			00	S	7	17	YEO ISLAND		4918	12408	
	08-1	H	20315	05/08/76	S			00	S	7	14	DEEP BAY		4929	12447	
	08-1	H	28620	05/08/76	S			00	S	7	14	BOWSER		4927	12440	
	08-1	H	36158	05/08/76	S			00	S	7	14	BATES BE		4946	12458	
	08-1	H	36414	05/08/76	S			00	S	7	14	CHROME IS		4928	12441	
	08-1	H	8398	06/08/76	S			00	S	7	14	QUALICUM B		4924	12435	
	08-1	H	8400	06/08/76	S			00	S	7	14	QUALICUM B		4924	12435	
	08-1	H	16086	06/08/76	S			00	S	7	13	CAMPBELL R		5003	12515	
	08-1	H	26656	06/08/76	S			00	S	7	14	KITTY COLM		4947	12506	
	08-1	H	26858	06/08/76	S			00	S	7	17	YEO ISLAND		4918	12408	
	08-1	H	27119	06/08/76	S			00	S	7	17	ENTRANCE I		4912	12348	
	08-1	H	27883	06/08/76	S			00	S	7	13	REBECCA SP		5006	12511	
	08-1	H	28522	06/08/76	S			00	S	7	14	CHROME IS		4928	12441	
	08-1	H	29325	06/08/76	S			00	S	7	14	OYSTER R		4952	12506	
	08-1	H	29777	06/08/76	S			00	S	7	16	LASQUETI I		4927	12417	
	08-1	H	29778	06/08/76	S			00	S	7	14	FRENCH CR		4921	12422	
	08-1	H	30179	06/08/76	S			00	S	7	14	SALMON PT		4953	12507	
	08-1	H	36666	06/08/76	S			00	S	7	15	MYSTERY RF		4955	12443	
	08-1	H	36795	06/08/76	S			00	S	7	16	PENDER HAR		4938	12402	
	08-1	H	3032	07/08/76	S			00	S	7	14	BAYNES SD		4933	12451	
	08-1	H	5544	07/08/76	S			00	S	7	14	MIRACLE BE		4950	12502	
	08-1	H	19415	07/08/76	S			00	S	7	17	CLAYTONS		4919	12412	
	08-1	H	20306	07/08/76	S			00	S	7	14	DEEP BAY		4929	12447	

----- CONTINUATION -----

----- CONTINUED -----

ENVIRONMENT CANADA
REGIONAL MARK RECOVERY SERVICE

PAGE 5- 151

CANADIAN RECOVERIES OF CHINOOK WITH CODED WIRE TAGS

BINARY TAG

AGENCY CODE: 2 BROOD YR: 74 AGENCY: CFSO HATCHERY: BIG QUALICUM H RELEASE: 100390 SITE: BIG QUALICUM
DATA: 10/ 2

CATCH REGION	L	STRAP	D R	LENGTH	WEIGHT	SCALE	SCL	A	V	G	STAT	AND	SUB	SAMP		LAT	LONG	CR				
														S	S							
WEEK	B	TAG #	DATE	C	S	GD	MM	C	LBS	C	BK	&	#	AGE	M	P	R	AREA	LOG	L	PL	ED
CATCH REGION GSPT	08-1	H	27252	07/08/76							00	S	7	14	QUALICUM B		4924	12435				
	08-1	H	27336	07/08/76							00	S	7	13	SHELTER PT		4957	12511				
	08-1	H	27552	07/08/76							00	S	7	13	HOSKYN CH		5010	12509				
	08-1	H	29661	07/08/76							00	S	7	13	CAMPBELL R		5003	12515				
	08-1	H	29780	07/08/76							00	S	7	14	FRENCH CR		4921	12422				
	08-1	H	36444	07/08/76							00	S	7	14	TRIBUNE BY		4930	12437				
	08-2	H	15285	08/08/76							00	S	7	13	SHELTER PT		4957	12511				
	08-2	H	16252	08/08/76							00	S	7	13	CAMPBELL R		5003	12515				
	08-2	H	16253	08/08/76							00	S	7	13	CAMPBELL R		5003	12515				
	08-2	H	16274	08/08/76							00	S	7	13	CAMPBELL R		5003	12515				
	08-2	H	26661	08/08/76							00	S	7	14	COMOX		4938	12454				
	08-2	H	26772	08/08/76							00	S	7	14	COMOX BB		4938	12454				
	08-2	H	28622	08/08/76							00	S	7	14	BOWSER		4927	12440				
	08-2	H	29789	08/08/76							00	S	7	14	FRENCH CR		4921	12422				
	08-2	H	29949	08/08/76							00	S	7	14	CHROME IS		4928	12441				
	08-2	H	29950	08/08/76							00	S	7	14	DENMAN IS		4935	12445				
	08-2	H	30099	08/08/76							00	S	7	16	HARWOOD IS		4951	12438				
	08-2	H	30604	08/08/76							00	S	7	18	MINERS BAY		4851	12319				
	08-2	H	31081	08/08/76							00	S	7	15	SAVARY IS		4956	12450				
	08-2	H	6423	09/08/76							00	S	7	17	CLAYTONS		4919	12412				
	08-2	H	14764	09/08/76							00	S	7	13	QUADRA IS		5003	12509				
	08-2	H	26188	09/08/76							00	S	7	14	PT HOLMES		4943	12451				
	08-2	H	26722	09/08/76							00	S	7	14	PT HOLMES		4943	12451				
	08-2	H	26862	09/08/76							00	S	7	17	GERALD IS		4919	12409				
	08-2	H	27338	09/08/76							00	S	7	13	SHELTER PT		4957	12511				
	08-2	H	28532	09/08/76							00	S	7	14	BOWSER		4927	12440				
	08-2	H	29485	09/08/76							00	S	7	13	TYEE SPIT		5003	12512				
	08-2	H	36163	09/08/76							00	S	7	14	BATES BE		4946	12458				
	08-2	H	36495	09/08/76							00	S	7	13	SHELTER PT		4957	12511				
	08-2	H	6424	10/08/76							00	S	7	17	SPAR BUOY		4921	12409				
	08-2	H	15267	10/08/76							00	S	7	13	ROD & REEL		4957	12512				
	08-2	H	16642	10/08/76							00	S	7	16	THORMANBY		4930	12400				
	08-2	H	26341	10/08/76							00	S	7	14	BATES BE		4946	12458				
	08-2	H	26342	10/08/76							00	S	7	14	BATES BE		4946	12458				
	08-2	H	26582	10/08/76							00	S	7	15	SAVARY IS		4956	12450				
	08-2	H	26904	10/08/76							00	S	7	17	DEPARTURE		4913	12357				
	08-2	H	27880	10/08/76							00	S	7	13	REBECCA SP		5006	12511				
	08-2	H	28629	10/08/76							00	S	7	14	NORRIS RK		4929	12439				

----- CONTINUATION -----

----- CONTINUED -----

ENVIRONMENT CANADA
REGIONAL MARK RECOVERY SERVICE

CANADIAN RECOVERIES OF CHINOOK WITH CODED WIRE TAGS

BINARY TAG

AGENCY CODE: 2 BROOD YR: 74 AGENCY: CFSO HATCHERY: BIG QUALICUM H RELEASE: 100390 SITE: BIG QUALICUM
DATA: 10/ 2

CATCH REGION GSPT	CATCH WEEK	L B	STRAP TAG #	DATE	D R C S GD	LENGTH MM	WEIGHT C LBS	SCALE C BK & #	SCL AGE	A M	V P	G R	STAT AND SUB AREA	SAMP LOG	S L	S PL	LAT	LONG	CR ED
	08-2	H	28635	10/08/76	S				00	S	7	14	BOWSER				4927	12440	
	08-2	H	29398	10/08/76	S				00	S	7	14	CAPE LAZO				4943	12450	
	08-2	H	29561	10/08/76	S				00	S	7	13	SHELTER PT				4957	12511	
	08-2	H	29564	10/08/76	S				00	S	7	13	SHELTER PT				4957	12511	
	08-2	H	29569	10/08/76	S				00	S	7	13	SHELTER PT				4957	12511	
	08-2	H	29853	10/08/76	S				00	S	7	14	QUALICUM B				4924	12435	
	08-2	H	29972	10/08/76	S				00	S	7	14	DEEP BAY				4929	12447	
	08-2	H	30995	10/08/76	S				00	S	7	16	MIDDLE PT				5005	12518	
	08-2	H	31084	10/08/76	S				00	S	7	14	SALMON PT				4953	12507	
	08-2	H	31085	10/08/76	S				00	S	7	13	CAPE MUDGE				4959	12510	
	08-2	H	31090	10/08/76	S				00	S	7	15	HERNANDO I				4958	12455	
	08-2	H	31100	10/08/76	S				00	S	7	14	SALMON PT				4953	12507	
	08-2	H	31506	10/08/76	S				00	S	7	13	BIG BAY				5024	12508	
	08-2	H	36003	10/08/76	S				00	S	7	13	CAMPBELL R				5003	12515	
	08-2	H	36494	10/08/76	S				00	S	7	13	WILBY SH				4959	12509	
	08-2	H	36569	10/08/76	S				00	S	7	14	CHROME IS				4928	12441	
	08-2	H	39597	10/08/76	S				00	S	7	13	DISCOVERY				5012	12522	
	08-2	H	18721	11/08/76	S				00	S	7	14	BAYNES SD				4933	12451	
	08-2	H	26316	11/08/76	S				00	S	7	14	BATES BE				4946	12458	
	08-2	H	26677	11/08/76	S				00	S	7	17	TREE IS				4904	12343	
	08-2	H	27879	11/08/76	S				00	S	7	13	REBECCA SP				5006	12511	
	08-2	H	29565	11/08/76	S				00	S	7	13	SHELTER PT				4957	12511	
	08-2	H	29812	11/08/76	S				00	S	7	14	QUALICUM B				4924	12435	
	08-2	H	29943	11/08/76	S				00	S	7	14	BOWSER				4927	12440	
	08-2	H	29990	11/08/76	S				00	S	7	14	DEEP BAY				4929	12447	
	08-2	H	36168	11/08/76	S				00	S	7	14	BATES BE				4946	12458	
	08-2	H	36169	11/08/76	S				00	S	7	14	BATES BE				4946	12458	
	08-2	H	39479	11/08/76	S				00	S	7	14	CAPE LAZO				4943	12450	
	08-2	H	990	12/08/76	S				00	S	7	18	SMITH BAY				4850	12335	
	08-2	H	26320	12/08/76	S				00	S	7	14	BATES BE				4946	12458	
	08-2	H	26682	12/08/76	S				00	S	7	14	PALLISER R				4937	12450	
	08-2	H	29817	12/08/76	S				00	S	7	14	QUALICUM B				4924	12435	
	08-2	H	29854	12/08/76	S				00	S	7	14	QUALICUM B				4924	12435	
	08-2	H	30912	12/08/76	S				00	S	7	13	SHELTER PT				4957	12511	
	08-2	H	36170	12/08/76	S				00	S	7	14	BATES BE				4946	12458	
	08-2	H	36171	12/08/76	S				00	S	7	14	BATES BE				4946	12458	
	08-2	H	36172	12/08/76	S				00	S	7	14	BATES BE				4946	12458	
	08-2	H	36327	13/08/76	S				00	S	7	14	NORRIS RK				4929	12439	

----- CONTINUATION -----

----- CONTINUED -----

PAGE 5- 153

ENVIRONMENT CANADA
REGIONAL MARK RECOVERY SERVICE

CANADIAN RECOVERIES OF CHINOOK WITH CODED WIRE TAGS

BINARY TAG

AGENCY CODE: 2 BROOD YR: 74 AGENCY: CFSO HATCHERY: BIG QUALICUM H RELEASE: 100390 SITE: BIG QUALICUM
DATA: 10/ 2

CATCH REGION	L	STRAP	D R	LENGTH	WEIGHT	SCALE	SCL	A	V	G	STAT	AND	SUB	SAMP S S		CR	
														LOG	L PL	LAT	LONG
WEEK	B	TAG #	DATE	C S	MM C	LBS C	BK & #	AGE	M	P	R	AREA					
CATCH REGION GSPT	08-2	H	14767	14/08/76	S			00	S	7	13	BUTLER PT			5001	12509	
	08-2	H	26323	14/08/76	S			00	S	7	14	BATES BE			4946	12458	
	08-2	H	26866	14/08/76	S			00	S	7	17	SPAR BUOY			4921	12409	
	08-2	H	28636	14/08/76	S			00	S	7	14	BOWSER			4927	12440	
	08-2	H	30913	14/08/76	S			00	S	7	13	SHELTER PT			4957	12511	
	08-2	H	36631	14/08/76	S			00	S	7	14	PALLISER R			4937	12450	
	08-2	H	36632	14/08/76	S			00	S	7	14	PT HOLMES			4943	12451	
	08-3	H	3035	15/08/76	S			00	S	7	14	YELLOW RK			4928	12441	
	08-3	H	14260	15/08/76	S			00	S	7	14	SHINGLE SP			4931	12444	
	08-3	H	26600	15/08/76	S			00	S	7	15	SAVARY IS			4956	12450	
	08-3	H	29592	15/08/76	S			00	S	7	13	CAMPBELL R			5003	12515	
	08-3	H	29597	15/08/76	S			00	S	7	13	CAMPBELL R			5003	12515	
	08-3	H	29772	15/08/76	S			00	S	7	17	GREY ROCKS			4917	12404	
	08-3	H	36006	15/08/76	S			00	S	7	13	CAMPBELL R			5003	12515	
	08-3	H	36321	15/08/76	S			00	S	7	14	NORRIS RK			4929	12439	
	08-3	H	36505	15/08/76	S			00	S	7	13	ARGONAUT W			5003	12515	
	08-3	H	36518	15/08/76	S			00	S	7	13	WILLOW PT			4958	12512	
	08-3	H	39543	15/08/76	S			00	S	7	13	FORESTRY P			5003	12515	
	08-3	H	20721	16/08/76	S			00	S	7	13	STUART IS			5022	12507	
	08-3	H	26175	16/08/76	S			00	S	7	14	PALLISER R			4937	12450	
	08-3	H	29838	16/08/76	S			00	S	7	14	QUALICUM B			4924	12435	
	08-3	H	29930	16/08/76	S			00	S	7	14	TRIBUNE BY			4930	12437	
	08-3	H	4748	17/08/76	S			00	S	7	14	OYSTER R			4952	12506	
	08-3	H	6457	17/08/76	S			00	S	7	17	SPAR BUOY			4921	12409	
	08-3	H	14759	17/08/76	S			00	S	7	14	OYSTER BAY			4955	12509	
	08-3	H	15280	17/08/76	S			00	S	7	13	SHELTER BY			4957	12511	
	08-3	H	15806	17/08/76	S			00	S	7	17	FIVE FING			4914	12355	
	08-3	H	26389	17/08/76	S			00	S	7	13	CAMPBELL R			5003	12515	
	08-3	H	27261	17/08/76	S			00	S	7	14	WHALING ST			4932	12436	
	08-3	H	30844	17/08/76	S			00	S	7	14	MIRACLE BE			4950	12502	
	08-3	H	26681	18/08/76	S			00	S	7	14	DENMAN IS			4935	12445	
	08-3	H	29722	18/08/76	S			00	S	7	13	HOLE IN WL			5019	12510	
	08-3	H	30864	18/08/76	S			00	S	7	14	OYSTER BAY			4955	12509	
	08-3	H	30963	18/08/76	S			00	S	7	13	CAMPBELL R			5003	12515	
	08-3	H	31373	18/08/76	S			00	S	7	14	CAPE LAZO			4943	12450	
	08-3	H	36179	18/08/76	S			00	S	7	14	BATES BE			4946	12458	
	08-3	H	36180	18/08/76	S			00	S	7	14	BATES BE			4946	12458	
	08-3	H	36524	18/08/76	S			00	S	7	13	WILLOW PT			4958	12512	

----- CONTINUATION -----

----- CONTINUED -----

ENVIRONMENT CANADA
REGIONAL MARK RECOVERY SERVICE

PAGE 5- 154

CANADIAN RECOVERIES OF CHINOOK WITH CODED WIRE TAGS

BINARY TAG

AGENCY CODE: 2 BROOD YR: 74 AGENCY: CFSO HATCHERY: BIG QUALICUM H RELEASE: 100390 SITE: BIG QUALICUM
DATA: 10/ 2

CATCH REGION	L	STRAP	WEEK	B	TAG #	DATE	D R		LENGTH	WEIGHT	SCALE	SCL	A	V	G	STAT	AND	SUB	SAMP	S	S	CR
							C	S														
CATCH REGION GSPT	08-3	H	29682	19/08/76	S							00	S	7	13	ARGONAUT W			5003	12515		
	08-3	H	6607	20/08/76	S							00	S	7	18	COWICHAN B			4845	12335		
	08-3	H	17956	20/08/76	S							00	S	7	18	SAANICH IN			4838	12330		
	08-3	H	27666	20/08/76	S							00	S	7	16	FRANCIS PT			4935	12405		
	08-3	H	29699	20/08/76	S							00	S	7	13	TYEE POOL			5003	12515		
	08-3	H	29755	20/08/76	S							00	S	7	14	FRENCH CR			4921	12422		
	08-3	H	30553	20/08/76	S							00	S	7	18	INDIAN BAY			4835	12328		
	08-3	H	31066	20/08/76	S							00	S	7	13	QUADRA IS			5003	12509		
	08-3	H	31748	20/08/76	S							00	S	7	14	DEEP BAY			4929	12447		
	08-3	H	36008	20/08/76	S							00	S	7	13	MENZIES BY			5007	12520		
	08-3	H	37006	20/08/76	S							00	S	7	14	NORRIS RK			4929	12439		
	08-3	H	37411	20/08/76	S							00	S	7	14	SALMON PT			4953	12507		
	08-3	H	29797	21/08/76	S							00	S	7	14	FRENCH CR			4921	12422		
	08-3	H	29799	21/08/76	S							00	S	7	14	FRENCH CR			4921	12422		
	08-3	H	29915	21/08/76	S							00	S	7	14	BOWSER			4927	12440		
	08-3	H	30000	21/08/76	S							00	S	7	16	MARSHALL P			4947	12438		
	08-3	H	31454	21/08/76	S							00	S	7	16	MIDDLE PT			5005	12518		
	08-4	H	6905	22/08/76	S							00	S	7	14	BATES BE			4946	12458		
	08-4	H	26196	22/08/76	S							00	S	7	14	CAPE LAZO			4943	12450		
	08-4	H	27265	22/08/76	S							00	S	7	14	TRIBUNE BY			4930	12437		
	08-4	H	29843	22/08/76	S							00	S	7	14	QUALICUM B			4924	12435		
	08-4	H	31455	22/08/76	S							00	S	7	13	DUNCAN BAY			5005	12518		
	08-4	H	37412	22/08/76	S							00	S	7	14	SALMON PT			4953	12507		
	08-4	H	37415	22/08/76	S							00	S	7	13	FRANCISCO			5001	12509		
	08-4	H	37417	22/08/76	S							00	S	7	13	SHELTER PT			4957	12511		
	08-4	H	37418	22/08/76	S							00	S	7	14	SALMON PT			4953	12507		
	08-4	H	37555	22/08/76	S							00	S	7	13	CAPE MUDGE			4959	12510		
	08-4	H	26197	23/08/76	S							00	S	7	14	COMOX BB			4938	12454		
	08-4	H	26441	23/08/76	S							00	S	7	13	DUNCAN BAY			5005	12518		
	08-4	H	29684	23/08/76	S							00	S	7	13	TYEE POOL			5003	12515		
	08-4	H	30124	23/08/76	S							00	S	7	13	REBECCA SP			5006	12511		
	08-4	H	30928	23/08/76	S							00	S	7	13	SHELTER BY			4957	12511		
	08-4	H	37300	23/08/76	S							00	S	7	13	REBECCA SP			5006	12511		
	08-4	H	37421	23/08/76	S							00	S	7	13	SHELTER BY			4957	12511		
	08-4	H	993	24/08/76	S							00	S	7	14	COMOX			4938	12454		
	08-4	H	5772	24/08/76	S							00	S	7	17	NW BAY			4919	12414		
	08-4	H	15293	24/08/76	S							00	S	7	13	DEEPWATER			5012	12521		
	08-4	H	16276	24/08/76	S							00	S	7	13	CAMPBELL R			5003	12515		

----- CONTINUATION -----

----- CONTINUED -----

PAGE 5- 155

ENVIRONMENT CANADA
REGIONAL MARK RECOVERY SERVICE

CANADIAN RECOVERIES OF CHINOOK WITH CODED WIRE TAGS

BINARY TAG

AGENCY CODE: 2 BROOD YR: 74 AGENCY: CFSO HATCHERY: BIG QUALICUM H RELEASE: 100390 SITE: BIG QUALICUM
DATA: 10/ 2

CATCH REGION	L	STRAP	WEEK	B	TAG #	DATE	D R		LENGTH	WEIGHT	SCALE	SCL	A	V	G	STAT	AND	SUB	SAMP	S	S	LAT	LONG	CR
							C	S																
CATCH REGION GSPT	08-4	H	19610			24/08/76	S					00	S	7	14	TRIBUNE BY					4930	12437		
	08-4	H	19901			24/08/76	S					00	S	7	14	CHROME IS					4928	12441		
	08-4	H	29847			24/08/76	S					00	S	7	14	FRENCH CR					4921	12422		
	08-4	H	36035			24/08/76	S					00	S	7	13	DEEPWATER					5012	12521		
	08-4	H	26186			25/08/76	S					00	S	7	14	SHINGLE SP					4931	12444		
	08-4	H	30977			25/08/76	S					00	S	7	13	CAMPBELL R					5003	12515		
	08-4	H	31116			25/08/76	S					00	S	7	13	CAMPBELL R					5003	12515		
	08-4	H	31118			25/08/76	S					00	S	7	13	CAPE MUDGE					4959	12510		
	08-4	H	31649			25/08/76	S					00	S	7	14	NORRIS RK					4929	12439		
	08-4	H	37349			25/08/76	S					00	S	7	13	CAPE MUDGE					4959	12510		
	08-4	H	37426			25/08/76	S					00	S	7	14	OYSTER BAY					4955	12509		
	08-4	H	39827			25/08/76	S					00	S	7	14	QUALICUM B					4924	12435		
	08-4	H	31645			26/08/76	S					00	S	7	14	NORRIS RK					4929	12439		
	08-4	H	36189			26/08/76	S					00	S	7	14	BATES BE					4946	12458		
	08-4	H	39538			26/08/76	S					00	S	7	13	WILLOW PT					4958	12512		
	08-4	H	26332			27/08/76	S					00	S	7	14	BATES BE					4946	12458		
	08-4	H	30022			27/08/76	S					00	S	7	13	CHURCH HSE					5020	12505		
	08-4	H	31474			27/08/76	S					00	S	7	13	CAMPBELL R					5003	12515		
	08-4	H	31937			27/08/76	S					00	S	7	14	NORRIS RK					4929	12439		
	08-4	H	37069			27/08/76	S					00	S	7	14	TRIBUNE BY					4930	12437		
	08-4	H	16470			28/08/76	S					00	S	7	16	THORMANBY					4930	12400		
	08-4	H	29351			28/08/76	S					00	S	7	16	TEXADA IS					4940	12424		
	08-4	H	31361			28/08/76	S					00	S	7	14	KING COHO					4944	12454		
	08-4	H	37207			28/08/76	S					00	S	7	13	TYEE POOL					5003	12515		
	08-4	H	37301			28/08/76	S					00	S	7	13	WILLOW PT					4958	12512		
	09-1	H	20733			00/09/76	2 S					00	S	7	14	LAMBERT CH					4932	12443		
	09-1	H	20734			00/09/76	2 S					00	S	7	14	LAMBERT CH					4932	12443		
	09-1	H	20735			00/09/76	2 S					00	S	7	14	LAMBERT CH					4932	12443		
	09-1	H	20779			00/09/76	1 S					00	S	7	14	NORRIS RK					4929	12439		
	09-1	H	23312			00/09/76	1 S					00	S	7	14	PALLISER R					4937	12450		
	09-1	H	23315			00/09/76	1 S					00	S	7	14	PALLISER R					4937	12450		
	09-1	H	23734			00/09/76	2 S					00	S	7	41	GEN GULF								
	09-1	H	23901			00/09/76	1 S					00	S	7	18	COWICHAN B					4845	12335		
	09-1	H	23967			00/09/76	1 S					00	S	7	14	HORNBY IS					4934	12440		
	09-1	H	27627			00/09/76	1 S					00	S	7	16	PENDER HAR					4938	12402		
	09-1	H	27628			00/09/76	1 S					00	S	7	16	PENDER HAR					4938	12402		
	09-1	H	30937			00/09/76	2 S					00	S	7	13	SHELTER PT					4957	12511		
	09-1	H	31692			00/09/76	1 S					00	S	7	14	SALMON PT					4953	12507		

----- CONTINUATION -----

ENVIRONMENT CANADA
REGIONAL MARK RECOVERY SERVICE

CANADIAN RECOVERIES OF CHINOOK WITH CODED WIRE TAGS

BINARY TAG

AGENCY CODE: 2 BROOD YR: 74 AGENCY: CFSO HATCHERY: BIG QUALICUM H RELEASE: 100390 SITE: BIG QUALICUM
DATA: 10/ 2

CATCH REGION GSPT	CATCH WEEK	L B	STRAP TAG #	DATE	D C	R S	LENGTH MM	WEIGHT LBS	SCALE C	SCL BK & #	A AGE	V M	G P	STAT	AND AREA	SUB	SAMP LOG	S L	S PL	LAT	LONG	CR ED
	09-1	H	35145	00/09/76	1	S					00	S	7	13	CAMPBELL R					5003	12515	
	09-1	H	37033	00/09/76	1	S					00	S	7	14	DEEP BAY					4929	12447	
	09-1	H	37647	00/09/76	1	S					00	S	7	13	STUART IS					5022	12507	
	09-1	H	37651	00/09/76	1	S					00	S	7	16	MARBLE BAY					4946	12433	
	09-1	H	17857	01/09/76		S					00	S	7	19	JAMES IS					4836	12322	
	09-1	H	20750	01/09/76		S					00	S	7	14	QUALICUM B					4924	12435	
	09-1	H	26445	01/09/76		S					00	S	7	13	STUART IS					5022	12507	
	09-1	H	29369	01/09/76		S					00	S	7	14	COMOX BAY					4938	12454	
	09-1	H	30845	01/09/76		S					00	S	7	41	GEN GULF							
	09-1	H	36211	01/09/76		S					00	S	7	14	LITTLE RIV					4944	12453	
	09-1	H	37080	01/09/76		S					00	S	7	14	NORRIS RK					4929	12439	
	09-1	H	37100	01/09/76		S					00	S	7	14	TRIBUNE BY					4930	12437	
	09-1	H	37567	01/09/76		S					00	S	7	13	YACULTA BK					5002	12513	
	09-1	H	39477	01/09/76		S					00	S	7	14	CAPE LAZO					4943	12450	
	09-1	H	39789	01/09/76		S					00	S	7	14	FRENCH CR					4921	12422	
	09-1	H	26338	02/09/76		S					00	S	7	14	KITTY COLM					4947	12506	
	09-1	H	26339	02/09/76		S					00	S	7	14	KITTY COLM					4947	12506	
	09-1	H	29768	02/09/76		S					00	S	7	13	CAMPBELL R					5003	12515	
	09-1	H	31463	02/09/76		S					00	S	7	13	CAPE MUDGE					4959	12510	
	09-1	H	31465	02/09/76		S					00	S	7	13	CAPE MUDGE					4959	12510	
	09-1	H	31858	02/09/76		S					00	S	7	14	BOWSER					4927	12440	
	09-1	H	36197	02/09/76		S					00	S	7	14	BATES BE					4946	12458	
	09-1	H	37446	02/09/76		S					00	S	7	15	HERNANDO I					4958	12455	
	09-1	H	39254	02/09/76		S					00	S	7	14	TRIBUNE BY					4930	12437	
	09-1	H	39577	02/09/76		S					00	S	7	13	DUNCAN BAY					5005	12518	
	09-1	H	39644	02/09/76		S					00	S	7	13	CAMPBELL R					5003	12515	
	09-1	H	39855	02/09/76		S					00	S	7	14	NORRIS RK					4929	12439	
	09-1	H	7877	03/09/76		S					00	S	7	28	GOWER PT					4923	12332	
	09-1	H	17856	03/09/76		S					00	S	7	18	WAIN ROCK					4842	12330	
	09-1	H	31859	03/09/76		S					00	S	7	14	BOWSER					4927	12440	
	09-1	H	39786	03/09/76		S					00	S	7	14	FRENCH CR					4921	12422	
	09-1	H	15237	04/09/76		S					00	S	7	13	CAPE MUDGE					4959	12510	
	09-1	H	15239	04/09/76		S					00	S	7	13	CAPE MUDGE					4959	12510	
	09-1	H	15240	04/09/76		S					00	S	7	13	CAPE MUDGE					4959	12510	
	09-1	H	19017	04/09/76		S					00	S	7	17	THRASHER R					4909	12339	
	09-1	H	37156	04/09/76		S					00	S	7	13	QUADRA IS					5003	12509	
	09-1	H	37504	04/09/76		S					00	S	7	14	BENNETT PT					4952	12506	
	09-1	H	37599	04/09/76		S					00	S	7	13	BRASSEAU B					5024	12558	

----- CONTINUED -----

PAGE 5- 157

ENVIRONMENT CANADA
REGIONAL MARK RECOVERY SERVICE

CANADIAN RECOVERIES OF CHINOOK WITH CODED WIRE TAGS

BINARY TAG

AGENCY CODE: 2 BROOD YR: 74 AGENCY: CFSO HATCHERY: BIG QUALICUM H RELEASE: 100390 SITE: BIG QUALICUM
DATA: 10/ 2

CATCH REGION	L	STRAP	D R	LENGTH	WEIGHT	SCALE	SCL	A	V	G	STAT	AND SUB	SAMP	S S	LAT	LONG	CR					
																		WEEK	B	TAG #	DATE	C
CATCH REGION 6SPT	09-1	H	18736	29/08/76	S			00	S	7	17	TREE IS			4904	12343						
	09-1	H	26880	29/08/76	S			00	S	7	14	FRENCH CR			4921	12422						
	09-1	H	26909	29/08/76	S			00	S	7	17	NEWCASTLE			4912	12355						
	09-1	H	27210	29/08/76	S			00	S	7	14	QUALICUM R			4924	12435						
	09-1	H	27274	29/08/76	S			00	S	7	14	QUALICUM R			4924	12435						
	09-1	H	28439	29/08/76	S			00	S	7	13	WILBY SH			4959	12509						
	09-1	H	30981	29/08/76	S			00	S	7	13	CAMPBELL R			5003	12515						
	09-1	H	31643	29/08/76	S			00	S	7	14	DENMAN IS			4935	12445						
	09-1	H	31907	29/08/76	S			00	S	7	14	TRIBUNE BY			4930	12437						
	09-1	H	31959	29/08/76	S			00	S	7	14	NORRIS RK			4929	12439						
	09-1	H	36202	29/08/76	S			00	S	7	14	ASTRA BAY			4943	12454						
	09-1	H	37437	29/08/76	S			00	S	7	14	SALMON PT			4953	12507						
	09-1	H	30988	30/08/76	S			00	S	7	13	CAMPBELL R			5003	12515						
	09-1	H	31360	30/08/76	S			00	S	7	14	KING COHO			4944	12454						
	09-1	H	31507	30/08/76	S			00	S	7	13	STUART IS			5022	12507						
	09-1	H	31966	30/08/76	S			00	S	7	14	NORRIS RK			4929	12439						
	09-1	H	37076	30/08/76	S			00	S	7	14	BAYNES SD			4933	12451						
	09-1	H	37438	30/08/76	S			00	S	7	15	CORTES BB			5000	12500						
	09-1	H	39480	30/08/76	S			00	S	7	14	CAPE LAZO			4943	12450						
	09-1	H	18885	31/08/76	S			00	S	7	16	BLACK PT			4946	12424						
	09-1	H	20722	31/08/76	S			00	S	7	14	OYSTER R			4952	12506						
	09-1	H	26182	31/08/76	S			00	S	7	14	SHINGLE SP			4931	12444						
	09-1	H	30014	31/08/76	S			00	S	7	16	BLUBBER BY			4948	12437						
	09-1	H	31359	31/08/76	S			00	S	7	14	LITTLE RIV			4944	12453						
	09-1	H	31910	31/08/76	S			00	S	7	14	NORRIS RK			4929	12439						
	09-1	H	36194	31/08/76	S			00	S	7	14	BATES BE			4946	12458						
	09-1	H	36195	31/08/76	S			00	S	7	14	BATES BE			4946	12458						
	09-1	H	37357	31/08/76	S			00	S	7	13	SHELTER PT			4957	12511						
	09-1	H	37442	31/08/76	S			00	S	7	13	QUADRA IS			5003	12509						
	09-2	H	21665	05/09/76	S			00	S	7	14	DEEP BAY			4929	12447						
	09-2	H	31860	05/09/76	S			00	S	7	14	BOWSER			4927	12440						
	09-2	H	37014	05/09/76	S			00	S	7	14	DEEP BAY			4929	12447						
	09-2	H	37022	05/09/76	S			00	S	7	14	DEEP BAY			4929	12447						
	09-2	H	39560	05/09/76	S			00	S	7	13	QUATHIASKI			5003	12514						
	09-2	H	39704	05/09/76	S			00	S	7	17	GABRIOLA R			4909	12339						
	09-2	H	7991	06/09/76	S			00	S	7	16	EPSOM PT			4930	12401						
	09-2	H	19588	06/09/76	S			00	S	7	17	GREY ROCKS			4917	12404						
	09-2	H	26337	06/09/76	S			00	S	7	14	BATES BE			4946	12458						

----- CONTINUATION -----

ENVIRONMENT CANADA
REGIONAL MARK RECOVERY SERVICE

CANADIAN RECOVERIES OF CHINOOK WITH CODED WIRE TAGS

BINARY TAG

AGENCY CODE: 2 BROOD YR: 74 AGENCY: CFSO HATCHERY: BIG QUALICUM H RELEASE: 100390 SITE: BIG QUALICUM
DATA: 10/ 2

CATCH REGION	CATCH WEEK	L B	STRAP TAG #	DATE	D C	R S	LENGTH MM	WEIGHT C	SCALE LBS	SCL BK	A &	V #	STAT M	AND P	SUB R	SAMP LOG	S L	S PL	LAT	LONG	CR ED
	09-2	H	31402	06/09/76	S					00	S	7	14	BATES BE					4946	12458	
	09-2	H	37571	06/09/76	S					00	S	7	13	TYEE POOL					5003	12515	
	09-2	H	39633	06/09/76	S					00	S	7	13	ARGONAUT W					5003	12515	
	09-2	H	26886	07/09/76	S					00	S	7	14	SANGSTER I					4925	12411	
	09-2	H	29217	07/09/76	S					00	S	7	13	DISCOVERY					5012	12522	
	09-2	H	29220	07/09/76	S					00	S	7	13	CAMPBELL R					5003	12515	
	09-2	H	29864	07/09/76	S					00	S	7	41	GEN GULF							
	09-2	H	31659	07/09/76	S					00	S	7	13	SHELTER BY					4957	12511	
	09-2	H	39454	07/09/76	S					00	S	7	14	COMOX BB					4938	12454	
	09-2	H	27215	08/09/76	S					00	S	7	14	QUALICUM R					4924	12435	
	09-2	H	27290	08/09/76	S					00	S	7	14	QUALICUM B					4924	12435	
	09-2	H	29223	08/09/76	S					00	S	7	13	DISCOVERY					5012	12522	
	09-2	H	37088	08/09/76	S					00	S	7	14	DEEP BAY					4929	12447	
	09-2	H	39259	08/09/76	S					00	S	7	14	BOWSER					4927	12440	
	09-2	H	39662	08/09/76	S					00	S	7	13	SEYMOUR NA					5008	12521	
	09-2	H	27218	09/09/76	S					00	S	7	14	QUALICUM R					4924	12435	
	09-2	H	39320	09/09/76	S					00	S	7	14	CHROME IS					4928	12441	
	09-2	H	39629	09/09/76	S					00	S	7	13	ARGONAUT W					5003	12515	
	09-2	H	29331	10/09/76	S					00	S	7	14	KING COHO					4944	12454	
	09-2	H	39831	10/09/76	S					00	S	7	14	QUALICUM B					4924	12435	
	09-2	H	19915	11/09/76	S					00	S	7	14	BOWSER					4927	12440	
	09-2	H	27000	11/09/76	S					00	S	7	14	QUALICUM B					4924	12435	
	09-2	H	27223	11/09/76	S					00	S	7	14	FRENCH CR					4921	12422	
	09-2	H	27224	11/09/76	S					00	S	7	14	QUALICUM B					4924	12435	
	09-2	H	39622	11/09/76	S					00	S	7	13	APRIL PT					5005	12515	
	09-2	H	39708	11/09/76	S					00	S	7	17	NECK POINT					4915	12357	
	09-3	H	29334	12/09/76	S					00	S	7	14	KING COHO					4944	12454	
	09-3	H	31449	12/09/76	S					00	S	7	14	MIRACLE BE					4950	12502	
	09-3	H	31765	12/09/76	S					00	S	7	14	DEEP BAY					4929	12447	
	09-3	H	37660	12/09/76	S					00	S	7	16	STURT BAY					4946	12432	
	09-3	H	39288	12/09/76	S					00	S	7	14	BOWSER					4927	12440	
	09-3	H	39589	12/09/76	S					00	S	7	13	DOLPHIN BE					5003	12517	
	09-3	H	39709	12/09/76	S					00	S	7	17	NECK POINT					4915	12357	
	09-3	H	27781	13/09/76	S					00	S	7	28	GOWER PT					4923	12332	
	09-3	H	31107	14/09/76	S					00	S	7	13	CAPE MUDGE					4959	12510	
	09-3	H	37167	14/09/76	S					00	S	7	13	CAMPBELL R					5003	12515	
	09-3	H	19909	15/09/76	S					00	S	7	13	YACULTA BK					5002	12513	
	09-3	H	23318	15/09/76	S					00	S	7	14	HORNBY IS					4934	12440	

----- CONTINUED -----

ENVIRONMENT CANADA
REGIONAL MARK RECOVERY SERVICE

PAGE 5- 159

CANADIAN RECOVERIES OF CHINOOK WITH CODED WIRE TAGS

BINARY TAG

AGENCY CODE: 2 BROOD YR: 74 AGENCY: CFSS HATCHERY: BIG QUALICUM H RELEASE: 100390 SITE: BIG QUALICUM
DATA: 10/ 2

CATCH REGION GSPT	CATCH WEEK	L B	STRAP TAG #	DATE	D R C S	G D	LENGTH MM	WEIGHT C LBS	SCALE C BK & #	SCL AGE	A M	V P	G R	STAT AND AREA	SAMP S S			CR ED
															LOG	L PL	LAT LONG	
	09-3	H	36616	15/09/76	S					00	S	7	14	CHROME IS		4928	12441	
	09-3	H	37040	15/09/76	S					00	S	7	14	TRIBUNE BY		4930	12437	
	09-3	H	37041	15/09/76	S					00	S	7	14	TRIBUNE BY		4930	12437	
	09-3	H	37170	15/09/76	S					00	S	7	13	GOVT WHARF		5003	12515	
	09-3	H	37601	15/09/76	S					00	S	7	13	FLEETWOOD		5003	12515	
	09-3	H	40765	15/09/76	S					00	S	7	14	FLORA IT		4931	12434	
	09-3	H	27285	17/09/76	S					00	S	7	14	QUALICUM B		4924	12435	
	09-3	H	29234	17/09/76	S					00	S	7	13	BUTLER PT		5001	12509	
	09-3	H	31514	17/09/76	S					00	S	7	13	STUART IS		5022	12507	
	09-3	H	31691	17/09/76	S					00	S	7	13	SHELTER PT		4957	12511	
	09-3	H	31699	17/09/76	S					00	S	7	13	FRANCISCO		5001	12509	
	09-3	H	31879	17/09/76	S					00	S	7	14	BOWSER		4927	12440	
	09-3	H	37043	17/09/76	S					00	S	7	14	TRIBUNE BY		4930	12437	
	09-3	H	37488	17/09/76	S					00	S	7	13	WILLOW PT		4958	12512	
	09-3	H	29382	18/09/76	S					00	S	7	14	KYE BAY		4943	12452	
	09-3	H	29734	18/09/76	S					00	S	7	15	MANSON PS		4957	12453	
	09-3	H	37044	18/09/76	S					00	S	7	14	DEEP BAY		4929	12447	
	09-4	H	19417	19/09/76	S					00	S	7	17	MISTAKEN I		4919	12413	
	09-4	H	29375	19/09/76	S					00	S	7	14	CAPE LAZO		4943	12450	
	09-4	H	31007	19/09/76	S					00	S	7	14	SALMON PT		4953	12507	
	09-4	H	39285	19/09/76	S					00	S	7	41	GEN GULF				
	09-4	H	39497	19/09/76	S					00	S	7	14	TRIBUNE BY		4930	12437	
	09-4	H	35152	20/09/76	S					00	S	7	16	VANANDA		4946	12433	
	09-4	H	39648	20/09/76	S					00	S	7	13	CAMPBELL R		5003	12515	
	09-4	H	20819	21/09/76	S					00	S	7	14	OYSTER R		4952	12506	
	09-4	H	23398	21/09/76	S					00	S	7	14	DEEP BAY		4929	12447	
	09-4	H	29154	21/09/76	S					00	S	7	13	CAMPBELL R		5003	12515	
	09-4	H	30043	21/09/76	S					00	S	7	16	BLACK PT		4946	12424	
	09-4	H	39498	21/09/76	S					00	S	7	14	PT HOLMES		4943	12451	
	09-4	H	23397	22/09/76	S					00	S	7	14	DEEP BAY		4929	12447	
	09-4	H	29735	22/09/76	S					00	S	7	18	INDIAN PT		4842	12326	
	09-4	H	39713	22/09/76	S					00	S	7	17	ENTRANCE I		4912	12348	
	09-4	H	26037	23/09/76	S					00	S	7	13	SHELTER BY		4957	12511	
	09-4	H	26180	23/09/76	S					00	S	7	14	DEEP BAY		4929	12447	
	09-4	H	29900	23/09/76	S					00	S	7	14	BUCKLEY BY		4932	12451	
	09-4	H	16269	24/09/76	S					00	S	7	13	WILLOW PT		4958	12512	
	09-4	H	23303	24/09/76	S					00	S	7	18	COLLISHAW		4933	12441	
	09-4	H	37120	24/09/76	S					00	S	7	13	TYEE POOL		5003	12515	

----- CONTINUATION -----

ENVIRONMENT CANADA
REGIONAL MARK RECOVERY SERVICE

CANADIAN RECOVERIES OF CHINOOK WITH CODED WIRE TAGS

BINARY TAG

AGENCY CODE: 2 BROOD YR: 74 AGENCY: CFSO HATCHERY: BIG QUALICUM H RELEASE: 100390 SITE: BIG QUALICUM
DATA: 10/ 2

CATCH REGION	CATCH WEEK	L B	STRAP TAG #	DATE	D C	R S	LENGTH MM	WEIGHT C	SCALE LBS	SCL BK	A & #	V M	G P	STAT R	AND AREA	SUB	SAMP LOG	S L	S PL	LAT	LONG	CR ED
	09-4	H	39595	24/09/76	S						00	S	7	13	CAMPBELL R					5003	12515	
	09-4	H	23602	25/09/76	S						00	S	7	14	FLORA IT					4931	12434	
	09-4	H	29348	25/09/76	S						00	S	7	14	KING COHO					4944	12454	
	10-1	H	20813	00/10/76	2	S					00	S	7	41	GEN GULF							
	10-1	H	23333	01/10/76	S						00	S	7	14	LAMBERT CH					4932	12443	
	10-1	H	35154	01/10/76	S						00	S	7	16	MILL HULKS					4952	12434	
	10-1	H	37308	01/10/76	S						00	S	7	13	WILLOW PT					4958	12512	
	10-1	H	20749	26/09/76	S						00	S	7	14	QUALICUM R					4924	12435	
	10-1	H	20778	26/09/76	S						00	S	7	14	QUALICUM R					4924	12435	
	10-1	H	27292	26/09/76	S						00	S	7	14	QUALICUM R					4924	12435	
	10-1	H	27293	26/09/76	S						00	S	7	14	QUALICUM R					4924	12435	
	10-1	H	27678	26/09/76	S						00	S	7	16	BJERRE SH					4935	12403	
	10-1	H	28385	26/09/76	S						00	S	7	14	FRENCH CR					4921	12422	
	10-1	H	39535	26/09/76	S						00	S	7	13	YACULTA BK					5002	12513	
	10-1	H	17588	27/09/76	S						00	S	7	14	QUALICUM B					4924	12435	
	10-1	H	26610	27/09/76	S						00	S	7	14	QUALICUM B					4924	12435	
	10-1	H	31596	27/09/76	S						00	S	7	13	STUART IS					5022	12507	
	10-1	H	36765	27/09/76	S						00	S	7	28	CAMP BYNG					4923	12317	
	10-1	H	39266	27/09/76	S						00	S	7	14	CHROME IS					4928	12441	
	10-1	H	39661	27/09/76	S						00	S	7	13	BIG ROCK					4958	12512	
	10-1	H	26908	28/09/76	S						00	S	7	17	PIPERS LAG					4914	12357	
	10-1	H	39660	28/09/76	S						00	S	7	13	BIG ROCK					4958	12512	
	10-1	H	23320	30/09/76	S						00	S	7	14	COMOX					4938	12454	
	10-1	H	37669	30/09/76	S						00	S	7	16	GILLIES BY					4940	12429	
	10-2	H	18337	03/10/76	S						00	S	7	28	COWAN PT					4920	12321	
	10-2	H	23704	03/10/76	S						00	S	7	13	BIG ROCK					4958	12512	
	10-2	H	23749	03/10/76	S						00	S	7	13	MENZIES BY					5007	12520	
	10-2	H	30846	03/10/76	S						00	S	7	13	SHELTER PT					4957	12511	
	10-2	H	19618	04/10/76	S						00	S	7	14	QUALICUM B					4924	12435	
	10-2	H	27297	04/10/76	S						00	S	7	14	NORRIS RK					4929	12439	
	10-2	H	37668	05/10/76	S						00	S	7	16	COHO POINT					4949	12438	
	10-2	H	43007	05/10/76	S						00	S	7	17	THRASHER R					4909	12339	
	10-2	H	19617	07/10/76	S						00	S	7	14	EAGLECREST					4919	12416	
	10-2	H	23974	07/10/76	S						00	S	7	14	FRENCH CR					4921	12422	
	10-2	H	39646	07/10/76	S						00	S	7	13	CAMPBELL R					5003	12515	
	10-2	H	23374	08/10/76	S						00	S	7	14	DEEP BAY					4929	12447	
	10-2	H	21675	09/10/76	S						00	S	7	14	DEEP BAY					4929	12447	
	10-2	H	23384	09/10/76	S						00	S	7	14	DEEP BAY					4929	12447	

----- CONTINUED -----

PAGE 5- 161

ENVIRONMENT CANADA
REGIONAL MARK RECOVERY SERVICE

CANADIAN RECOVERIES OF CHINOOK WITH CODED WIRE TAGS

BINARY TAG

AGENCY CODE: 2 BROOD YR: 74 AGENCY: CFSO HATCHERY: BIG QUALICUM H RELEASE: 100390 SITE: BIG QUALICUM
DATA: 10/ 2

CATCH REGION	L	STRAP	D R	LENGTH	WEIGHT	SCALE	SCL	A	V	G	STAT	AND	SUB	SAMP	S	S	LAT	LONG	CR			
																				WEEK	B	TAG #
CATCH REGION GSPT	10-2	H	39127	09/10/76	S			00	S	7	13	SUTIL	P	BB			5000	12500				
	10-3	H	21679	10/10/76	S			00	S	7	14	DEEP	BAY				4929	12447				
	10-3	H	23394	10/10/76	S			00	S	7	14	DEEP	BAY				4929	12447				
	10-3	H	23653	10/10/76	S			00	S	7	14	BAYNES	SD				4933	12451				
	10-3	H	26915	11/10/76	S			00	S	7	17	BRICKYARD					4915	12404				
	10-3	H	26916	11/10/76	S			00	S	7	17	BRICKYARD					4915	12404				
	10-3	H	37671	13/10/76	S			00	S	7	16	MARBLE	BAY				4946	12433				
	10-3	H	23660	14/10/76	S			00	S	7	14	DEEP	BAY				4929	12447				
	10-3	H	28008	14/10/76	S			00	S	7	17	SCHOONER	C				4917	12407				
	10-3	H	28010	14/10/76	S			00	S	7	17	WINCHELSEA					4917	12404				
	10-3	H	36326	14/10/76	S			00	S	7	14	DEEP	BAY				4929	12447				
	10-3	H	37666	14/10/76	S			00	S	7	16	MILL	HULKS				4952	12434				
	10-3	H	39813	14/10/76	S			00	S	7	14	QUALICUM	B				4924	12435				
	10-3	H	23663	15/10/76	S			00	S	7	14	DEEP	BAY				4929	12447				
	10-3	H	31781	15/10/76	S			00	S	7	17	NW	BAY				4919	12414				
	10-3	H	23729	16/10/76	S			00	S	7	13	COPPER	BLF				5006	12516				
	10-4	H	19390	17/10/76	S			00	S	7	17	BRICKYARD					4915	12404				
	10-4	H	23339	17/10/76	S			00	S	7	14	KOMAS	BLF				4934	12446				
	10-4	H	39719	18/10/76	S			00	S	7	17	FIVE	FING				4914	12355				
	10-4	H	35153	20/10/76	S			00	S	7	16	MILL	HULKS				4952	12434				
	10-4	H	39720	20/10/76	S			00	S	7	17	NANAIMO					4910	12355				
	10-4	H	39721	20/10/76	S			00	S	7	14	BEACHCOMBE					4918	12412				
	10-4	H	23423	21/10/76	S			00	S	7	14	CHROME	IS				4928	12441				
	10-4	H	26833	22/10/76	S			00	S	7	17	NW	BAY				4919	12414				
	10-5	H	26895	24/10/76	S			00	S	7	14	BEACHCOMBE					4918	12412				
	10-5	H	23451	26/10/76	S			00	S	7	17	PORLIER	PS				4901	12336				
	10-5	H	400	30/10/76	S			00	S	7	28	SUNSET	MAR				4927	12315				
	11-1	H	39331	01/11/76	S			00	S	7	14	DEEP	BAY				4929	12447				
	11-1	H	35158	03/11/76	S			00	S	7	15	SARAH	PT				5004	12450				
	11-1	H	35159	03/11/76	S			00	S	7	15	SARAH	PT				5004	12450				
	11-1	H	26838	05/11/76	S			00	S	7	17	NW	BAY				4919	12414				
	11-1	H	23825	06/11/76	S			00	S	7	14	LAMBERT	CH				4932	12443				
	11-1	H	39329	06/11/76	S			00	S	7	14	DEEP	BAY				4929	12447				
	11-2	H	26849	07/11/76	S			00	S	7	17	NUTTALL	BY				4919	12412				
	11-2	H	37951	07/11/76	S			00	S	7	28	BOWEN	IS				4919	12323				
	11-2	H	39759	07/11/76	S			00	S	7	17	CLARKE	RK				4913	12356				
	11-2	H	35163	10/11/76	S			00	S	7	13	BOLD	POINT				5010	12510				
	11-2	H	35164	10/11/76	S			00	S	7	13	BOLD	POINT				5010	12510				

----- CONTINUATION -----

----- CONTINUED -----

ENVIRONMENT CANADA
REGIONAL MARK RECOVERY SERVICE

CANADIAN RECOVERIES OF CHINOOK WITH CODED WIRE TAGS

BINARY TAG

AGENCY CODE: 2 BROOD YR: 74 AGENCY: CFSO HATCHERY: BIG QUALICUM H RELEASE: 100390 SITE: BIG QUALICUM
DATA: 10/ 2

CATCH REGION GSPT	CATCH WEEK	L B	STRAP TAG #	DATE	D R C S	G D	LENGTH MM	WEIGHT C LBS	SCALE C BK & #	SCL AGE	A M P	V R	STAT	AND AREA	SUB	SAMP LOG	S L	S PL	LAT	LONG	CR ED
	11-2	H	23505	11/11/76	S					00	S	7	13	CAMPBELL R					5003	12515	
	11-2	H	26848	11/11/76	S					00	S	7	17	NW BAY					4919	12414	
	11-2	H	35176	11/11/76	S					00	S	7	28	PT MELLON					4931	12329	
	11-2	H	39330	11/11/76	S					00	S	7	14	DEEP BAY					4929	12447	
	11-2	H	37978	12/11/76	S					00	S	7	29	COLLINGSWD					4920	12328	
	11-3	H	35167	16/11/76	S					00	S	7	13	HOLE IN WL					5019	12510	
	11-3	H	35168	16/11/76	S					00	S	7	13	HOLE IN WL					5019	12510	
	11-4	H	26850	21/11/76	S					00	S	7	17	NW BAY					4919	12414	
	11-4	H	23746	24/11/76	S					00	S	7	13	ARGONAUT W					5003	12515	
	12-0	H	18713	00/12/76	2 S					00	S	7	14	DEEP BAY					4929	12447	
	12-0	H	27793	00/12/76	2 S					00	S	7	41	GEN GULF							
	12-0	H	39016	00/12/76	1 S					00	S	7	28	EAGLE HAR					4921	22316	
	12-0	H	27717	01/12/76	S					00	S	7	16	NW BAY					4919	12414	
	12-0	H	37603	01/12/76	S					00	S	7	13	CAMPBELL R					5003	12515	
	12-0	H	20816	04/12/76	S					00	S	7	14	LAMBERT CH					4932	12443	
	12-0	H	20817	04/12/76	S					00	S	7	14	LAMBERT CH					4932	12443	
	12-0	H	33704	04/12/76	S					00	S	7	14	LAMBERT CH					4932	12443	
	12-0	H	39732	04/12/76	S					00	S	7	17	DEPARTURE					4913	12357	
	12-0	H	18749	05/12/76	S					00	S	7	14	LAMBERT CH					4932	12443	
	12-0	H	31396	06/12/76	S					00	S	7	14	SHINGLE SP					4931	12444	
	12-0	H	31398	06/12/76	S					00	S	7	14	SHINGLE SP					4931	12444	
	12-0	H	31400	06/12/76	S					00	S	7	14	SHINGLE SP					4931	12444	
	12-0	H	39770	09/12/76	S					00	S	7	17	PAGE POINT					4900	12348	
	12-0	H	973	10/12/76	S					00	S	7	18	MORESBY IS					4843	12319	
	12-0	H	27035	10/12/76	S					00	S	7	14	COMOX					4938	12454	
	12-0	H	36769	10/12/76	S					00	S	7	28	SHOAL CHAN					4923	12329	
	12-0	H	37984	12/12/76	S					00	S	7	28	FISHERMAN					4921	12317	
	12-0	H	37983	13/12/76	S					00	S	7	28	EAGLE HAR					4921	22316	
	12-0	H	18121	15/12/76	S					00	S	7	18	RAZOR PT					4847	12315	
	12-0	H	20022	15/12/76	S					00	S	7	17	NORTHUMBER					4909	12351	
	12-0	H	7952	19/12/76	S					00	S	7	16	SECRET CV					4932	12400	
	12-0	H	20018	19/12/76	S					00	S	7	17	NECK POINT					4915	12357	
	12-0	H	23810	19/12/76	S					00	S	7	14	GRAVELY BE					4932	12446	
	12-0	H	27688	19/12/76	S					00	S	7	16	BARGAIN BY					4935	12401	
	12-0	H	35425	20/12/76	S					00	S	7	17	DEPARTURE					4913	12357	
	12-0	H	39734	21/12/76	S					00	S	7	17	DEPARTURE					4913	12357	
	12-0	H	35174	22/12/76	S					00	S	7	16	BLUBBER BY					4948	12437	
	12-0	H	18748	24/12/76	S					00	S	7	14	UNION BAY					4935	12452	

----- CONTINUATION -----

----- CONTINUED -----

ENVIRONMENT CANADA
REGIONAL MARK RECOVERY SERVICE

PAGE 5- 163

CANADIAN RECOVERIES OF CHINOOK WITH CODED WIRE TAGS

BINARY TAG

AGENCY CODE: 2 BROOD YR: 74 AGENCY: CFSO HATCHERY: BIG QUALICUM H RELEASE: 100390 SITE: BIG QUALICUM
DATA: 10/ 2

	CATCH WEEK	L B	STRAP TAG #	DATE	D R		LENGTH MM C	WEIGHT LBS C	SCALE BK & #	SCL AGE	A M	V P	G R	STAT AREA	AND SUB	SAMP S S		CR	
					C	S										GD	LOG	L	PL
CATCH REGION GSPT	12-0	H	23812	24/12/76	S					00	S	7	14	LAMBERT CH		4932	12443		
	12-0	H	39028	24/12/76	S					00	S	7	28	HOWE SOUND		4926	12317		
	12-0	H	23623	25/12/76	S					00	S	7	16	PENDER HAR		4938	12402		
	12-0	H	18750	28/11/76	S					00	S	7	14	BAYNES SD		4933	12451		
	12-5	H	23816	27/12/76	S					00	S	7	14	LAMBERT CH		4932	12443		
	12-5	H	23999	27/12/76	S					00	S	7	14	LAMBERT CH		4932	12443		
	12-5	H	35173	27/12/76	S					00	S	7	16	BLUBBER BY		4948	12437		
	12-5	H	20878	29/12/76	S					00	S	7	14	DENMAN IS		4935	12445		
	12-5	H	20880	29/12/76	S					00	S	7	14	DENMAN IS		4935	12445		
	99-9	H	41670	00/00/76	2 S					00	S	7		CAMPBELL R					
	99-9	H	41671	00/00/76	2 S					00	S	7		CAMPBELL R					
	99-9	H	25102	00/01/76	1 S					00	S	7	14	SEAL ITS		4938	12451		
	99-9	H	25104	00/01/76	1 S					00	S	7	14	SEAL ITS		4938	12451		
TOTAL																850	**		
CATCH REGION GSTR & GSN	09-2	S	19274	07/09/76	R 35	530	1		87-20	80	P 4	13	CAMPBELL R		543	2	74		
	09-2	S	19314	07/09/76	R 35	502	1		87-24	01	P 4	13	CAMPBELL R		543	2	74		
TOTAL																2	**		
CATCH REGION JSN & CN	07-2	S	21143	08/07/76	R 35	341	1			00	V 8	828	JOHNSTONE E		117	2	30		
	07-4	S	27466	22/07/76	R 18	424	1			00	P 1	824	JOHNSTONE D		106	1	20		
	07-4	S	27495	22/07/76	R 18	406	1			00	P 1	824	JOHNSTONE D		106	1	20		
	07-4	S	27623	24/07/76	R 18	280	1			00	T 1	824	JOHNSTONE D		116	1	20		
	07-4	S	27624	24/07/76	R 18	424	1			00	T 1	824	JOHNSTONE D		116	1	20		
	07-4	S	27639	24/07/76	R 18	410	1			00	T 1	824	JOHNSTONE D		116	1	20		
	07-4	S	27642	24/07/76	R 18	518	1			00	T 1	824	JOHNSTONE D		116	1	20		
	07-4	S	56481	24/07/76	R 35	509	1			00	V 8	828	JOHNSTONE E		147	2	30		
TOTAL																8	**		
TAG TOTAL																1286	****		

ENVIRONMENT CANADA
 REGIONAL MARK RECOVERY SERVICE

 CANADIAN RECOVERIES OF CHINOOK WITH CODED WIRE TAGS

BINARY TAG

AGENCY CODE: 2 BROOD YR: 72 AGENCY: CFSD HATCHERY: ROBERTSON HATCH RELEASE: 39013 SITE: ROBERTSON CR
 DATA: 11/ 1

	CATCH WEEK	L B	STRAP TAG #	DATE	D C	R S	LENGTH MM	WEIGHT C LBS	SCALE BK & #	SCL AGE	A M	V P	G R	STAT AREA	AND SUB	SAMP LOG	S L	S PL	LAT	LONG	CR	
																					ED	
CATCH REGION UNKNOWN	08-1	S	12376	03/08/76	R	1	874	1	146-24	03	T	5		OSTERGAARD		294	3	75				
TOTAL	1	**																				
CATCH REGION NTR	05-3	S	4292	17/05/76	R	2	700	1 84	2 2-09	80	V	5	707	TIAN HEAD	E	12	5	70				
	06-2	L	43540	07/06/76	R	1	794	1 138	2 6-11	03	L	5	1	TWO PEAKS	B	82	5	70				
	06-4	S	4462	21/06/76	R	2	759	1 113	2 13-25	03	V	5	1	MASSET	A	156	5	70				
	06-4	S	4522	22/06/76	R	1	882	1 201	2 14-11	03	V	5	818	BONILLA	A	162	5	70				
	06-4	S	4543	23/06/76	R	2	767	1 106	2 16-05	03	V	5	52	OVAL BANK	H	178	5	70				
	07-1	S	4648	28/06/76	R	1	784	1 126	2 21-12	03	V	5	5	SHELLGROUND		225	5	70				
	07-1	S	4697	29/06/76	R	1	856	1 175	2 21-25	03	L	5	724	RAMSAY	C	228	5	70				
	07-3	S	4809	14/07/76	R	1	858	1 182	2 33-02	80	V	5	5	SHELLGROUND		340	5	70				
	08-3	S	64227	18/08/76	R	1	814	1 161	2 53-24	03	V	5	1	7 MILE	A	607	5	70				
	08-3	L	41180	19/08/76	R	1	838	1 169	2 54-25	03	L	5	102	SKIDEGATE		625	5	70				
	08-3	S	64223	19/08/76	R	1	958	1 276	2 55-04	03	V	5	102	SKIDEGATE		627	5	70				
	09-1	S	64364	31/08/76	R	1	799	1 157	2 60-06	03	V	5	725	FREDERICK	H	703	5	70				
	09-2	S	64321	10/09/76	R	1	887	1 209	2 62-22	03	V	5	774	RENNEL	SD	772	5	70				
	09-3	S	64324	16/09/76	R	1	865	1 197	2 64-08	03	V	5	707	LANGARA	I	819	5	70				
TOTAL	14	**																				
CATCH REGION CTR	06-4	S	1693	24/06/76	R	1	788	1	7-13	80	V	5	7	MCINNES IS		230	4	20				
	07-3	S	2261	13/07/76	R	1	781	1	17-01	03	V	5	714	CALVERT PT		417	4	20				
TOTAL	2	**																				
CATCH REGION NWTR	05-2	S	25011	17/05/76	R	1	785	1	2-02	03	P	3	27	WINTER HAR		2	1	20				
	08-3	S	63772	23/08/76	R	2	750	1	89-04	03	P	3	27	WINTER HAR		225	1	20				
	08-3	S	63814	23/08/76	R	1	915	1	89-16	80	P	3	26	KYUQUOT		226	1	20				
	08-3	S	63930	23/08/76	R	2	690	1	89-01	80	P	3	27	WINTER HAR		225	1	20				
	08-4	S	63275	30/08/76	R	1	860	1	94-13	80	P	3	26	KYUQUOT		263	1	20				
TOTAL	5	**																				
CATCH REGION SWTR	07-2	S	26547	08/07/76	R	1	837	1	35-14	03	T	3	23	UCLUELET		62	1	20				
	08-4	S	57140	25/08/76	R	1	859	1	102-05	03	T	3	23	BAMFIELD		217	2	94				
	09-4	S	62177	24/09/76	R	1	947	1	222-19	03	T	5	45	OSTERGAARD		489	3	75				
TOTAL	3	**																				
CATCH REGION WOTR	08-4	S	61421	24/08/76	R	1	880	1	175-14	03	V	5	132	COMPASS ROS		372	3	75				

----- CONTINUATION -----

ENVIRONMENT CANADA
 REGIONAL MARK RECOVERY SERVICE

CANADIAN RECOVERIES OF CHINOOK WITH CODED WIRE TAGS

BINARY TAG

AGENCY CODE: 2 BROOD YR: 73 AGENCY: CFSO HATCHERY: BIG QUALICUM H RELEASE: 19316 SITE: BIG QUALICUM
 DATA: 11/ 2

	CATCH WEEK	L B	STRAP TAG #	DATE	D C	R S	LENGTH MM	WEIGHT LBS	SCALE BK & #	SCL AGE	A M	V P	G R	STAT AREA	AND SUB	SAMP LOG	S L	S PL	LAT	LONG	CR ED
CATCH REGION CTR	06-2	S	1171	08/06/76	R	3	599	1	3-13	01	V	5	7	SEAFORTH CH		64	4	20			
	06-2	S	1196	12/06/76	R	3	637	1	4-15	80	V	5	7	MILBANKE SD		103	4	20			
	06-2	S	1197	12/06/76	R	3	604	1	4-11	02	P	5	46	BELLA-BELLA		101	4	20			
	06-4	S	1620	21/06/76	R	3	607	1	6-08	80	V	5	7	KITASU BAY		167	4	20			
	07-3	S	1911	12/07/76	R	3	687	1	16-07	03	V	5	7	SPIDER IS		404	4	20			
TOTAL	5	**																			
CATCH REGION SWTR	05-3	S	53774	17/05/76	R	1	850	1	4-02	03	V	4	24	LENNARD IS		109	7	65			
TOTAL	1	**																			
CATCH REGION GSTR	04-5	S	16143	29/04/76	R	35	610	1	8-08	02	P	4	99	GEORGIA ST		30	2	74			
	05-1	S	15753	06/05/76	R	35	605	1	15-09	02	P	4	15	CORTES BAY		50	2	74			
	05-1	S	15789	06/05/76	R	35	644	1	14-03	80	P	4	15	LUND		47	2	74			
	05-2	S	15977	13/05/76	R	35	660	1	20-21	02	P	4	13	CAMPBELL R		81	2	74			
	05-2	S	15663	17/05/76	R	35	638	1	23-20	02	P	4	15	CORTES BAY		88	2	74			
	05-3	S	15855	20/05/76	R	35	875	1	25-05	02	P	4	15	CORTES BAY		93	2	74			
	05-3	S	15868	20/05/76	R	35	608	1	25-08	80	P	4	15	CORTES BAY		93	2	74			
	05-4	S	16062	28/05/76	R	35	637	1	32-04	02	P	4	99	GEORGIA ST		118	2	74			
	05-4	S	16096	28/05/76	R	35	742	1	32-21	02	P	4	99	GEORGIA ST		118	2	74			
	06-1	S	16313	07/06/76	R	35	635	1	38-23	02	P	4	15	LUND		144	2	74			
	06-1	S	16317	07/06/76	R	35	626	1	38-21	02	P	4	15	CORTES BAY		143	2	74			
	07-3	S	17022	19/07/76	R	35	641	1	71-11	02	P	4	15	LUND		328	2	74			
	08-4	S	19199	26/08/76	R	35	595	1	84-10	80	P	4	14	HORNBY IS		507	2	74			
	10-1	S	18556	30/09/76	R	35	613	1	99-04	01	P	5	13	DEEP BAY		621	2	74			
TOTAL	14	**																			
CATCH REGION CN	07-2	S	26603	09/07/76	R	35	592	1		00	P	8	777	PORTLND P A		63	1	20			
	07-3	S	27009	15/07/76	R	35	578	1	46-05	80	P	1	8	RIVERS IN		118	1	20			
TOTAL	2	**																			
CATCH REGION JSN	08-1	S	28136	05/08/76	R	35	625	1		00	P	8	65	JOHNSTNE ST		168	1	20			
TOTAL	1	**																			
CATCH REGION GSPT	06-1	H	6747	02/06/76	S					00	S	7	13	LOUGHBOROG					5031	12534	
	06-1	H	16991	31/05/76	S					00	S	7	13	QUATHIASKI					5003	12514	

----- CONTINUATION -----

ENVIRONMENT CANADA
 REGIONAL MARK RECOVERY SERVICE

CANADIAN RECOVERIES OF CHINOOK WITH CODED WIRE TAGS

BINARY TAG

AGENCY CODE: 2 BROOD YR: 73 AGENCY: CFSO HATCHERY: PUNTLEDGE HATCH RELEASE: 13600 SITE: PUNTLEDGE RI
 DATA: 12/ 2

CATCH REGION	L	STRAP	DATE	D R	C S	GD	LENGTH	WEIGHT	SCALE	SCL	A	V	G	STAT	AND	SUB	SAMP	S S	LAT	LONG	CR	ED
CATCH REGION NTR	08-3	S	64234	19/08/76	R	4	546	1	38	2	54-15	01	V	5	754	OVAL BANK	G	623	5	70		
TOTAL	1	**																				
CATCH REGION CTR	06-3	S	16567	21/06/76	R	35	465	1			47-22	80	P	3	12	BULL HAR.		190	2	74		
	07-1	S	4747	02/07/76	R	4	478	1	22	2	24-02	80	L	5	6	WRIGHT SD		262	5	70		
	07-4	S	65707	23/07/76	R	5	523	1				00	V	5	9	RIVERS IN		550	4	20		
	07-5	S	65753	29/07/76	R	2	701	1			22-12	02	V	5	7	SMITH IN		607	4	20		
	08-1	S	18062	09/08/76	R	35	581	1				00	P	3	12	BULL HAR.		425	2	74		
	08-2	S	65619	16/08/76	R	5	544	1			34-10	01	P	5	9	DUNCANBY LG		753	4	20		
	08-3	S	65573	18/08/76	R	3	589	1			35-15	02	V	5	7	GOOSE IS		782	4	20		
TOTAL	7	**																				
CATCH REGION GSTR	04-4	S	16036	23/04/76	R	35	470	1			1-10	02	P	4	13	DEEP BAY		5	2	74		
	04-5	S	16172	03/05/76	R	35	491	1			12-06	80	P	4	13	COMOX		45	2	74		
	04-5	S	16180	03/05/76	R	35	500	1			11-13	10	P	4	15	CORTES BAY		42	2	74		
	04-5	S	16270	03/05/76	R	35	524	1			10-01	02	P	4	15	LUND		35	2	74		
	04-5	S	16275	03/05/76	R	35	508	1			9-09	02	P	4	15	LUND		35	2	74		
	04-5	S	16298	03/05/76	R	35	521	1			10-21	02	P	4	13	CAMPBELL R		39	2	74		
	04-5	H	21241	28/04/76	S							00	P	0	13	HERIOT BAY						5006 12511
	05-1	H	21061	06/05/76	R	35	502	1			16-15	02	P	4	13	COMOX		51	2	74		
	05-1	H	21245	06/05/76	R	35	500	1			13-08	02	P	4	99	GEORGIA ST		46	2	74		
	05-1	H	21250	06/05/76	R	35	504	1			13-03	02	P	4	99	GEORGIA ST		46	2	74		
	05-1	S	15766	06/05/76	R	35	595	1			15-03	02	P	4	15	CORTES BAY		50	2	74		
	05-1	S	15770	06/05/76	R	35	520	1			14-23	80	P	4	15	CORTES BAY		50	2	74		
	05-1	S	15780	06/05/76	R	35	510	1			14-24	02	P	4	15	CORTES BAY		50	2	74		
	05-1	S	15785	06/05/76	R	35	570	1			14-12	02	P	4	15	CORTES BAY		50	2	74		
	05-1	S	15810	06/05/76	R	35	493	1			16-03	80	P	4	13	COMOX		51	2	74		
	05-1	S	15820	06/05/76	R	35	474	1			16-12	01	P	4	13	COMOX		51	2	74		
	05-2	S	15965	13/05/76	R	35	525	1			22-15	02	P	4	13	DEEP BAY		80	2	74		
	05-2	S	15655	17/05/76	R	35	500	1			23-03	02	P	4	13	COMOX		85	2	74		
	05-2	S	15688	17/05/76	R	35	522	1			23-14	02	P	4	13	COMOX		85	2	74		
	05-3	H	21630	20/05/76	R	35	491	1			26-01	80	P	4	99	GEORGIA ST		96	2	74		
	05-4	H	20052	26/05/76	S	35						00	T	3	13	CAMPBELL R		35	2	20		
	05-4	S	15921	28/05/76	R	35	520	1			31-22	02	P	4	15	CORTES BAY		124	2	74		
	05-4	S	16074	28/05/76	R	35	510	1			34-02	80	P	4	14	HORNBY IS		126	2	74		
	05-4	S	16075	28/05/76	R	35	533	1			32-15	01	P	4	99	GEORGIA ST		118	2	74		
	06-3	S	16549	21/06/76	R	35	483	1			44-22	02	P	4	14	FRENCH CR		189	2	74		
	06-4	H	21097	24/06/76	R	35	490	1			49-05	01	P	4	13	COMOX		195	2	74		

----- CONTINUATION -----

----- CONTINUED -----

ENVIRONMENT CANADA
REGIONAL MARK RECOVERY SERVICE

PAGE 5- 169

CANADIAN RECOVERIES OF CHINOOK WITH CODED WIRE TAGS

BINARY TAG

AGENCY CODE: 2
DATA: 12/ 2

BROOD YR: 73 AGENCY: CFSO HATCHERY: PUNTLEDGE HATCH RELEASE: 13600 SITE: PUNTLEDGE RI

CATCH REGION GSTR	CATCH WEEK	L B	STRAP TAG #	DATE	D R			LENGTH			WEIGHT			SCALE			SCL A V G			STAT AND SUB AREA		SAMP S S			CR	
					C	S	GD	MM	C	LBS	C	BK	#	AGE	M	P	R			LOG	L	PL	LAT	LONG	ED	
	06-4	S	16698	28/06/76	R	35		573	1				52-07	01		P	4	15	CORTES BAY	209	2	74				
	07-1	S	16753	01/07/76	R	35		540	1				54-16	01		P	4	14	HORNBY IS	221	2	74				
	07-1	S	16776	01/07/76	R	35		504	1				55-05	80		P	4	15	CORTES BAY	225	2	74				
	07-1	S	16777	01/07/76	R	35		529	1				55-03	80		P	4	13	DEEP BAY	224	2	74				
	07-1	S	16916	05/07/76	R	35		575	1				56-21	11		P	4	15	LUND	239	2	74				
	07-1	S	16917	05/07/76	R	35		570	1				56-19	02		P	4	15	LUND	239	2	74				
	07-1	S	16929	05/07/76	R	35		529	1				56-15	11		P	4	13	COMOX	266	2	74				
	07-1	S	20592	06/07/76	R	35		525	1				59-21	01		P	4	99	GEORGIA ST	243	2	74				
	07-1	S	20605	06/07/76	R	35		503	1				60-07	80		P	4	13	DEEP BAY	250	2	74				
	07-1	S	20612	06/07/76	R	35		584	1				60-13	01		P	4	13	DEEP BAY	250	2	74				
	07-1	S	20644	06/07/76	R	35		534	1				60-14	01	S	P	4	13	DEEP BAY	250	2	74				
	07-2	S	20675	08/07/76	R	35		530	1				62-13	11		P	4	15	CORTES BAY	255	2	74				
	07-2	S	20834	08/07/76	R	35		554	1				63-04	01		P	4	15	LUND	259	2	74				
	07-2	S	20838	08/07/76	R	35		572	1				63-03	01		P	4	15	LUND	259	2	74				
	07-2	S	20871	09/07/76	R	35		526	1				65-25	80		P	4	99	GEORGIA ST	276	2	74				
	07-2	S	20953	09/07/76	R	35		532	1				65-17	80		P	4	99	GEORGIA ST	276	2	74				
	07-2	S	21048	12/07/76	R	35		528	1				67-17	01		P	4	13	DEEP BAY	286	2	74				
	07-2	S	21221	12/07/76	R	35		513	1				67-18	80		P	4	13	DEEP BAY	286	2	74				
	07-3	H	18686	15/07/76	R	35		564	1					00		P	4	13	COMOX	292	2	74				
	07-3	S	15553	15/07/76	R	35		530	1					00		P	4	14	HORNBY IS	312	2	74				
	07-3	S	15566	15/07/76	R	35		538	1					00		P	4	14	HORNBY IS	312	2	74				
	07-3	S	15569	15/07/76	R	35		496	1					00		P	4	14	HORNBY IS	312	2	74				
	07-3	S	15584	15/07/76	R	35		548	1				69-23	01		P	4	16	SCOTTIE BAY	314	2	74				
	07-3	S	15590	15/07/76	R	35		545	1				69-21	80		P	4	13	DEEP BAY	311	2	74				
	07-3	S	15620	15/07/76	R	35		504	1					00		P	4	14	HORNBY IS	312	2	74				
	07-3	S	15621	15/07/76	R	35		524	1					00		P	4	14	HORNBY IS	312	2	74				
	07-3	S	15632	15/07/76	R	35		514	1					00		P	4	13	DEEP BAY	311	2	74				
	07-3	S	15716	15/07/76	R	1		574	1				81-02	11		T	3	13	CAMPBELL R	129	2	30				
	07-3	S	15717	15/07/76	R	5		532	1				81-03	80		T	3	13	CAMPBELL R	129	2	30				
	07-3	S	21038	15/07/76	R	35		569	1				67-25	80		P	4	13	CAMPBELL R	294	2	74				
	07-3	S	21302	15/07/76	R	35		570	1				69-05	01		P	4	15	CORTES BAY	306	2	74				
	07-3	S	21344	15/07/76	R	35		556	1				68-24	01		P	4	15	LUND	295	2	74				
	07-3	S	21346	15/07/76	R	35		589	1				68-21	01		P	4	15	CORTES BAY	306	2	74				
	07-3	S	21347	15/07/76	R	35		592	1				68-22	01		P	4	15	CORTES BAY	306	2	74				
	07-3	H	18679	19/07/76	R	35		569	1				72-01	01		P	4	13	COMOX	326	2	74				
	07-3	S	17012	19/07/76	R	35		592	1				71-13	01		P	4	15	LUND	328	2	74				
	07-3	S	17034	19/07/76	R	35		505	1					00		P	4	15	CORTES BAY	327	2	74				
	07-3	S	17035	19/07/76	R	35		486	1					00		P	4	13	COMOX	326	2	74				

----- CONTINUATION -----

----- CONTINUED -----

ENVIRONMENT CANADA
REGIONAL MARK RECOVERY SERVICE

CANADIAN RECOVERIES OF CHINOOK WITH CODED WIRE TAGS

BINARY TAG

AGENCY CODE: 2 BROOD YR: 73 AGENCY: CFSO HATCHERY: PUNTLEDGE HATCH RELEASE: 13600 SITE: PUNTLEDGE RI
DATA: 12/ 2

CATCH REGION GSTR	CATCH WEEK	L B	STRAP TAG #	DATE	D C	R S	LENGTH MM	WEIGHT LBS	SCALE BK & #	SCL AGE	A M	V P	G R	STAT AREA	AND SUB	SAMP LOG	S L	S PL	LAT	LONG	CR
																					ED
	07-3	S	17156	19/07/76	R	35	562	1	72-10	80	P	4	13	DEEP BAY		331	2	74			
	07-3	S	17159	19/07/76	R	35	524	1	72-13	01	P	4	13	DEEP BAY		331	2	74			
	07-4	H	21096	22/07/76	R	35	561	1	75-01	01	P	4	13	COMOX		347	2	74			
	07-4	S	17515	22/07/76	R	35	550	1	74-11	80	P	4	15	CORTES BAY		342	2	74			
	07-4	S	17522	22/07/76	R	35	595	1	74-02	80	P	4	13	CAMPBELL R		341	2	74			
	07-4	S	17620	22/07/76	R	35	529	1	74-24	80	P	4	13	DEEP BAY		346	2	74			
	07-4	S	17650	22/07/76	R	35	559	1	74-25	01	P	4	13	CAMPBELL R		341	2	74			
	07-4	S	17662	22/07/76	R	35	492	1	75-03	01	P	4	13	COMOX		347	2	74			
	07-4	S	17713	26/07/76	R	35	560	1	75-10	01	P	4	14	FRENCH CR		358	2	74			
	07-4	S	17729	26/07/76	R	35	543	1	75-06	01	P	4	13	CAMPBELL R		355	2	74			
	07-4	S	17731	26/07/76	R	35	529	1	75-07	80	P	4	13	CAMPBELL R		355	2	74			
	07-4	S	17762	26/07/76	R	35	535	1	75-13	01	P	4	14	FRENCH CR		358	2	74			
	07-4	S	17770	26/07/76	R	35	545	1		00	P	4	14	FRENCH CR		358	2	74			
	07-4	S	17785	26/07/76	R	35	575	1	75-16	01	P	4	13	DEEP BAY		357	2	74			
	07-4	S	17797	26/07/76	R	35	521	1	75-20	01	P	4	14	HORNBY IS		368	2	74			
	07-5	S	17926	29/07/76	R	35	628	1	77-06	80	P	4	16	SCOTTIE BAY		374	2	74			
	07-5	S	17931	29/07/76	R	35	520	1	77-04	01	P	4	15	CORTES BAY		373	2	74			
	08-1	S	18101	09/08/76	R	35	541	1	79-11	11	P	4	14	COMOX		410	2	74			
	08-1	S	18112	09/08/76	R	35	521	1	79-12	80	P	4	14	COMOX		410	2	74			
	08-1	S	18121	09/08/76	R	35	600	1	79-15	02	P	4	13	DEEP BAY		409	2	74			
	08-2	S	18326	12/08/76	R	35	580	1	80-03	80	P	4	15	LUND		429	2	74			
	08-2	S	18329	12/08/76	R	35	579	1	80-06	80	P	4	15	CORTES BAY		428	2	74			
	08-2	S	18344	12/08/76	R	35	660	1	80-08	02	P	4	15	LUND		429	2	74			
	08-2	S	18414	12/08/76	R	35	570	1		00	P	4	14	FRENCH CR		431	2	74			
	08-2	S	18275	16/08/76	R	35	580	1	81-01	01	P	4	13	DEEP BAY		442	2	74			
	08-2	S	18278	16/08/76	R	35	589	1	81-06	01	P	4	15	CORTES BAY		444	2	74			
	08-2	S	18280	16/08/76	R	35	578	1	81-08	02	P	4	13	DEEP BAY		442	2	74			
	08-2	S	18283	16/08/76	R	35	583	1	81-07	01	P	4	15	CORTES BAY		444	2	74			
	08-2	S	18284	16/08/76	R	35	600	1	81-03	80	P	4	15	CORTES BAY		444	2	74			
	08-2	S	18355	16/08/76	R	35	618	1	81-09	80	P	4	15	LUND		449	2	74			
	08-2	S	18385	16/08/76	R	35	590	1	81-10	01	P	4	15	LUND		449	2	74			
	08-3	S	18351	19/08/76	R	35	545	1		00	P	4	13	DEEP BAY		463	2	74			
	08-3	S	18453	19/08/76	R	35	585	1	81-16	80	P	4	99	GEORGIA ST		468	2	74			
	08-3	S	18458	19/08/76	R	35	532	1	81-18	01	P	4	99	GEORGIA ST		468	2	74			
	08-3	S	18464	19/08/76	R	35	570	1	81-15	80	P	4	99	GEORGIA ST		468	2	74			
	08-3	S	19062	23/08/76	R	35	558	1	83-12	80	P	4	16	PENDER HAR		495	2	74			
	08-3	S	19069	23/08/76	R	35	523	1	83-13	01	P	4	15	LUND		493	2	74			
	08-3	S	19070	23/08/76	R	35	585	1	83-11	80	P	4	15	LUND		493	2	74			

----- CONTINUATION -----

----- CONTINUED -----

ENVIRONMENT CANADA
REGIONAL MARK RECOVERY SERVICE

CANADIAN RECOVERIES OF CHINOOK WITH CODED WIRE TAGS

BINARY TAG

AGENCY CODE: 2 BROOD YR: 73 AGENCY: CFSO HATCHERY: PUNTLEDGE HATCH RELEASE: 13600 SITE: PUNTLEDGE RI
DATA: 12/ 2

CATCH REGION	L	STRAP	WEEK	B	TAG #	DATE	D R			LENGTH	WEIGHT	SCALE	SCL	A	V	G	STAT	AND	SUB	SAMP	S	S	LAT	LONG	CR
							C	S	GD																
CATCH REGION GSTR	08-3	S	19084	23/08/76	R	35	623	1	83-08	02	P	4	15	LUND	493	2	74								
	08-3	S	19089	23/08/76	R	35	575	1	83-15	00	P	4	15	LUND	493	2	74								
	08-4	S	19053	26/08/76	R	35	586	1	83-20	80	P	4	14	COMOX	503	2	74								
	08-4	S	19096	26/08/76	R	35	609	1	83-21	02	P	4	14	COMOX	503	2	74								
	08-4	S	19098	26/08/76	R	35	561	1	83-22	01	P	4	14	COMOX	503	2	74								
	08-4	S	19173	26/08/76	R	35	587	1	84-09	01	P	4	15	LUND	509	2	74								
	08-4	S	19153	30/08/76	R	35	554	1		00	P	4	13	DEEP BAY	518	2	74								
	08-4	S	19163	30/08/76	R	35	534	1	85-04	02	P	4	13	COMOX	519	2	74								
	08-4	S	19183	30/08/76	R	35	613	1	85-08	80	P	4	15	CORTES BAY	521	2	74								
	08-4	S	19208	30/08/76	R	35	634	1	85-21	80	P	4	15	LUND	525	2	74								
	08-4	S	19215	30/08/76	R	35	614	1	85-17	00	P	4	13	CAMPBELL R	523	2	74								
	08-4	S	19217	30/08/76	R	35	611	1	85-20	02	P	4	15	LUND	525	2	74								
	08-4	S	19250	30/08/76	R	35	523	1	85-14	80	P	4	13	CAMPBELL R	523	2	74								
	09-1	H	21064	02/09/76	R	35	639	1	86-05	00	P	4	17	NANAIMO	528	2	74								
	09-1	S	19229	02/09/76	R	35	503	1	86-03	01	P	4	14	FRENCH CR	152	2	74								
	09-1	S	19235	02/09/76	R	35	575	1	86-01	01	P	4	13	DEEP BAY	527	2	74								
	09-1	S	19268	02/09/76	R	35	570	1	86-06	02	P	4	14	HORNBY IS	531	2	74								
	09-1	S	19284	02/09/76	R	35	508	1	86-07	01	P	4	14	HORNBY IS	531	2	74								
	09-1	S	19278	07/09/76	R	35	566	1	87-11	80	P	4	13	DEEP BAY	538	2	74								
	09-2	S	19368	10/09/76	R	35	604	1	89-09	01	P	4	15	LUND	201	2	74								
	09-2	S	19370	10/09/76	R	35	595	1	89-10	01	P	4	15	LUND	201	2	74								
	09-2	S	19376	10/09/76	R	35	595	1	89-12	02	P	4	15	LUND	201	2	74								
	09-2	S	19393	10/09/76	R	35	598	1	89-18	80	P	4	13	CAMPBELL R	556	2	74								
	09-2	S	19142	13/09/76	R	35	645	1	90-07	02	P	3	15	CORTES BAY	571	2	74								
	09-2	S	19316	13/09/76	R	35	634	1	91-04	02	P	3	14	FRENCH CR	562	2	74								
	09-2	S	19320	13/09/76	R	35	602	1	90-12	02	P	3	13	DEEP BAY	566	2	74								
	09-2	S	19354	13/09/76	R	35	604	1	90-02	80	P	3	14	COMOX	565	2	74								
	09-2	S	19391	13/09/76	R	35	490	1	90-03	01	P	3	14	COMOX	565	2	74								
	09-3	S	19422	20/09/76	R	35	569	1	94-04	02	P	4	14	HORNBY IS	592	2	74								
	09-3	S	19425	20/09/76	R	35	577	1	94-09	02	P	4	14	HORNBY IS	592	2	74								
	09-4	H	31425	19/09/76	S					00	P	0	14	BATES BE								4946	12458		
	09-4	S	18524	27/09/76	R	35	578	1	97-20	01	P	5	14	HORNBY IS	609	2	74								
	09-4	S	18528	27/09/76	R	35	564	1	97-21	80	P	5	14	HORNBY IS	609	2	74								
	09-4	S	18540	27/09/76	R	35	630	1	97-06	02	P	5	14	COMOX	610	2	74								
	09-4	S	18548	27/09/76	R	35	599	1	97-14	80	P	5	15	LUND	614	2	74								
	10-1	S	18537	04/10/76	R	35	613	1	101-21	90	P	5	14	COMOX	276	2	74								
	10-1	S	18587	30/09/76	R	35	537	1	99-10	80	P	5	14	COMOX	622	2	74								
TOTAL							139	**																	
CATCH REGION CN	07-2	S	26820	10/07/76	R	18	447	1		00	P	8	12	JOHNSTNE ST	72	1	20								

----- CONTINUATION -----

ENVIRONMENT CANADA
REGIONAL MARK RECOVERY SERVICE

CANADIAN RECOVERIES OF CHINOOK WITH CODED WIRE TAGS

BINARY TAG

AGENCY CODE: 2 BROOD YR: 73 AGENCY: CFSO HATCHERY: PUNTLEDGE HATCH RELEASE: 13600 SITE: PUNTLEDGE RI
DATA: 12/ 2

	CATCH WEEK	L B	STRAP TAG #	DATE	D C	R S	LENGTH MM	WEIGHT LBS	SCALE C BK & #	SCL AGE	A M	V P	G R	STAT AREA	AND SUB	SAMP LOG	S L	S PL	LAT	LONG	CR ED
CATCH REGION CN	07-2	S	26850	10/07/76	R	18	524	1		00		P	8	12	JOHNSTNE ST	72	1	20			
	07-3	S	15529	15/07/76	R	4	409	1		00		V	8	8	FITZHUGH SD	124	2	30			
	07-3	S	27002	15/07/76	R	18	513	1		00		P	1	8	RIVERS IN	118	1	20			
	07-3	S	27026	15/07/76	R	18	531	1		00		P	1	8	RIVERS IN	118	1	20			
	07-3	S	27027	15/07/76	R	18	540	1		00		P	1	8	RIVERS IN	82	1	20			
	07-3	S	27109	15/07/76	R	18	543	1		00		P	1	8	RIVERS IN	118	1	20			
	07-4	S	56458	24/07/76	R	4	529	1		00		V	8	8	FITZHUGH SD	146	2	30			
	08-2	S	57858	13/08/76	R	35	577	1		00		P	2	827	FITZHUGH A	198	2	30			
	08-2	S	57888	13/08/76	R	35	565	1		00		P	2	827	FITZHUGH A	198	2	30			
	08-3	S	63716	19/08/76	R	18	516	1		00		P	8	9	RIVERS IN	223	1	20			
	08-3	S	64217	19/08/76	R	15	550	1	45 2 55-10	01		P	1	8	FITZHUGH SD	630	5	33			
TOTAL																			12	**	
CATCH REGION JFN	08-2	S	57776	11/08/76	R	35	616	1		00		V	2	20	SAN JUAN	182	2	30			
TOTAL																			1	**	
CATCH REGION JSN	07-3	S	15612	16/07/76	R	4	519	1		00		V	8	12	JOHNSTONE A	130	2	30			
	07-4	S	27477	22/07/76	R	18	496	1		00		P	1	12	JOHNSTNE ST	107	1	20			
	07-4	S	27545	22/07/76	R	18	549	1	56-04	11		P	1	12	JOHNSTNE ST	107	1	20			
	07-4	S	27548	22/07/76	R	18	518	1		00		P	1	12	JOHNSTNE ST	107	1	20			
	07-4	S	27550	22/07/76	R	18	518	1		00		P	1	12	JOHNSTNE ST	107	1	20			
	07-4	S	54784	22/07/76	R	35	630	1		00		V	8	12	PT HARDY	142	2	30			
	07-4	S	56265	22/07/76	R	35	559	1		00		V	8	12	PT HARDY	142	2	30			
	07-4	S	27610	24/07/76	R	18	492	1	58-15	01		T	1	13	CAMPBELL R	115	1	20			
	07-4	S	27690	24/07/76	R	18	495	1		00		T	1	13	CAMPBELL R	115	1	20			
	07-5	S	27803	29/07/76	R	18	552	1		00		P	8	12	JOHNSTNE ST	142	1	20			
	08-1	S	27955	05/08/76	R	18	473	1	71-02	80		P	8	65	JOHNSTNE ST	168	1	20			
	08-1	S	28053	05/08/76	R	18	500	1		00		P	8	65	JOHNSTNE ST	168	1	20			
	08-1	S	28109	05/08/76	R	18	565	1		00		P	8	65	JOHNSTNE ST	168	1	20			
	08-1	S	28111	05/08/76	R	18	575	1		00		P	8	65	JOHNSTNE ST	168	1	20			
	08-1	S	28112	05/08/76	R	18	588	1		00		P	8	65	JOHNSTNE ST	168	1	20			
	08-1	S	28120	05/08/76	R	35	560	1		00		P	8	65	JOHNSTNE ST	168	1	20			
	08-1	S	28134	05/08/76	R	18	541	1		00		P	8	65	JOHNSTNE ST	168	1	20			
	08-1	S	28139	05/08/76	R	18	543	1		00		P	8	65	JOHNSTNE ST	168	1	20			
	08-1	S	28301	07/08/76	R	18	586	1		00		P	8	12	JOHNSTNE ST	177	1	20			
	08-2	S	28508	11/08/76	R	18	548	1		00		P	8	13	JOHNSTNE ST	185	1	20			

----- CONTINUED -----

ENVIRONMENT CANADA
REGIONAL MARK RECOVERY SERVICE

PAGE 5- 173

CANADIAN RECOVERIES OF CHINOOK WITH CODED WIRE TAGS

BINARY TAG

AGENCY CODE: 2 BROOD YR: 73 AGENCY: CFSO HATCHERY: PUNTLEDGE HATCH RELEASE: 13600 SITE: PUNTLEDGE RI
DATA: 12/ 2

CATCH REGION	L	STRAP	WEEK	B	TAG #	DATE	D R		LENGTH	WEIGHT	SCALE	SCL	A	V	G	STAT	AND	SUB	SAMP	S	S	LAT	LONG	CR	
							C	S																	MM
CATCH REGION JSN	08-2	S	28828	12/08/76	R	18	532	1				00	P	8	12	JOHNSTNE	ST	197	1	20					
	08-2	S	28835	12/08/76	R	18	647	1				00	P	8	12	JOHNSTNE	ST	197	1	20					
	08-2	S	57830	12/08/76	R	4	567	1				00	P	8	12	JOHNSTONE	A	194	2	30					
	08-3	S	57100	15/08/76	S	35						00	P	2				664	2	30					
	08-4	S	63156	26/08/76	R	35	570	1				00	P	8	13	JOHNSTNE	ST	248	1	20					
	08-4	S	63173	26/08/76	R	18	572	1				00	P	8	13	JOHNSTNE	ST	248	1	20					
	08-4	S	63190	26/08/76	R	18	584	1				00	P	8	13	JOHNSTNE	ST	247	1	20					
	09-1	S	63097	01/09/76	R	18	505	1				00	P	8	13	JOHNSTNE	ST	273	1	20					
	09-1	S	63419	01/09/76	R	18	615	1				00	P	8	13	JOHNSTNE	ST	274	1	20					
	09-3	S	66263	15/09/76	R	35	549	1				00	P	8	13	JOHNSTNE	ST	349	1	20					
	09-3	S	19434	16/09/76	R	35	612	1			92-12	02	P	1	13	CAMPBELL	R	584	2	74					
	09-4	S	66458	23/09/76	R	35	521	1				00	P	8	12	JOHNSTNE	ST	364	1	20					
	10-1	S	67069	30/09/76	R	35	570	1				00	P	8	13	JOHNSTNE	ST	377	1	20					
TOTAL			33	**																					
CATCH REGION GSN	09-2	S	19322	13/09/76	R	35	577	1			90-16	02	P	4	16	SCOTTIE BAY		567	2	74					
	10-4	S	67612	20/10/76	R	35	634	1				00	P	8	14	N GEORGIA	S	411	1	20					
	10-4	S	67644	20/10/76	R	35	613	1				00	P	8	14	N GEORGIA	S	411	1	20					
TOTAL			3	**																					
CATCH REGION GSPT	03-3	H	8575	17/03/76	S							02	S	7	13	CAMPBELL	R				5003	12515			
	03-3	H	1592	19/03/76	S							00	S	7	14	UNION BAY					4935	12452			
	04-2	H	8574	10/04/76	S							11	S	7	13	KELSEY BAY					5024	12557			
	04-3	H	21057	11/04/76	S							00	S	7	14	PT HOLMES					4943	12451			
	04-3	H	17701	16/04/76	S							00	S	7	16	S TEXADA	I				4929	12407			
	04-5	H	20607	00/05/76	1 S							00	S	7	41	GEN GULF									
	04-5	H	20611	00/05/76	2 S							00	S	7	41	GEN GULF									
	04-5	H	3030	01/05/76	S							00	S	7	14	BAYNES SD					4933	12451			
	04-5	H	19826	25/04/76	S							00	S	7	13	REBECCA SP					5006	12511			
	04-5	H	30337	25/04/76	S							00	S	7	14	PT HOLMES					4943	12451			
	04-5	H	6101	29/04/76	S							00	S	7	16	EGMONT PT					4947	12357			
	04-5	H	8565	29/04/76	S							00	S	7	14	KING COHO					4944	12454			
	05-1	H	13169	05/05/76	S							00	S	7	14	UNION BAY					4935	12452			
	05-1	H	19837	06/05/76	S							00	S	7	13	CAPE MUDGE					4959	12510			
	05-1	H	8239	07/05/76	S							00	S	7	17	ENTRANCE I					4912	12348			
	05-1	H	28847	07/05/76	S							00	S	7	14	TRIBUNE BY					4930	12437			

----- CONTINUATION -----

----- CONTINUED -----

ENVIRONMENT CANADA
REGIONAL MARK RECOVERY SERVICE

PAGE 5- 174

CANADIAN RECOVERIES OF CHINOOK WITH CODED WIRE TAGS

BINARY TAG

AGENCY CODE: 2 BROOD YR: 73 AGENCY: CFSO HATCHERY: PUNTLEDGE HATCH RELEASE: 13600 SITE: PUNTLEDGE RI
DATA: 12/ 2

CATCH REGION	L	STRAP	DATE	D R	LENGTH	WEIGHT	SCALE	SCL	A	V	G	STAT	AND	SUB	SAMP			CR
															LOG	L	PL	
WEEK	B	TAG #		C S	MM C	LBS C	BK & #	AGE	M	P	R	AREA						
CATCH REGION GSPT	05-1	H 6333	08/05/76	S				00	S	7	17	COTTAM PT				4919	12414	
	05-4	H 28166	23/05/76	S				00	S	7	13	FRANCISCO				5001	12509	
	05-4	H 17133	24/05/76	S				00	S	7	14	BOWSER				4927	12440	
	06-1	H 18222	03/06/76	S				00	S	7	16	HARWOOD IS				4951	12438	
	06-2	H 4071	12/06/76	S				00	S	7	15	DINNER RK				4957	12444	
	06-3	H 2991	17/06/76	S				00	S	7	16	LEES BAY				4938	12404	
	06-4	H 8682	20/06/76	S				00	S	7	14	OYSTER BAY				4955	12509	
	06-4	H 28169	21/06/76	S				00	S	7	14	MITLENATCH				4957	12501	
	06-4	H 4075	23/06/76	S				00	S	7	15	LUND				4959	12447	
	06-4	H 14582	23/06/76	S				00	S	7	13	REBECCA SP				5006	12511	
	06-4	H 5679	24/06/76	S				00	S	7	14	PT HOLMES				4943	12451	
	06-4	H 19968	24/06/76	S				00	S	7	14	DEEP BAY				4929	12447	
	06-4	H 16031	25/06/76	S				00	S	7	13	GORGE HAR				5006	12500	
	06-4	H 27056	25/06/76	S				00	S	7	14	COMOX BB				4938	12454	
	06-4	H 8688	26/06/76	S				00	S	7	14	OYSTER BAY				4955	12509	
	06-4	H 27472	26/06/76	S				00	S	7	15	SAVARY IS				4956	12450	
	06-4	H 27801	26/06/76	S				00	S	7	13	REBECCA SP				5006	12511	
	06-4	H 27803	26/06/76	S				00	S	7	13	REBECCA SP				5006	12511	
	06-4	H 30289	26/06/76	S				00	S	7	14	COMOX BB				4938	12454	
	07-1	H 18705	00/07/76	2 S				00	S	7	14	COMOX BB				4938	12454	
	07-1	H 26474	00/07/76	1 S				00	S	7	13	BUTLER PT				5001	12509	
	07-1	H 35139	00/07/76	1 S				00	S	7	13	CAMPBELL R				5003	12515	
	07-1	H 36219	00/07/76	2 S				00	S	7	14	COMOX BAR				4938	12454	
	07-1	H 19371	01/07/76	S				00	S	7	17	BRICKYARD				4915	12404	
	07-1	H 20122	01/07/76	S				00	S	7	14	COMOX				4938	12454	
	07-1	H 27854	01/07/76	S				00	S	7	13	QUADRA IS				5003	12509	
	07-1	H 28663	01/07/76	S				00	S	7	15	SARAH PT				5004	12450	
	07-1	H 23740	02/07/76	S				00	S	7	13	CAPE MUDGE				4959	12510	
	07-1	H 26221	02/07/76	S				00	S	7	14	COMOX BB				4938	12454	
	07-1	H 8686	27/06/76	S				00	S	7	14	OYSTER BAY				4955	12509	
	07-1	H 18365	27/06/76	S				00	S	7	16	SCOTCH FIR				4943	12416	
	07-1	H 8552	30/06/76	S				11	S	7	14	KING COHO				4944	12454	
	07-1	H 8583	30/06/76	S				80	S	7	14	KING COHO				4944	12454	
	07-1	H 18702	30/06/76	S				00	S	7	14	COMOX BAR				4938	12454	
	07-1	H 18704	30/06/76	S				00	S	7	14	COMOX BAR				4938	12454	
	07-2	H 15723	04/07/76	S				00	S	7	14	BOWSER				4927	12440	
	07-2	H 26302	04/07/76	S				00	S	7	14	BATES BE				4946	12458	
	07-2	H 13148	05/07/76	S				00	S	7	17	TREE IS				4904	12343	

----- CONTINUATION -----

----- CONTINUED -----

ENVIRONMENT CANADA
REGIONAL MARK RECOVERY SERVICE

CANADIAN RECOVERIES OF CHINOOK WITH CODED WIRE TAGS

BINARY TAG

AGENCY CODE: 2 BROOD YR: 73 AGENCY: CFSO HATCHERY: PUNTLEDGE HATCH RELEASE: 13600 SITE: PUNTLEDGE RI
DATA: 12/ 2

CATCH REGION	L	STRAP	WEEK	B	TAG #	DATE	D R		LENGTH	WEIGHT	SCALE	SCL	A	V	G	STAT	AND SUB	SAMP	S S	LAT	LONG	CR
							C	S														
CATCH REGION GSPT	07-2	H	20384	05/07/76	S							00	S	7	14	CHROME IS			4928	12441		
	07-2	H	7864	06/07/76	S							00	S	7	28	CAMP BYNG			4923	12317		
	07-2	H	19485	06/07/76	S							00	S	7	14	BATES BE			4946	12458		
	07-2	H	27859	07/07/76	S							00	S	7	13	REBECCA SP			5006	12511		
	07-2	H	15563	09/07/76	S							00	S	7	13	TYEE POOL			5003	12515		
	07-2	H	26022	09/07/76	S							00	S	7	14	SALMON PT			4953	12507		
	07-2	H	6854	10/07/76	S							00	S	7	14	NORRIS RK			4929	12439		
	07-2	H	26141	10/07/76	S							00	S	7	14	CHROME IS			4928	12441		
	07-2	H	28650	10/07/76	S							00	S	7	14	BOWSER			4927	12440		
	07-2	H	30192	10/07/76	S							00	S	7	14	SALMON PT			4953	12507		
	07-2	H	30295	10/07/76	S							00	S	7	14	COMOX BB			4938	12454		
	07-3	H	5584	11/07/76	S							00	S	7	14	MIRACLE BE			4950	12502		
	07-3	H	8591	11/07/76	S							00	S	7	14	KING COHO			4944	12454		
	07-3	H	26561	11/07/76	S							00	S	7	13	WILLOW PT			4958	12512		
	07-3	H	26655	11/07/76	S							00	S	7	14	KING COHO			4944	12454		
	07-3	H	30110	11/07/76	S							00	S	7	13	FRANCISCO			5001	12509		
	07-3	H	30231	11/07/76	S							00	S	7	14	SALMON PT			4953	12507		
	07-3	H	6698	12/07/76	S							00	S	7	13	DUNCAN BAY			5005	12518		
	07-3	H	19494	12/07/76	S							00	S	7	13	FRANCISCO			5001	12509		
	07-3	H	26473	13/07/76	S							00	S	7	13	TYEE POOL			5003	12515		
	07-3	H	28233	13/07/76	S							00	S	7	13	TYEE POOL			5003	12515		
	07-3	H	20336	14/07/76	S							00	S	7	14	DEEP BAY			4929	12447		
	07-3	H	26481	14/07/76	S							00	S	7	13	CAPE MUDGE			4959	12510		
	07-3	H	26597	14/07/76	S							00	S	7	14	OYSTER R			4952	12506		
	07-3	H	20668	15/07/76	S							00	S	7	14	BATES BE			4946	12458		
	07-3	H	30306	15/07/76	S							00	S	7	14	COMOX BB			4938	12454		
	07-3	H	26570	16/07/76	S							00	S	7	14	OYSTER R			4952	12506		
	07-3	H	6093	17/07/76	S							00	S	7	13	CAMPBELL R			5003	12515		
	07-3	H	19845	17/07/76	S							00	S	7	13	TYEE SPIT			5003	12512		
	07-4	H	6076	18/07/76	S							00	S	7	13	FRENCHMANS			5003	12515		
	07-4	H	27891	18/07/76	S							00	S	7	13	REBECCA SP			5006	12511		
	07-4	H	27892	18/07/76	S							00	S	7	13	REBECCA SP			5006	12511		
	07-4	H	28220	18/07/76	S							00	S	7	13	ARGONAUT W			5003	12515		
	07-4	H	16064	21/07/76	S							00	S	7	13	CAPE MUDGE			4959	12510		
	07-4	H	16635	21/07/76	S							00	S	7	13	DEEPWATER			5012	12521		
	07-4	H	19606	21/07/76	S							00	S	7	14	ENGLISHMAN			4920	12417		
	07-4	H	28478	22/07/76	S							00	S	7	13	ARGONAUT W			5003	12515		
	07-4	H	28643	22/07/76	S							00	S	7	14	NORRIS RK			4929	12439		

----- CONTINUATION -----

----- CONTINUED -----

ENVIRONMENT CANADA
REGIONAL MARK RECOVERY SERVICE

CANADIAN RECOVERIES OF CHINOOK WITH CODED WIRE TAGS

BINARY TAG

AGENCY CODE: 2 BROOD YR: 73 AGENCY: CFSO HATCHERY: PUNTLEDGE HATCH RELEASE: 13600 SITE: PUNTLEDGE RI
DATA: 12/ 2

CATCH REGION	L	STRAP	WEEK	B	TAG #	DATE	D R		LENGTH	WEIGHT	SCALE	SCL	A	V	G	STAT	AND	SUB	SAMP	S	S	LAT	LONG	CR
							C	S																
CATCH REGION GSPT	07-4	H	29697	22/07/76	S							00	S	7	13	ARGONAUT W					5003	12515		
	07-4	H	30441	23/07/76	S							00	S	7	14	CHROME IS					4928	12441		
	07-4	H	30769	24/07/76	S							00	S	7	14	OYSTER BAY					4955	12509		
	07-5	H	6830	00/08/76	1 S							00	S	7	14	COMOX					4938	12454		
	07-5	H	16432	00/08/76	1 S							00	S	7	13	CAMPBELL R					5003	12515		
	07-5	H	30916	00/08/76	1 S							00	S	7	13	SHELTER BY					4957	12511		
	07-5	H	6057	25/07/76	S							00	S	7	13	DISCOVERY					5012	12522		
	07-5	H	36110	28/07/76	S							00	S	7	14	MIRACLE BE					4950	12502		
	07-5	H	8650	29/07/76	S							00	S	7	13	WILLOW PT					4958	12512		
	07-5	H	16077	29/07/76	S							00	S	7	13	TYEE POOL					5003	12515		
	07-5	H	29288	31/07/76	S							00	S	7	13	P 61					4959	12507		
	07-5	H	30945	31/07/76	S							00	S	7	13	SHELTER PT					4957	12511		
	07-5	H	36119	31/07/76	S							00	S	7	14	MITLENATCH					4957	12501		
	07-5	H	36295	31/07/76	S							00	S	7	14	COMOX					4938	12454		
	08-1	H	20713	01/08/76	S							00	S	7	13	FRANCISCO					5001	12509		
	08-1	H	26346	01/08/76	S							00	S	7	14	BATES BE					4946	12458		
	08-1	H	26409	01/08/76	S							00	S	7	13	COPPER BLF					5006	12516		
	08-1	H	36412	01/08/76	S							00	S	7	14	BAYNES SD					4933	12451		
	08-1	H	39471	01/08/76	S							00	S	7	14	COMOX BB					4938	12454		
	08-1	H	28366	02/08/76	S							00	S	7	13	REBECCA SP					5006	12511		
	08-1	H	36557	02/08/76	S							00	S	7	14	YELLOW RK					4928	12441		
	08-1	H	26311	03/08/76	S							00	S	7	14	BATES BE					4946	12458		
	08-1	H	26767	03/08/76	S							00	S	7	14	KING COHO					4944	12454		
	08-1	H	6092	04/08/76	S							00	S	7	13	HOLE IN WL					5019	12510		
	08-1	H	16636	04/08/76	S							00	S	7	13	PICTON PT					5028	12524		
	08-1	H	20324	04/08/76	S							00	S	7	14	DEEP BAY					4929	12447		
	08-1	H	27124	04/08/76	S							00	S	7	17	NANAIMO					4910	12355		
	08-1	H	28573	04/08/76	S							00	S	7	14	TRIBUNE BY					4930	12437		
	08-1	H	36031	04/08/76	S							00	S	7	13	BIG ROCK					4958	12512		
	08-1	H	36458	04/08/76	S							00	S	7	13	SHELTER PT					4957	12511		
	08-1	H	26083	05/08/76	S							00	S	7	15	SAVARY IS					4956	12450		
	08-1	H	20305	06/08/76	S							00	S	7	14	DEEP BAY					4929	12447		
	08-1	H	26829	06/08/76	S							00	S	7	17	MISTAKEN I					4919	12413		
	08-1	H	29559	06/08/76	S							00	S	7	13	SHELTER PT					4957	12511		
	08-1	H	29657	07/08/76	S							00	S	7	13	SEYMOUR NA					5008	12521		
	08-1	H	36418	07/08/76	S							00	S	7	14	NORRIS RK					4929	12439		
	08-1	H	36629	07/08/76	S							00	S	7	14	PT HOLMES					4943	12451		
	08-2	H	6986	08/08/76	S							00	S	7	14	CAPE LAZO					4943	12450		

----- CONTINUATION -----

----- CONTINUED -----

ENVIRONMENT CANADA
REGIONAL MARK RECOVERY SERVICE

PAGE 5- 177

CANADIAN RECOVERIES OF CHINOOK WITH CODED WIRE TAGS

BINARY TAG

AGENCY CODE: 2 BROOD YR: 73 AGENCY: CFSS HATCHERY: PUNTLIDGE HATCH RELEASE: 13600 SITE: PUNTLIDGE RI
DATA: 12/ 2

CATCH REGION GSPT	CATCH WEEK	L B	STRAP TAG #	DATE	D R C S	G D	LENGTH MM	WEIGHT LBS	SCALE C BK & #	SCL AGE	A M	V P	G R	STAT AND AREA	SUB	SAMP LOG	S L	S PL	LAT	LONG	CR
																					ED
	08-2	H	13719	08/08/76	S					00	S	7	19	ESQUIMALT					4828	12327	
	08-2	H	26663	08/08/76	S					00	S	7	14	FERRY LNDG					4931	12442	
	08-2	H	26777	09/08/76	S					00	S	7	14	KING COHO					4944	12454	
	08-2	H	29328	10/08/76	S					00	S	7	14	KING COHO					4944	12454	
	08-2	H	26387	11/08/76	S					00	S	7	13	CAMPBELL R					5003	12515	
	08-2	H	29994	11/08/76	S					00	S	7	14	DEEP BAY					4929	12447	
	08-2	H	36167	11/08/76	S					00	S	7	14	BATES BE					4946	12458	
	08-2	H	36429	11/08/76	S					00	S	7	14	DEEP BAY					4929	12447	
	08-2	H	30074	12/08/76	S					00	S	7	16	MARBLE BAY					4946	12433	
	08-2	H	31028	12/08/76	S					00	S	7	15	GRANT RFS					4953	12447	
	08-2	H	31029	12/08/76	S					00	S	7	15	SAVARY IS					4956	12450	
	08-2	H	36637	12/08/76	S					00	S	7	14	CAPE LAZO					4943	12450	
	08-2	H	30525	13/08/76	S					00	S	7	19	PEDDER BAY					4819	12331	
	08-2	H	15289	14/08/76	S					00	S	7	13	ROD & REEL					4957	12512	
	08-2	H	26598	14/08/76	S					00	S	7	13	WHISKEY PT					5002	12514	
	08-2	H	29087	14/08/76	S					00	S	7	13	CAMPBELL R					5003	12515	
	08-2	H	31035	14/08/76	S					00	S	7	13	SHELTER PT					4957	12511	
	08-2	H	36125	14/08/76	S					00	S	7	14	SALMON PT					4953	12507	
	08-2	H	37574	14/08/76	S					00	S	7	13	CAPE MUDGE					4959	12510	
	08-3	H	26657	17/08/76	S					00	S	7	14	KYE BAY					4943	12452	
	08-3	H	29675	17/08/76	S					00	S	7	13	CAMPBELL R					5003	12515	
	08-3	H	30917	17/08/76	S					00	S	7	13	SHELTER PT					4957	12511	
	08-3	H	31001	18/08/76	S					00	S	7	14	SALMON PT					4953	12507	
	08-3	H	36335	18/08/76	S					00	S	7	14	NORRIS RK					4929	12439	
	08-3	H	36347	18/08/76	S					00	S	7	14	DEEP BAY					4929	12447	
	08-3	H	36713	18/08/76	S					00	S	7	16	TEXADA IS					4940	12424	
	08-3	H	26779	19/08/76	S					00	S	7	14	KYE BAY					4943	12452	
	08-3	H	23739	20/08/76	S					00	S	7	13	FRENCHMANS					5003	12515	
	08-3	H	27665	20/08/76	S					00	S	7	16	EPSOM PT					4930	12401	
	08-3	H	30970	20/08/76	S					00	S	7	16	MIDDLE PT					5005	12518	
	08-3	H	36331	20/08/76	S					00	S	7	14	NORRIS RK					4929	12439	
	08-4	H	768	22/08/76	S					00	S	7	16	SCOTCH FIR					4943	12416	
	08-4	H	13720	22/08/76	S					00	S	7	19	BROTCHIE L					4822	12323	
	08-4	H	26327	23/08/76	S					00	S	7	14	BATES BE					4946	12458	
	08-4	H	26442	23/08/76	S					00	S	7	13	DUNCAN BAY					5005	12518	
	08-4	H	27145	25/08/76	S					00	S	7	17	P 2					4913	12353	
	08-4	H	31648	25/08/76	S					00	S	7	14	NORRIS RK					4929	12439	
	08-4	H	31733	25/08/76	S					00	S	7	14	FLORA IT					4931	12434	

----- CONTINUATION -----

----- CONTINUED -----

ENVIRONMENT CANADA
REGIONAL MARK RECOVERY SERVICE

PAGE 5- 178

CANADIAN RECOVERIES OF CHINOOK WITH CODED WIRE TAGS

BINARY TAG

AGENCY CODE: 2
DATA: 12/ 2

BROOD YR: 73

AGENCY: CFSO

HATCHERY: PUNTLEDGE HATCH

RELEASE: 13600

SITE: PUNTLEDGE RI

CATCH WEEK	L B	STRAP TAG #	DATE	D C	R S	LENGTH MM	WEIGHT C	SCALE LBS	SCL & #	A AGE	V M	G P	STAT R	AND AREA	SUB	SAMP S S			CR ED
																LOG	L	PL	
CATCH REGION GSPT	08-4	H	21653	27/08/76	S					00	S	7	14	TRIBUNE BY			4930	12437	
	08-4	H	29600	27/08/76	S					00	S	7	13	CAMPBELL R			5003	12515	
	08-4	H	30117	27/08/76	S					00	S	7	13	REBECCA SP			5006	12511	
	08-4	H	16266	28/08/76	S					00	S	7	13	QUATHIASKI			5003	12514	
	08-4	H	21078	28/08/76	S					00	S	7	14	LONGBEAK P			4937	12451	
	08-4	H	26185	28/08/76	S					00	S	7	14	SHINGLE SP			4931	12444	
	08-4	H	31933	28/08/76	S					00	S	7	14	BOWSER			4927	12440	
	08-4	H	36271	28/08/76	S					00	S	7	14	CAPE LAZO			4943	12450	
	09-1	H	23314	00/09/76	1 S					00	S	7	14	COMOX BB			4938	12454	
	09-1	H	27217	00/09/76	1 S					00	S	7	14	NORRIS RK			4929	12439	
	09-1	H	39790	01/09/76	S					00	S	7	14	FRENCH CR			4921	12422	
	09-1	H	21651	02/09/76	S					00	S	7	14	DEEP BAY			4929	12447	
	09-1	H	31377	02/09/76	S					00	S	7	14	BATES BE			4946	12458	
	09-1	H	37151	02/09/76	S					00	S	7	13	CAMPBELL R			5003	12515	
	09-1	H	5367	03/09/76	S					00	S	7	16	COHO POINT			4949	12438	
	09-1	H	20606	29/08/76	S					00	S	7	16	SCOTCH FIR			4943	12416	
	09-1	H	29354	29/08/76	S					00	S	7	14	COMOX			4938	12454	
	09-1	H	29890	29/08/76	S					00	S	7	14	NORRIS RK			4929	12439	
	09-1	H	31471	29/08/76	S					00	S	7	13	ARGONAUT W			5003	12515	
	09-1	H	31854	29/08/76	S					00	S	7	14	BOWSER			4927	12440	
	09-1	H	5571	30/08/76	S					00	S	7	14	MIRACLE BE			4950	12502	
	09-1	H	30987	30/08/76	S					00	S	7	13	CAMPBELL R			5003	12515	
	09-1	H	37435	30/08/76	S					00	S	7	13	QUADRA IS			5003	12509	
	09-2	H	31512	05/09/76	S					00	S	7	13	BIG BAY			5024	12508	
	09-2	H	36199	05/09/76	S					00	S	7	14	BATES BE			4946	12458	
	09-2	H	37572	05/09/76	S					00	S	7	13	ARGONAUT W			5003	12515	
	09-2	H	39657	05/09/76	S					00	S	7	13	BUTLER PT			5001	12509	
	09-2	H	29377	06/09/76	S					00	S	7	14	NORRIS RK			4929	12439	
	09-2	H	37578	06/09/76	S					00	S	7	13	QUATHIASKI			5003	12514	
	09-2	H	29801	08/09/76	S					00	S	7	14	QUALICUM B			4924	12435	
	09-2	H	39567	08/09/76	S					00	S	7	13	CAMPBELL R			5003	12515	
	09-2	H	39621	09/09/76	S					00	S	7	13	CAPE MUDGE			4959	12510	
	09-2	H	31588	10/09/76	S					00	S	7	13	STUART IS			5022	12507	
	09-3	H	37093	12/09/76	S					00	S	7	14	DEEP BAY			4929	12447	
	09-3	H	29335	14/09/76	S					00	S	7	14	KING COHO			4944	12454	
	09-3	H	37169	14/09/76	S					00	S	7	13	FERRY DOCK			5002	12516	
	09-3	H	23401	17/09/76	S					00	S	7	14	BOWSER			4927	12440	
	09-3	H	39575	17/09/76	S					00	S	7	13	QUATHIASKI			5003	12514	

----- CONTINUATION -----

----- CONTINUED -----

ENVIRONMENT CANADA
REGIONAL MARK RECOVERY SERVICE

PAGE 5- 179

CANADIAN RECOVERIES OF CHINOOK WITH CODED WIRE TAGS

BINARY TAG

AGENCY CODE: 2 BROOD YR: 73 AGENCY: CFSO HATCHERY: PUNTLIDGE HATCH RELEASE: 13600 SITE: PUNTLIDGE RI
DATA: 12/ 2

CATCH REGION	CATCH WEEK	L B	STRAP TAG #	DATE	D C	R S	LENGTH MM	WEIGHT C	SCALE LBS	SCL BK	A #	V AGE	G M	STAT P	AND AREA	SUB	SAMP S S			CR
																	LOG	L PL	LAT LONG	
CATCH REGION GSPT	09-3	H	39665	17/09/76	S							00	S	7	13	DUNCAN BAY		5005	12518	
	09-4	H	29134	19/09/76	S							00	S	7	13	DISCOVERY		5012	12522	
	09-4	H	31405	19/09/76	S							00	S	7	14	BATES BE		4946	12458	
	09-4	H	39448	19/09/76	S							00	S	7	14	NORRIS RK		4929	12439	
	09-4	H	39523	19/09/76	S							00	S	7	13	WILLOW PT		4958	12512	
	09-4	H	19598	20/09/76	S							00	S	7	17	GREY ROCKS		4917	12404	
	09-4	H	35169	20/09/76	S							00	S	7	16	BLUBBER BY		4948	12437	
	09-4	H	37487	20/09/76	S							00	S	7	14	SALMON PT		4953	12507	
	09-4	H	31687	23/09/76	S							00	S	7	14	CHROME LT		4928	12441	
	09-4	H	29347	25/09/76	S							00	S	7	14	KING COHO		4944	12454	
	10-1	H	31379	26/09/76	S							00	S	7	14	SHINGLE SP		4931	12444	
	10-1	H	18339	27/09/76	S							00	S	7	13	QUADRA IS		5003	12509	
	10-1	H	23362	27/09/76	S							00	S	7	14	DEEP BAY		4929	12447	
	10-1	H	23497	30/09/76	S							00	S	7	13	MENZIES BY		5007	12520	
	10-2	H	23393	06/10/76	S							00	S	7	14	LAMBERT CH		4932	12443	
	10-2	H	39647	06/10/76	S							00	S	7	13	CAMPBELL R		5003	12515	
	10-2	H	23723	09/10/76	S							00	S	7	13	GOVT WHARF		5003	12515	
	10-3	H	23728	12/10/76	S							00	S	7	13	FERRY DOCK		5002	12516	
	10-4	H	36619	19/10/76	S							00	S	7	14	COMOX BB		4938	12454	
	10-4	H	29739	20/10/76	S							00	S	7	15	COPELAND I		5000	12448	
	10-4	H	36018	23/10/76	S							00	S	7	13	DUNCAN BAY		5005	12518	
	10-5	H	19392	25/10/76	S							00	S	7	17	DEPARTURE		4913	12357	
	10-5	H	17757	27/10/76	S							00	S	7	14	PT HOLMES		4943	12451	
	11-1	H	35162	01/11/76	S							00	S	7	16	POWELL RIV		4952	12434	
	11-1	H	23820	03/11/76	S							00	S	7	14	HORNBY IS		4934	12440	
	11-1	H	17416	06/11/76	S							00	S	7	17	DEPARTURE		4913	12357	
	11-1	H	17657	31/10/76	S							00	S	7	28	SNUG COVE		4923	12319	
	11-2	H	23504	09/11/76	S							00	S	7	13	MENZIES BY		5007	12520	
	11-3	H	23743	20/11/76	S							00	S	7	13	ARGONAUT W		5003	12515	
	11-4	H	23811	26/11/76	S							00	S	7	14	COMOX BAR		4938	12454	
	12-0	H	17771	04/12/76	S							00	S	7	14	LAMBERT CH		4932	12443	
	12-0	H	37331	04/12/76	S							00	S	7	13	CAPE MUDGE		4959	12510	
	12-0	H	39725	04/12/76	S							00	S	7	17	DEPARTURE		4913	12357	
	12-0	H	23748	18/12/76	S							00	S	7	13	BIG ROCK		4958	12512	
	12-0	H	23809	19/12/76	S							00	S	7	14	GRAVELY BE		4932	12446	
	12-5	H	23630	27/12/76	S							00	S	7	14	COMOX BAY		4938	12454	
	12-5	H	20882	28/12/76	S							00	S	7	14	LAMBERT CH		4932	12443	
	12-5	H	23818	30/12/76	S							00	S	7	14	COMOX		4938	12454	

----- CONTINUATION -----

ENVIRONMENT CANADA
 REGIONAL MARK RECOVERY SERVICE

CANADIAN RECOVERIES OF CHINOOK WITH CODED WIRE TAGS

BINARY TAG

AGENCY CODE: 2 BROOD YR: 74 AGENCY: CFSO HATCHERY: PUNTLUDGE HATCH RELEASE: 18663 SITE: PUNTLUDGE RI
 DATA: 14/ 2

	CATCH WEEK	L B	STRAP TAG #	DATE	D C	R S	LENGTH MM	WEIGHT LBS	SCALE C BK & #	SCL AGE	A M	V P	G R	STAT AREA	AND SUB	SAMP LOG	S L	S PL	LAT	LONG	CR ED
CATCH REGION NTR	08-2	S	64172	12/08/76	S	91	447	1	21	2	51-22	01	V	5	102	SKIDEGATE	579	5	70		
TOTAL	1	**																			
CATCH REGION CTR	06-1	S	1533	05/06/76	R	3	571	1			1-24	80	V	5	8	NAMU AREA	36	4	20		
TOTAL	1	**																			
CATCH REGION GSTR	05-2	H	22216	15/05/76	S						00	V	0	13	ARRAN RAP				5025	12508	
	06-4	S	16694	28/06/76	R	35	493	1			52-06	01	P	4	15	CORTES BAY	209	2	74		
	07-5	S	17803	26/07/76	R	35	440	1			00	P	4	13	COMOX	363	2	74			
	08-4	S	19171	30/08/76	R	35	518	1			85-12	01	P	4	15	CORTES BAY	521	2	74		
	09-4	S	19453	23/09/76	R	35	542	1			96-08	01	P	4	15	CORTES BAY	602	2	74		
	10-1	S	18590	30/09/76	R	35	496	1			100-06	01	P	5	13	DEEP BAY	621	2	74		
TOTAL	6	**																			
CATCH REGION CN	07-2	S	26738	10/07/76	R	18	368	1			40-04	00	P	8	12	JOHNSTNE ST	71	1	20		
	07-2	S	26758	10/07/76	R	18	504	1			00	P	8	12	JOHNSTNE ST	71	1	20			
	07-2	S	26771	10/07/76	R	18	435	1			00	P	8	12	JOHNSTNE ST	71	1	20			
	07-2	S	26783	10/07/76	R	18	426	1			00	P	8	12	JOHNSTNE ST	71	1	20			
TOTAL	4	**																			
CATCH REGION MNVN	07-2	S	26727	10/07/76	R	18	410	1			00	P	8	27	WINTER HAR	70	1	20			
TOTAL	1	**																			
CATCH REGION JSN	07-4	S	56280	22/07/76	S	4	423	1			00	V	8	12	PT HARDY	148	2	30			
	07-4	S	56281	22/07/76	R	4	425	1			00	V	8	12	PT HARDY	142	2	30			
	07-4	S	27603	24/07/76	R	18	420	1			00	T	1	13	CAMPBELL R	115	1	20			
	07-5	S	27857	29/07/76	R	35	592	1			00	P	8	12	JOHNSTNE ST	141	1	20			
	08-1	S	27951	05/08/76	R	18	476	1			00	P	8	65	JOHNSTNE ST	168	1	20			
	08-1	S	27958	05/08/76	R	18	415	1			71-03	01	P	8	65	JOHNSTNE ST	168	1	20		
	08-1	S	27960	05/08/76	R	18	431	1			00	P	8	65	JOHNSTNE ST	168	1	20			
	08-1	S	28077	05/08/76	R	18	428	1			00	P	8	65	JOHNSTNE ST	168	1	20			
	08-1	S	28115	05/08/76	R	18	445	1			00	P	8	65	JOHNSTNE ST	168	1	20			
	08-2	S	28514	11/08/76	R	18	407	1			78-04	01	P	8	13	JOHNSTNE ST	185	1	20		
	08-2	S	57810	11/08/76	R	4	422	1			96-02	01	V	2	13	DEEPWATER B	191	2	30		
	08-4	S	63159	26/08/76	R	18	510	1			00	P	8	13	JOHNSTNE ST	248	1	20			

----- CONTINUATION -----

----- CONTINUED -----

ENVIRONMENT CANADA
REGIONAL MARK RECOVERY SERVICE

CANADIAN RECOVERIES OF CHINOOK WITH CODED WIRE TAGS

BINARY TAG

AGENCY CODE: 2 BROOD YR: 74 AGENCY: CFSO HATCHERY: PUNTLEDGE HATCH RELEASE: 18663 SITE: PUNTLEDGE RI
DATA: 14/ 2

	CATCH WEEK	L B	STRAP TAG #	DATE	D C	R S	LENGTH MM	WEIGHT LBS	SCALE C BK & #	SCL AGE	A M	V P	G R	STAT AREA	AND SUB	SAMP LOG	S L	S PL	LAT	LONG	CR
																					ED
CATCH REGION JSN	09-1	S	63061	01/09/76	R	18	430	1		00	P	8	13	JOHNSTNE	ST	274	1	20			
	09-1	S	63487	01/09/76	R	18	432	1		00	P	8	13	JOHNSTNE	ST	274	1	20			
	10-3	S	67537	15/10/76	R	35	461	1		00	P	8	13	JOHNSTNE	ST	406	1	20			
TOTAL	15	**																			
CATCH REGION WSPT	08-1	H	26295	07/08/76	S					00	S	0	12	MINSTREL	I				5038	12619	
TOTAL	1	**																			
CATCH REGION GSPT	04-5	H	8564	29/04/76	S					80	S	7	14	KING	COHO				4944	12454	
	06-1	H	29408	30/05/76	S					00	S	7	13	CAPE	MUDGE				4959	12510	
	06-2	H	28601	12/06/76	S					00	S	7	14	CHROME	IS				4928	12441	
	06-3	H	19303	14/06/76	S					00	S	7	13	CAMPBELL	R				5003	12515	
	06-4	H	19963	20/06/76	S					00	S	7	14	CHROME	IS				4928	12441	
	06-4	H	28556	20/06/76	S					00	S	7	14	BOWSER					4927	12440	
	06-4	H	28094	21/06/76	S					00	S	7	14	SALMON	PT				4953	12507	
	06-4	H	4076	23/06/76	S					00	S	7	15	MANSON	PS				4957	12453	
	07-1	H	20731	00/07/76	S	1				00	S	7	14	LAMBERT	CH				4932	12443	
	07-1	H	8544	01/07/76	S					00	S	7	14	COMOX					4938	12454	
	07-1	H	19368	01/07/76	S					00	S	7	14	FALSE	BY				4932	12437	
	07-1	H	26202	01/07/76	S					00	S	7	17	TREE	IS				4904	12343	
	07-1	H	26301	02/07/76	S					00	S	7	14	BATES	BE				4946	12458	
	07-1	H	28652	02/07/76	S					00	S	7	15	OKEOVER	IN				4959	12442	
	07-1	H	19979	03/07/76	S					00	S	7	14	DEEP	BAY				4929	12447	
	07-1	H	36602	03/07/76	S					00	S	7	14	AIRFORCE	B				4943	12453	
	07-1	H	5686	28/06/76	S					00	S	7	14	PT	HOLMES				4943	12451	
	07-1	H	26017	28/06/76	S					00	S	7	14	OYSTER	BAY				4955	12509	
	07-2	H	26144	04/07/76	S					00	S	7	14	DEEP	BAY				4929	12447	
	07-2	H	26247	04/07/76	S					00	S	7	14	UNION	BAY				4935	12452	
	07-2	H	5562	05/07/76	S					00	S	7	14	MIRACLE	BE				4950	12502	
	07-2	H	26241	05/07/76	S					00	S	7	17	TREE	IS				4904	12343	
	07-2	H	28348	06/07/76	S					00	S	7	14	BATES	BE				4946	12458	
	07-2	H	19778	09/07/76	S					00	S	7	14	BENNETT	PT				4952	12506	
	07-2	H	20400	09/07/76	S					00	S	7	14	NORRIS	RK				4929	12439	
	07-2	H	26240	09/07/76	S					00	S	7	14	PT	HOLMES				4943	12451	
	07-2	H	28605	09/07/76	S					00	S	7	14	BELLAVISTA					4925	12436	
	07-2	H	5511	10/07/76	S					00	S	7	14	MIRACLE	BE				4950	12502	

----- CONTINUATION -----

----- CONTINUED -----

ENVIRONMENT CANADA
REGIONAL MARK RECOVERY SERVICE

PAGE 5- 184

CANADIAN RECOVERIES OF CHINOOK WITH CODED WIRE TAGS

BINARY TAG

AGENCY CODE: 2 BROOD YR: 74 AGENCY: CFSO HATCHERY: PUNTLIDGE HATCH RELEASE: 18663 SITE: PUNTLIDGE RI
DATA: 14/ 2

CATCH REGION	WEEK	L B	STRAP TAG #	DATE	D C	R S	GD	LENGTH MM	WEIGHT C	SCALE LBS	SCL BK	A #	V M	G P	STAT	AND AREA	SUB	SAMP LOG	S L	S PL	LAT	LONG	CR ED
CATCH REGION GSPT	07-2	H	16405	10/07/76	S								00	S	7	13	FRANCISCO				5001	12509	
	07-2	H	27400	10/07/76	S								00	S	7	13	SHELTER PT				4957	12511	
	07-2	H	30206	10/07/76	S								00	S	7	13	SHELTER PT				4957	12511	
	07-2	H	36204	10/07/76	S								00	S	7	14	LITTLE RIV				4944	12453	
	07-3	H	6856	11/07/76	S								00	S	7	14	HORNBY IS				4934	12440	
	07-3	H	8535	11/07/76	S								00	S	7	14	KING COHO				4944	12454	
	07-3	H	26559	11/07/76	S								00	S	7	14	MITLENATCH				4957	12501	
	07-3	H	36205	11/07/76	S								00	S	7	14	ASTRA BAY				4943	12454	
	07-3	H	6548	12/07/76	S								00	S	7	13	BUTLER PT				5001	12509	
	07-3	H	26470	12/07/76	S								00	S	7	41	GEN GULF						
	07-3	H	26797	12/07/76	S								00	S	7	14	LITTLE RIV				4944	12453	
	07-3	H	26490	14/07/76	S								00	S	7	13	BUTLER PT				5001	12509	
	07-3	H	14739	15/07/76	S								00	S	7	14	OYSTER BAY				4955	12509	
	07-3	H	26687	15/07/76	S								00	S	7	14	PT HOLMES				4943	12451	
	07-3	H	30275	15/07/76	S								00	S	7	14	CAPE LAZO				4943	12450	
	07-3	H	36220	15/07/76	S								00	S	7	14	COMOX BAR				4938	12454	
	07-3	H	36657	15/07/76	S								00	S	7	15	SAVARY IS				4956	12450	
	07-3	H	30257	16/07/76	S								00	S	7	14	CAPE LAZO				4943	12450	
	07-3	H	30260	17/07/76	S								00	S	7	14	COMOX BB				4938	12454	
	07-4	H	17766	18/07/76	S								00	S	7	14	SARATOGA B				4901	12455	
	07-4	H	12668	20/07/76	S								00	S	7	15	MANSON PS				4957	12453	
	07-4	H	26347	20/07/76	S								00	S	7	14	BATES BE				4946	12458	
	07-4	H	36103	21/07/76	S								00	S	7	14	MIRACLE BE				4950	12502	
	07-4	H	36370	21/07/76	S								00	S	7	14	NORRIS RK				4929	12439	
	07-4	H	12672	23/07/76	S								00	S	7	13	HOLE IN WL				5019	12510	
	07-4	H	36153	23/07/76	S								00	S	7	14	BATES BE				4946	12458	
	07-4	H	36154	24/07/76	S								00	S	7	14	BATES BE				4946	12458	
	07-5	H	15277	00/08/76	2	S							00	S	7	13	ROD & REEL				4957	12512	
	07-5	H	16420	00/08/76	2	S							00	S	7	13	CAMPBELL R				5003	12515	
	07-5	H	26309	00/08/76	1	S							00	S	7	14	BATES BE				4946	12458	
	07-5	H	29410	00/08/76	1	S							00	S	7	13	REBECCA SP				5006	12511	
	07-5	H	30010	00/08/76	1	S							00	S	7	16	TEXADA IS				4940	12424	
	07-5	H	31857	00/08/76	1	S							00	S	7	14	BOWSER				4927	12440	
	07-5	H	37352	00/08/76	1	S							00	S	7	13	WILLOW PT				4958	12512	
	07-5	H	30181	26/07/76	S								00	S	7	14	SALMON PT				4953	12507	
	07-5	H	26763	27/07/76	S								00	S	7	14	KING COHO				4944	12454	
	07-5	H	29309	27/07/76	S								00	S	7	14	OYSTER R				4952	12506	
	07-5	H	29350	28/07/76	S								00	S	7	14	KING COHO				4944	12454	

----- CONTINUATION -----

----- CONTINUED -----

ENVIRONMENT CANADA
REGIONAL MARK RECOVERY SERVICE

PAGE 5- 185

CANADIAN RECOVERIES OF CHINOOK WITH CODED WIRE TAGS

BINARY TAG

AGENCY CODE: 2 BROOD YR: 74 AGENCY: CFSO HATCHERY: PUNTLIDGE HATCH RELEASE: 18663 SITE: PUNTLIDGE RI
DATA: 14/ 2

CATCH REGION	L	STRAP	DATE	D R	LENGTH	WEIGHT	SCALE	SCL A V G	STAT AND SUB	AREA	SAMP S S		CR		
											LOG	L PL		LAT	LONG
CATCH REGION GSPT	07-5	H 36277	28/07/76	S				00	S 7 14	CAPE LAZO			4943	12450	
	07-5	H 15594	29/07/76	S				00	S 7 13	DUNCAN BAY			5005	12518	
	07-5	H 29100	29/07/76	S				00	S 7 16	MIDDLE PT			5005	12518	
	07-5	H 36114	29/07/76	S				00	S 7 14	MIRACLE BE			4950	12502	
	07-5	H 26374	30/07/76	S				00	S 7 13	DUNCAN BAY			5005	12518	
	07-5	H 36457	30/07/76	S				00	S 7 14	SARATOGA B			4901	12455	
	08-1	H 29299	01/08/76	S				00	S 7 13	SHELTER BY			4957	12511	
	08-1	H 29312	01/08/76	S				00	S 7 13	QUADRA IS			5003	12509	
	08-1	H 29317	01/08/76	S				00	S 7 14	SARATOGA B			4901	12455	
	08-1	H 29458	01/08/76	S				00	S 7 13	MENZIES BY			5007	12520	
	08-1	H 36396	01/08/76	S				00	S 7 14	NORRIS RK			4929	12439	
	08-1	H 29315	02/08/76	S				00	S 7 14	OYSTER BAY			4955	12509	
	08-1	H 26623	03/08/76	S				00	S 7 14	NORRIS RK			4929	12439	
	08-1	H 30798	04/08/76	S				00	S 7 14	MITLENATCH			4957	12501	
	08-1	H 36460	04/08/76	S				00	S 7 13	SHELTER PT			4957	12511	
	08-1	H 36601	04/08/76	S				00	S 7 14	AIRFORCE B			4943	12453	
	08-1	H 26079	05/08/76	S				00	S 7 14	SALMON PT			4953	12507	
	08-1	H 26384	05/08/76	S				00	S 7 13	CAPE MUDGE			4959	12510	
	08-1	H 29469	05/08/76	S				00	S 7 13	COPPER BLF			5006	12516	
	08-1	H 15270	06/08/76	S				00	S 7 13	SHELTER BY			4957	12511	
	08-1	H 29558	06/08/76	S				00	S 7 13	SHELTER BY			4957	12511	
	08-1	H 36160	06/08/76	S				00	S 7 14	BATES BE			4946	12458	
	08-1	H 15264	07/08/76	S				00	S 7 13	SHELTER BY			4957	12511	
	08-2	H 26774	08/08/76	S				00	S 7 14	KING COHO			4944	12454	
	08-2	H 11053	09/08/76	S				00	S 7 15	HERNANDO I			4958	12455	
	08-2	H 29413	09/08/76	S				00	S 7 13	REBECCA SP			5006	12511	
	08-2	H 3486	10/08/76	S				00	S 7 16	PIRATE RK			4928	12356	
	08-2	H 16089	10/08/76	S				00	S 7 13	CAMPBELL R			5003	12515	
	08-2	H 36210	10/08/76	S				00	S 7 14	LITTLE RIV			4944	12453	
	08-2	H 29986	11/08/76	S				00	S 7 14	NORRIS RK			4929	12439	
	08-2	H 36209	11/08/76	S				00	S 7 14	LITTLE RIV			4944	12453	
	08-2	H 17763	12/08/76	S				00	S 7 13	CAPE MUDGE			4959	12510	
	08-2	H 27362	12/08/76	S				00	S 7 13	BELL BUOY			4959	12509	
	08-2	H 30911	12/08/76	S				00	S 7 13	SHELTER PT			4957	12511	
	08-2	H 36568	13/08/76	S				00	S 7 14	FANNY BAY			4931	12450	
	08-2	H 18723	14/08/76	S				00	S 7 14	BAYNES SD			4933	12451	
	08-2	H 18728	14/08/76	S				00	S 7 14	COMOX BAR			4938	12454	
	08-2	H 20701	14/08/76	S				00	S 7 14	BAYNES SD			4933	12451	

----- CONTINUATION -----

----- CONTINUED -----

ENVIRONMENT CANADA
REGIONAL MARK RECOVERY SERVICE

CANADIAN RECOVERIES OF CHINOOK WITH CODED WIRE TAGS

BINARY TAG

AGENCY CODE: 2 BROOD YR: 74 AGENCY: CFSO HATCHERY: PUNTLEDGE HATCH RELEASE: 18663 SITE: PUNTLEDGE RI
DATA: 14/ 2

CATCH REGION	CATCH WEEK	L B	STRAP TAG #	DATE	D C	R S	LENGTH MM	WEIGHT C	SCALE LBS	SCL BK	A &	V M	G P	STAT R	AND AREA	SUB	SAMP LOG	S L	S PL	LAT	LONG	CR ED
CATCH REGION GSPT	08-2	H	28327	14/08/76	S					00	S	7	14	FRENCH CR						4921	12422	
	08-3	H	31451	16/08/76	S					00	S	7	13	ORANGE PT						5005	12516	
	08-3	H	4750	17/08/76	S					00	S	7	14	OYSTER R						4952	12506	
	08-3	H	27339	17/08/76	S					00	S	7	13	SHELTER PT						4957	12511	
	08-3	H	29082	18/08/76	S					00	S	7	13	RACE PT						5007	12519	
	08-3	H	30923	20/08/76	S					00	S	7	13	CAPE MUDGE						4959	12510	
	08-3	H	31068	20/08/76	S					00	S	7	13	QUADRA IS						5003	12509	
	08-3	H	37403	20/08/76	S					00	S	7	14	SALMON PT						4953	12507	
	08-3	H	30975	21/08/76	S					00	S	7	13	APRIL PT						5005	12515	
	08-4	H	26419	22/08/76	S					00	S	7	13	SEYMOUR NA						5008	12521	
	08-4	H	29685	23/08/76	S					00	S	7	13	TYEE POOL						5003	12515	
	08-4	H	37422	23/08/76	S					00	S	7	13	SHELTER PT						4957	12511	
	08-4	H	15294	24/08/76	S					00	S	7	13	DEEPWATER						5012	12521	
	08-4	H	17770	24/08/76	S					00	S	7	13	COPPER BLF						5006	12516	
	08-4	H	27898	24/08/76	S					00	S	7	13	REBECCA SP						5006	12511	
	08-4	H	30122	25/08/76	S					00	S	7	13	REBECCA SP						5006	12511	
	08-4	H	31369	26/08/76	S					00	S	7	14	CAPE LAZO						4943	12450	
	08-4	H	4690	28/08/76	S					00	S	7	14	CAPE LAZO						4943	12450	
	08-4	H	17472	28/08/76	S					00	S	7	14	DEEP BAY						4929	12447	
	08-4	H	31368	28/08/76	S					00	S	7	14	LITTLE RIV						4944	12453	
	09-1	H	20726	00/09/76	1	S				00	S	7	41	GEN GULF								
	09-1	H	20783	00/09/76	1	S				00	S	7	41	GEN GULF								
	09-1	H	30869	00/09/76	2	S				00	S	7	41	GEN GULF								
	09-1	H	35750	00/09/76	1	S				00	S	7	13	GOVT WHARF						5003	12515	
	09-1	H	37008	01/09/76	S					00	S	7	14	NORRIS RK						4929	12439	
	09-1	H	39638	01/09/76	S					00	S	7	13	TYEE POOL						5003	12515	
	09-1	H	29329	02/09/76	S					00	S	7	14	KING COHO						4944	12454	
	09-1	H	39655	04/09/76	S					00	S	7	13	CAMPBELL R						5003	12515	
	09-1	H	37356	31/08/76	S					00	S	7	13	SHELTER PT						4957	12511	
	09-1	H	37439	31/08/76	S					00	S	7	13	QUADRA IS						5003	12509	
	09-2	H	37016	05/09/76	S					00	S	7	14	DEEP BAY						4929	12447	
	09-2	H	27216	06/09/76	S					00	S	7	14	LAMBERT CH						4932	12443	
	09-2	H	37026	06/09/76	S					00	S	7	14	CHROME IS						4928	12441	
	09-2	H	37577	06/09/76	S					00	S	7	13	SUTIL PT						5000	12449	
	09-2	H	26780	07/09/76	S					00	S	7	14	KING COHO						4944	12454	
	09-2	H	39261	08/09/76	S					00	S	7	14	CHROME IS						4928	12441	
	09-2	H	27823	09/09/76	S					00	S	7	13	CAPE MUDGE						4959	12510	
	09-2	H	27824	09/09/76	S					00	S	7	13	QUADRA IS						5003	12509	

----- CONTINUATION -----

ENVIRONMENT CANADA
 REGIONAL MARK RECOVERY SERVICE

PAGE 5- 189

 CANADIAN RECOVERIES OF CHINOOK WITH CODED WIRE TAGS

BINARY TAG

AGENCY CODE: 2 BROOD YR: 73 AGENCY: CFSO HATCHERY: CAPILANO HATCH RELEASE: 100503 SITE: CAPILANO RIV
 DATA: 15/ 1

CATCH REGION	NTR	CATCH WEEK	L B	STRAP TAG #	DATE	D C	R S	GD	LENGTH MM C	WEIGHT LBS C	SCALE BK & #	SCL AGE	A M	V P	G R	STAT AREA	AND AREA	SUB AREA	SAMP LOG	S L	S PL	LAT	LONG	CR ED	
	CATCH REGION NTR	06-1	S	4336	04/06/76	R	3		620	1	59	2	5-24	02	V	5	52	BRANDY SP	C	76	5	70			
		06-2	S	4332	07/06/76	R	4		596	1	46	2	6-03	02	V	5	1	LA PEROUS	D	78	5	70			
		06-3	S	4433	14/06/76	R	3		633	1	54	2	10-04	02	V	5	82	ROSE SPIT	N	124	5	70			
		06-4	S	4561	23/06/76	R	3		627	1	53	2	16-17	02	V	5	52	INSIDE	A	189	5	70			
		07-1	S	4652	30/06/76	R	3		639	1	65	2	23-21	02	V	5	102	ROSE SPIT		250	5	70			
		07-2	S	4765	07/07/76	R	2		739	1	106	2	27-25	02	V	5	724	RAMSAY C	E	299	5	70			
		07-3	S	4820	12/07/76	R	2		698	1	85	2	32-03	02	V	5	52	OVAL BANK	J	321	5	70			
		07-3	S	4841	14/07/76	R	3		641	1	73	2	33-03	02	V	5	52	OVAL BANK	H	341	5	70			
		07-4	S	4996	22/07/76	R	3		625	1	66	2	41-09	80	V	5	302	REEF IS	A	398	5	70			
		08-1	S	64119	05/08/76	R	4		572	1	47	2	49-08	01	V	5	52	HUDSONS	D	518	5	70			
		08-2	L	41323	09/08/76	R	3		627	1	56	2	51-02	01	L	5	1	ROSE SPIT		530	5	70			
		08-3	L	42379	20/08/76	S	2		732	1	109	2	55-16	02	L	5	5	SHELLGROUND		634	5	70			
		08-4	S	64307	25/08/76	R	3		644	1	72	2	59-09	80	V	5	502	AREA 5		666	5	70			
	TOTAL	13 **																							
	CATCH REGION CTR	06-1	S	1538	05/06/76	R	3		560	1			1-23	80	V	5	8	NAMU AREA		36	4	20			
		06-2	S	1540	12/06/76	R	2		710	1			4-09	02	P	5	46	BELLA-BELLA		101	4	20			
		06-3	S	1155	14/06/76	R	3		639	1			25-01	02	V	5	8	NAMU AREA		104	4	20			
		06-3	S	1172	14/06/76	R	3		614	1			25-02	02	V	5	8	NAMU AREA		104	4	20			
		06-3	S	1631	19/06/76	R	3		591	1			25-23	80	V	5	8	HAKAI PASS		153	4	20			
		06-3	S	16542	21/06/76	R	35		777	1			46-20	02	P	3	12	BULL HAR.		190	2	74			
		06-3	S	16545	21/06/76	R	35		695	1			45-04	02	P	3	12	BULL HAR.		190	2	74			
		06-3	S	16593	21/06/76	R	35		640	1			47-02	80	P	3	12	BULL HAR.		190	2	74			
		06-4	S	1851	20/06/76	S	35							00	P	5				795	4	20			
		06-4	S	1614	21/06/76	R	3		584	1			6-02	01	V	5	8	HAKAI PASS		158	4	20			
		06-4	S	1619	21/06/76	R	3		650	1			6-01	80	V	5	9	RIVERS IN		157	4	20			
		06-4	S	16703	30/06/76	R	35		575	1			53-06	02	P	3	12	BULL HAR.		220	2	74			
		07-1	S	16960	05/07/76	R	35		607	1			57-05	02	P	3	12	BULL HAR.		241	2	74			
		07-2	S	16957	05/07/76	R	35		641	1			57-16	02	P	3	12	BULL HAR.		242	2	74			
		07-2	S	20916	05/07/76	R	35		609	1				00	P	3	12	BULL HAR.		242	2	74			
		07-3	S	1906	12/07/76	R	3		626	1			16-06	80	V	5	7	SPIDER IS		404	4	20			
		07-3	S	1949	12/07/76	R	5		545	1			16-09	80	V	5	7	SPIDER IS		404	4	20			
		07-3	S	2138	16/07/76	R	2		725	1				00	V	5	64	MCINNES IS		461	4	20			
		07-3	S	2142	16/07/76	R	3		648	1				00	V	5	64	MCINNES IS		461	4	20			
		07-3	S	2442	17/07/76	R	3		667	1				00	V	5	8	HAKAI PASS		479	4	20			
		07-4	S	17838	28/07/76	R	35		731	1			76-06	80	P	3	12	BULL HAR.		371	2	74			
		07-5	S	65767	30/07/76	R	3		670	1			22-23	02	V	5	8	GOOSE BANKS		622	4	20			
		08-1	S	65832	03/08/76	R	3		664	1			30-07	02	V	5	9	C CALVERT A		641	4	20			
		08-2	L	52623	08/08/76	R	3		665	1			32-13	02	V	5	9	GOSLING RCK		706	4	20			

----- CONTINUED -----

ENVIRONMENT CANADA
REGIONAL MARK RECOVERY SERVICE

PAGE 5- 190

CANADIAN RECOVERIES OF CHINOOK WITH CODED WIRE TAGS

BINARY TAG

AGENCY CODE: 2 BROOD YR: 73 AGENCY: CFSO HATCHERY: CAPILANO HATCH RELEASE: 100503 SITE: CAPILANO RIV
DATA: 15/ 1

	CATCH WEEK	L B	STRAP TAG #	DATE	D R		LENGTH		WEIGHT		SCALE		SCL A V G		STAT AND SUB		SAMP S S		CR		
					C	S	MM	C	LBS	C	BK	&	#	AGE	M	P	R	AREA	LOG	L	PL
CATCH REGION CTR	08-2	S	65234	12/08/76	R	2	688	1			33-10	80	V	5	8 HAKAI PASS	722	4	20			
	08-2	S	65469	13/08/76	R	2	678	1			33-12	02	V	5	12 MEXICANA PT	726	4	20			
	08-3	S	65587	19/08/76	R	2	738	1			35-18	02	V	5	7 MCINNES IS	786	4	20			
TOTAL						27	**														
CATCH REGION SWTR	05-2	S	51905	14/05/76	S	3	650	1			12-08	02	T	3	23 UCLUELET	24	2	20			
	06-4	S	50823	28/06/76	R	2	736	1			63-07	02	T	3	23 PT ALBION	96	2	30			
	07-3	S	27021	14/07/76	R	2	752	1				00	T	3	23 UCLUELET	79	1	20			
	08-2	S	57751	11/08/76	R	1	774	1				00	T	3	45 TOFINO	177	2	20			
	08-3	S	63888	23/08/76	R	2	695	1				00	T	3	23 UCLUELET	227	1	20			
TOTAL						5	**														
CATCH REGION GSTR	04-3	H	20029	16/04/76	S							00	T	0	16 PENDER HAR				4938	12402	
	04-3	S	16372	20/04/76	R	35	496	1				00	P	4	99 GEORGIA ST	1	2	74			
	04-3	S	16378	20/04/76	R	35	747	1				00	P	4	99 GEORGIA ST	1	2	74			
	04-3	S	16387	20/04/76	R	35	634	1				00	P	4	99 GEORGIA ST	1	2	74			
	04-4	H	21239	23/04/76	R	35	657	1				00	P	4	99 GEORGIA ST	10	2	74			
	04-4	S	16003	23/04/76	R	35	619	1			1-09	02	P	4	13 DEEP BAY	5	2	74			
	04-4	S	16004	23/04/76	R	35	670	1			1-20	02	P	4	16 PENDER HAR	7	2	74			
	04-4	S	16010	23/04/76	R	35	658	1				00	P	4	16 PENDER HAR	7	2	74			
	04-4	S	16012	23/04/76	R	35	582	1			1-21	02	P	4	16 PENDER HAR	7	2	74			
	04-4	S	16017	23/04/76	R	35	554	1				00	P	4	17 NANAIMO	2	2	74			
	04-4	S	16021	23/04/76	R	35	530	1			2-11	02	P	4	13 DEEP BAY	5	2	74			
	04-4	S	16029	23/04/76	R	35	602	1			2-04	02	P	4	16 PENDER HAR	7	2	74			
	04-4	S	16034	23/04/76	R	35	614	1			3-18	80	P	4	15 CORTES BAY	3	2	74			
	04-4	S	16038	23/04/76	R	35	578	1			2-05	02	P	4	16 PENDER HAR	7	2	74			
	04-4	S	16044	23/04/76	R	35	576	1			4-03	80	P	4	15 LUND	9	2	74			
	04-4	S	16045	23/04/76	R	35	625	1				00	P	4	17 PORLIER PS	4	2	74			
	04-4	S	16048	23/04/76	R	35	605	1			4-01	03	P	4	15 LUND	9	2	74			
	04-4	S	16112	23/04/76	R	35	657	1			3-19	80	P	4	15 CORTES BAY	3	2	74			
	04-4	S	16113	23/04/76	R	35	537	1			3-03	02	P	4	15 CORTES BAY	3	2	74			
	04-4	S	16128	23/04/76	R	35	557	1			3-20	02	P	4	15 CORTES BAY	3	2	74			
	04-4	S	16136	23/04/76	R	35	600	1			2-22	02	P	4	13 DEEP BAY	5	2	74			
	04-4	S	16144	23/04/76	R	35	558	1			3-15	80	P	4	15 CORTES BAY	3	2	74			
	04-4	S	16145	23/04/76	R	35	760	1			3-23	03	P	4	15 CORTES BAY	3	2	74			
	04-4	H	2768	26/04/76	R	35	571	1			6-03	80	P	4	14 FRENCH CR	21	2	74			

----- CONTINUATION -----

----- CONTINUED -----

ENVIRONMENT CANADA
REGIONAL MARK RECOVERY SERVICE

CANADIAN RECOVERIES OF CHINOOK WITH CODED WIRE TAGS

BINARY TAG

AGENCY CODE: 2 BROOD YR: 73 AGENCY: CFSO HATCHERY: CAPILANO HATCH RELEASE: 100503 SITE: CAPILANO RIV
DATA: 15/ 1

CATCH REGION GSTR	CATCH WEEK	L B	STRAP TAG #	DATE	D C	R S	LENGTH MM	WEIGHT LBS	SCALE C BK & #	SCL AGE	A M	V P	G R	STAT AND AREA	SUB	SAMP LOG	S L	S PL	LAT LONG	CR ED
	04-4	H	2772	26/04/76	R	35	557	1	6-02	02		P 4	14	FRENCH CR		21	2	74		
	04-4	S	16211	26/04/76	S	35	570	1	5-19	80		P 4	99	GEORGIA ST		17	2	74		
	04-4	S	16219	26/04/76	S	35	582	1	5-21	02		P 4	99	GEORGIA ST		17	2	74		
	04-4	S	16220	26/04/76	R	35	591	1	6-08	02		P 4	14	HORNBY IS		22	2	74		
	04-4	S	16230	26/04/76	R	35	616	1	6-06	02		P 4	15	CORTES BAY		20	2	74		
	04-4	S	16231	26/04/76	R	35	573	1	5-23	02		P 4	15	CORTES BAY		20	2	74		
	04-4	S	16233	26/04/76	S	35	620	1	6-11	02		P 4	99	GEORGIA ST		17	2	74		
	04-4	S	16237	26/04/76	R	35	664	1	6-01	02		P 4	15	CORTES BAY		20	2	74		
	04-4	S	16242	26/04/76	R	35	581	1	5-14	02		P 4	16	PENDER HAR		16	2	74		
	04-4	S	16392	26/04/76	R	35	576	1		00		P 4	15	LUND		15	2	74		
	04-4	S	16395	26/04/76	R	35	624	1	5-08	80		P 4	15	LUND		15	2	74		
	04-4	S	16398	26/04/76	R	35	610	1	5-11	02		P 4	16	PENDER HAR		16	2	74		
	04-4	S	16399	26/04/76	R	35	718	1	5-07	02		P 4	13	CAMPBELL R		14	2	74		
	04-5	H	20067	00/05/76	1 S					00		P 0	41	GEN GULF						
	04-5	S	16170	03/05/76	R	35	612	1	11-02	02		P 4	15	CORTES BAY		42	2	74		
	04-5	S	16176	03/05/76	R	35	576	1	11-14	02		P 4	15	CORTES BAY		42	2	74		
	04-5	S	16184	03/05/76	R	35	530	1	11-01	02		P 4	15	CORTES BAY		42	2	74		
	04-5	S	16186	03/05/76	R	35	524	1	11-22	02		P 4	13	DEEP BAY		36	2	74		
	04-5	S	16191	03/05/76	R	35	632	1	11-16	02		P 4	15	CORTES BAY		42	2	74		
	04-5	S	16194	03/05/76	R	35	646	1	11-15	02		P 4	15	CORTES BAY		42	2	74		
	04-5	S	16251	03/05/76	R	35	610	1	9-19	02		P 4	15	LUND		35	2	74		
	04-5	S	16254	03/05/76	R	35	625	1	9-07	80		P 4	15	LUND		35	2	74		
	04-5	S	16260	03/05/76	R	35	725	1	9-03	03		P 4	15	LUND		35	2	74		
	04-5	S	16261	03/05/76	R	35	646	1	9-23	02		P 4	16	PENDER HAR		37	2	74		
	04-5	S	16262	03/05/76	R	35	693	1	9-13	02		P 4	15	LUND		35	2	74		
	04-5	S	16263	03/05/76	R	35	698	1	9-12	02		P 4	15	LUND		35	2	74		
	04-5	S	16264	03/05/76	R	35	720	1	9-22	02		P 4	16	PENDER HAR		37	2	74		
	04-5	S	16268	03/05/76	R	35	555	1	9-24	02		P 4	15	LUND		35	2	74		
	04-5	S	16274	03/05/76	R	35	668	1	9-15	02		P 4	15	LUND		35	2	74		
	04-5	S	16276	03/05/76	R	35	491	1	10-11	80		P 4	17	PORLIER PS		41	2	74		
	04-5	S	16279	03/05/76	R	35	650	1	9-04	02		P 4	15	LUND		35	2	74		
	04-5	S	16286	03/05/76	R	35	680	1	10-17	02		P 4	15	CORTES BAY		42	2	74		
	04-5	S	16287	03/05/76	R	35	606	1	10-18	02		P 4	15	CORTES BAY		42	2	74		
	04-5	S	16290	03/05/76	R	35	590	1	10-15	02		P 4	13	CAMPBELL R		39	2	74		
	04-5	S	16291	03/05/76	R	35	600	1	10-14	02		P 4	13	CAMPBELL R		39	2	74		
	04-5	S	16293	03/05/76	R	35	540	1	10-19	02		P 4	15	CORTES BAY		42	2	74		
	04-5	S	16295	03/05/76	R	35	601	1	10-20	02		P 4	15	CORTES BAY		42	2	74		
	04-5	S	16297	03/05/76	R	35	510	1	10-24	02		P 4	15	CORTES BAY		42	2	74		

----- CONTINUATION -----

----- CONTINUED -----

ENVIRONMENT CANADA
REGIONAL MARK RECOVERY SERVICE

PAGE 5- 192

CANADIAN RECOVERIES OF CHINOOK WITH CODED WIRE TAGS

BINARY TAG

AGENCY CODE: 2 BROOD YR: 73 AGENCY: CFSO HATCHERY: CAPILANO HATCH RELEASE: 100503 SITE: CAPILANO RIV
DATA: 15/ 1

CATCH REGION GSTR	CATCH WEEK	L B	STRAP TAG #	DATE	D R C S GD	LENGTH MM C	WEIGHT LBS C	SCALE BK & #	SCL AGE	A M	V P R	G	STAT AND SUB AREA	SAMP LOG	S S L PL	LAT LONG	CR ED	
	04-5	S	16299	03/05/76	R 35	612	1	10-23	02	P	4	15	CORTES BAY	42	2	74		
	04-5	S	16110	29/04/76	R 35	670	1	7-19	02	P	4	16	PENDER HAR	27	2	74		
	04-5	S	16115	29/04/76	R 35	550	1	8-01	02	P	4	14	HORNBY IS	28	2	74		
	04-5	S	16120	29/04/76	R 35	509	1	7-18	02	P	4	15	CORTES BAY	24	2	74		
	04-5	S	16127	29/04/76	R 35	600	1	7-21	80	P	4	16	PENDER HAR	27	2	74		
	04-5	S	16130	29/04/76	R 35	670	1	7-20	02	P	4	16	PENDER HAR	27	2	74		
	04-5	S	16131	29/04/76	R 35	590	1	7-14	02	P	4	16	PENDER HAR	27	2	74		
	04-5	S	16174	29/04/76	R 35	638	1	8-16	02	P	4	99	GEORGIA ST	30	2	74		
	04-5	S	16204	29/04/76	R 35	576	1	6-20	02	P	4	15	CORTES BAY	24	2	74		
	04-5	S	16206	29/04/76	R 35	518	1	6-16	02	P	4	15	CORTES BAY	24	2	74		
	04-5	S	16207	29/04/76	R 35	574	1	6-15	02	P	4	15	CORTES BAY	24	2	74		
	04-5	S	16208	29/04/76	R 35	610	1	6-19	02	P	4	15	LUND	26	2	74		
	04-5	S	16209	29/04/76	R 35	592	1	6-23	02	P	4	15	CORTES BAY	24	2	74		
	04-5	S	16210	29/04/76	R 35	659	1	7-07	80	P	4	16	PENDER HAR	27	2	74		
	04-5	S	16214	29/04/76	R 35	591	1	6-25	02	P	4	15	LUND	26	2	74		
	04-5	S	16221	29/04/76	R 35	604	1	7-13	02	P	4	16	PENDER HAR	27	2	74		
	04-5	S	16224	29/04/76	R 35	606	1	6-22	80	P	4	15	CORTES BAY	24	2	74		
	04-5	S	16243	29/04/76	R 35	604	1	7-11	02	P	4	15	CORTES BAY	24	2	74		
	04-5	S	16250	29/04/76	R 35	694	1	7-12	80	P	4	15	CORTES BAY	24	2	74		
	05-1	H	21242	06/05/76	R 35	577	1	13-06	80	P	4	99	GEORGIA ST	46	2	74		
	05-1	H	21243	06/05/76	R 35	602	1	13-10	80	P	4	99	GEORGIA ST	46	2	74		
	05-1	H	21247	06/05/76	R 35	214	1	13-18	02	P	4	15	LUND	47	2	74		
	05-1	H	21248	06/05/76	R 35	587	1	13-05	80	P	4	99	GEORGIA ST	46	2	74		
	05-1	S	15757	06/05/76	R 35	707	1	15-11	80	P	4	15	CORTES BAY	50	2	74		
	05-1	S	15758	06/05/76	R 35	554	1	15-13	80	P	4	15	LUND	47	2	74		
	05-1	S	15759	06/05/76	R 35	586	1	15-23	80	P	4	15	CORTES BAY	50	2	74		
	05-1	S	15760	06/05/76	R 35	763	1	15-10	02	P	4	15	CORTES BAY	50	2	74		
	05-1	S	15761	06/05/76	R 35	570	1	15-14	02	P	4	15	LUND	47	2	74		
	05-1	S	15765	06/05/76	R 35	615	1	15-01	80	P	4	15	CORTES BAY	50	2	74		
	05-1	S	15768	06/05/76	R 35	564	1	15-19	02	P	4	15	CORTES BAY	50	2	74		
	05-1	S	15772	06/05/76	R 35	583	1	14-07	02	P	4	16	PENDER HAR	48	2	74		
	05-1	S	15774	06/05/76	R 35	568	1	14-08	02	P	4	16	PENDER HAR	48	2	74		
	05-1	S	15775	06/05/76	R 35	534	1	14-21	02	P	4	15	CORTES BAY	50	2	74		
	05-1	S	15776	06/05/76	R 35	500	1	15-06	02	P	4	15	CORTES BAY	50	2	74		
	05-1	S	15777	06/05/76	R 35	598	1	15-15	02	P	4	15	CORTES BAY	50	2	74		
	05-1	S	15778	06/05/76	R 35	580	1	15-05	80	P	4	15	CORTES BAY	50	2	74		
	05-1	S	15781	06/05/76	R 35	590	1	14-09	80	P	4	16	PENDER HAR	48	2	74		
	05-1	S	15788	06/05/76	R 35	632	1	14-10	02	P	4	16	PENDER HAR	48	2	74		

----- CONTINUATION -----

----- CONTINUED -----

ENVIRONMENT CANADA
REGIONAL MARK RECOVERY SERVICE

PAGE 5- 193

CANADIAN RECOVERIES OF CHINOOK WITH CODED WIRE TAGS

BINARY TAG

AGENCY CODE: 2
DATA: 15/ 1

BROOD YR: 73 AGENCY: CFSO HATCHERY: CAPILANO HATCH RELEASE: 100503 SITE: CAPILANO RIV

CATCH REGION GSTR	CATCH WEEK	L B	STRAP TAG #	DATE	D C	R S	GD	LENGTH MM	WEIGHT C LBS	SCALE C BK & #	SCL AGE	A M	V P	G R	STAT AREA	AND	SUB	SAMP LOG	S L	S PL	LAT	LONG	CR ED
	05-1	S	15791	06/05/76	R	35		594	1	13-22	02	P	4	15	LUND			47	2	74			
	05-1	S	15793	06/05/76	R	35		633	1	14-02	02	P	4	16	PENDER HAR			48	2	74			
	05-1	S	15799	06/05/76	R	35		601	1	13-23	02	P	4	15	LUND			47	2	74			
	05-1	S	15814	06/05/76	R	35		602	1	15-25	02	P	4	13	COMOX			51	2	74			
	05-1	S	15830	06/05/76	R	35		524	1	16-06	80	P	4	13	CAMPBELL R			53	2	74			
	05-1	S	15831	06/05/76	R	35		619	1	16-02	80	P	4	17	PORLIER PS			52	2	74			
	05-1	S	15832	06/05/76	R	35		627	1	17-02	02	P	4	14	HORNBY IS			55	2	74			
	05-1	S	15849	06/05/76	R	35		661	1	16-25	80	P	4	14	HORNBY IS			55	2	74			
	05-1	S	16162	06/05/76	R	35		592	1	13-11	02	P	4	15	LUND			47	2	74			
	05-1	S	16193	06/05/76	R	35		620	1	13-09	80	P	4	99	GEORGIA ST			46	2	74			
	05-1	S	16196	06/05/76	R	35		600	1	13-21	02	P	4	15	LUND			47	2	74			
	05-2	H	21155	13/05/76	R	35		640	1	22-21	02	P	4	14	FRENCH CR			75	2	74			
	05-2	H	21612	13/05/76	R	35		677	1	21-14	02	P	4	99	GEORGIA ST			72	2	74			
	05-2	S	15667	13/05/76	R	35		777	1	21-13	02	P	4	16	PENDER HAR			71	2	74			
	05-2	S	15835	13/05/76	R	35		558	1	20-10	80	P	4	15	CORTES BAY			76	2	74			
	05-2	S	15952	13/05/76	R	35		583	1	20-12	02	P	4	15	CORTES BAY			76	2	74			
	05-2	S	15959	13/05/76	R	35		670	1	22-18	02	P	4	13	DEEP BAY			80	2	74			
	05-2	S	15961	13/05/76	R	35		595	1	20-14	80	P	4	15	CORTES BAY			76	2	74			
	05-2	S	15973	13/05/76	R	35		615	1	22-07	02	P	4	13	DEEP BAY			80	2	74			
	05-2	S	15974	13/05/76	R	35		595	1	21-06	02	P	4	15	LUND			79	2	74			
	05-2	S	15976	13/05/76	R	35		680	1	21-01	02	P	4	15	LUND			79	2	74			
	05-2	S	15978	13/05/76	R	35		586	1	21-09	02	P	4	15	LUND			79	2	74			
	05-2	S	15982	13/05/76	R	35		612	1	20-15	02	P	4	15	CORTES BAY			76	2	74			
	05-2	S	15991	13/05/76	R	35		720	1	20-16	02	P	4	15	CORTES BAY			76	2	74			
	05-2	S	15992	13/05/76	R	35		640	1	21-23	02	P	4	16	PENDER HAR			71	2	74			
	05-2	S	15993	13/05/76	R	35		654	1	21-20	02	P	4	16	PENDER HAR			71	2	74			
	05-2	S	15651	17/05/76	R	35		700	1	23-22	80	P	4	15	LUND			90	2	74			
	05-2	S	15653	17/05/76	R	35		752	1	23-11	02	P	4	13	COMOX			85	2	74			
	05-2	S	15660	17/05/76	R	35		667	1	23-07	80	P	4	13	DEEP BAY			92	2	74			
	05-2	S	15680	17/05/76	R	35		673	1	24-06	02	P	4	15	LUND			90	2	74			
	05-2	S	15681	17/05/76	R	35		690	1	24-05	02	P	4	15	LUND			90	2	74			
	05-2	S	15684	17/05/76	R	35		748	1	24-03	80	P	4	15	LUND			90	2	74			
	05-2	S	15687	17/05/76	R	35		623	1	24-08	02	P	4	15	LUND			90	2	74			
	05-2	S	15692	17/05/76	R	35		554	1	24-23	02	P	4	17	NANAIMO			91	2	74			
	05-2	S	15693	17/05/76	R	35		739	1	24-09	02	P	4	16	PENDER HAR			84	2	74			
	05-2	S	15697	17/05/76	R	35		680	1	24-16	02	P	4	16	PENDER HAR			84	2	74			
	05-2	S	15700	17/05/76	R	35		609	1	24-04	80	P	4	15	LUND			90	2	74			
	05-3	H	21614	20/05/76	R	35		693	1	26-03	02	P	4	99	GEORGIA ST			96	2	74			

----- CONTINUATION -----

----- CONTINUED -----

ENVIRONMENT CANADA
REGIONAL MARK RECOVERY SERVICE

CANADIAN RECOVERIES OF CHINOOK WITH CODED WIRE TAGS

BINARY TAG

AGENCY CODE: 2
DATA: 15/ 1

BROOD YR: 73 AGENCY: CFSO HATCHERY: CAPILANO HATCH RELEASE: 100503 SITE: CAPILANO RIV

CATCH REGION GSTR	CATCH WEEK	L B	STRAP TAG #	DATE	D R		LENGTH MM	WEIGHT LBS C	SCALE BK & #	SCL AGE	A M	V P	G R	STAT AREA	AND SUB	SAMP LOG	S L	S PL	LAT	LONG	CR ED
					C S	GD															
	05-3	H	21621	20/05/76	R	35	616	1	25-10	02	P	4	99	GEORGIA ST		96	2	74			
	05-3	H	21623	20/05/76	R	35	568	1	25-19	80	P	4	99	GEORGIA ST		96	2	74			
	05-3	H	21625	20/05/76	R	35	601	1	25-16	02	P	4	99	GEORGIA ST		96	2	74			
	05-3	H	21631	20/05/76	R	35	600	1	25-13	80	P	4	99	GEORGIA ST		96	2	74			
	05-3	H	21637	20/05/76	R	35	590	1	25-15	02	P	4	99	GEORGIA ST		96	2	74			
	05-3	H	21639	20/05/76	R	35	580	1	26-04	80	P	4	99	GEORGIA ST		96	2	74			
	05-3	S	15858	20/05/76	R	35	521	1	26-11	02	P	4	99	GEORGIA ST		96	2	74			
	05-3	S	15863	20/05/76	R	35	582	1	25-04	02	P	4	13	CAMPBELL R		98	2	74			
	05-3	S	15872	20/05/76	R	35	617	1	26-24	02	P	4	14	SILVA BAY		97	2	74			
	05-3	S	15876	20/05/76	R	35	558	1	25-01	80	P	4	13	CAMPBELL R		98	2	74			
	05-3	S	15877	20/05/76	R	35	604	1	26-17	02	P	4	15	CORTES BAY		93	2	74			
	05-3	S	15890	20/05/76	R	35	608	1	24-25	80	P	4	13	CAMPBELL R		98	2	74			
	05-3	H	21405	21/05/76	R	35	675	1	28-01	80	P	4	99	GEORGIA ST		106	2	74			
	05-3	H	21406	21/05/76	R	35	740	1	28-04	02	P	4	99	GEORGIA ST		106	2	74			
	05-3	H	21408	21/05/76	R	35	552	1	28-08	02	P	4	99	GEORGIA ST		106	2	74			
	05-3	S	15869	21/05/76	R	35	634	1	28-13	02	P	4	99	GEORGIA ST		106	2	74			
	05-3	S	15873	21/05/76	R	35	567	1	28-07	02	P	4	99	GEORGIA ST		106	2	74			
	05-3	S	15879	21/05/76	R	35	642	1	28-15	02	P	4	99	GEORGIA ST		106	2	74			
	05-3	S	15881	21/05/76	R	35	629	1	28-10	80	P	4	99	GEORGIA ST		106	2	74			
	05-3	S	15883	21/05/76	R	35	581	1	28-21	02	P	4	99	GEORGIA ST		106	2	74			
	05-3	S	15884	21/05/76	R	35	606	1	28-11	02	P	4	99	GEORGIA ST		106	2	74			
	05-3	S	15888	21/05/76	R	35	751	1	28-14	02	P	4	99	GEORGIA ST		106	2	74			
	05-3	S	15891	21/05/76	R	35	705	1	28-20	80	P	4	99	GEORGIA ST		106	2	74			
	05-3	S	15896	21/05/76	R	35	794	1	28-17	02	P	4	99	GEORGIA ST		106	2	74			
	05-3	S	15898	21/05/76	R	35	584	1	28-12	02	P	4	99	GEORGIA ST		106	2	74			
	05-3	S	15902	21/05/76	R	35	615	1	28-22	02	P	4	99	GEORGIA ST		106	2	74			
	05-3	S	15908	21/05/76	R	35	632	1	28-24	02	P	4	99	GEORGIA ST		106	2	74			
	05-3	H	21009	25/05/76	R	35	578	1	29-02	02	P	4	13	CAMPBELL R		107	2	74			
	05-3	S	15925	25/05/76	R	35	630	1	29-13	02	P	4	15	LUND		109	2	74			
	05-3	S	15927	25/05/76	R	35	694	1	29-10	02	P	4	13	DEEP BAY		108	2	74			
	05-3	S	15928	25/05/76	R	35	572	1	29-12	02	P	4	15	LUND		109	2	74			
	05-3	S	15933	25/05/76	R	35	594	1	29-07	02	P	4	15	LUND		109	2	74			
	05-3	S	15943	25/05/76	R	35	617	1	29-08	02	P	4	15	LUND		109	2	74			
	05-4	H	21423	01/06/76	R	35	695	1	35-15	02	P	4	99	GEORGIA ST		130	2	74			
	05-4	H	21424	01/06/76	R	35	630	1	36-01	02	P	4	99	GEORGIA ST		130	2	74			
	05-4	S	16453	01/06/76	R	35	632	1	36-05	02	P	4	99	GEORGIA ST		130	2	74			
	05-4	S	16461	01/06/76	R	35	728	1	36-02	02	P	4	99	GEORGIA ST		130	2	74			
	05-4	S	16470	01/06/76	R	35	623	1	35-23	02	P	4	99	GEORGIA ST		130	2	74			

----- CONTINUATION -----

----- CONTINUED -----

ENVIRONMENT CANADA
REGIONAL MARK RECOVERY SERVICE

CANADIAN RECOVERIES OF CHINOOK WITH CODED WIRE TAGS

BINARY TAG

AGENCY CODE: 2 BROOD YR: 73 AGENCY: CFSO HATCHERY: CAPILANO HATCH RELEASE: 100503 SITE: CAPILANO RIV
DATA: 15/ 1

CATCH REGION GSTR	CATCH WEEK	L B	STRAP TAG #	DATE	D R C S	R GO	LENGTH MM	WEIGHT C LBS	SCALE BK & #	SCL AGE	A M	V P	G R	STAT AND AREA	SUB	SAMP LOG	S L	S PL	LAT	LONG	CR ED	
	05-4	S	16477	01/06/76	R	35	625	1	35-16	02	P	4	99	GEORGIA ST		130	2	74				
	05-4	S	16489	01/06/76	R	35	749	1	35-19	02	P	4	99	GEORGIA ST		130	2	74				
	05-4	S	16494	01/06/76	R	35	705	1	35-07	80	P	4	99	GEORGIA ST		130	2	74				
	05-4	S	16496	01/06/76	R	35	601	1	35-17	02	S	P	4	99	GEORGIA ST		130	2	74			
	05-4	H	21417	24/05/76	S					00	P	0	16	PENDER HAR					4938	12402		
	05-4	H	21624	26/05/76	S	35				00	T	3	13	CAMPBELL R		35	2	20				
	05-4	H	21098	28/05/76	R	35	512	1	34-04	80	P	4	13	COMOX		122	2	74				
	05-4	H	21414	28/05/76	R	35	620	1	33-08	02	P	4	16	PENDER HAR		119	2	74				
	05-4	H	21419	28/05/76	R	35	641	1	33-06	02	P	4	16	PENDER HAR		119	2	74				
	05-4	H	21420	28/05/76	R	35	605	1	33-07	80	P	4	16	PENDER HAR		119	2	74				
	05-4	H	21421	28/05/76	R	35	642	1	33-03	80	P	4	16	PENDER HAR		119	2	74				
	05-4	H	21643	28/05/76	R	35	704	1	32-24	80	P	4	99	GEORGIA ST		118	2	74				
	05-4	H	21645	28/05/76	R	35	620	1	32-10	80	P	4	99	GEORGIA ST		118	2	74				
	05-4	H	21648	28/05/76	R	35	678	1	32-17	02	P	4	99	GEORGIA ST		118	2	74				
	05-4	S	15906	28/05/76	R	35	628	1	31-15	02	P	4	15	LUND		125	2	74				
	05-4	S	15909	28/05/76	R	35	598	1	31-12	02	P	4	13	CAMPBELL R		123	2	74				
	05-4	S	15917	28/05/76	R	35	668	1	31-17	02	P	4	15	LUND		125	2	74				
	05-4	S	15919	28/05/76	R	35	626	1	31-16	02	P	4	15	CORTES BAY		124	2	74				
	05-4	S	15922	28/05/76	R	35	618	1	31-21	80	P	4	15	CORTES BAY		124	2	74				
	05-4	S	15923	28/05/76	R	35	596	1	31-19	02	P	4	15	CORTES BAY		124	2	74				
	05-4	S	15926	28/05/76	R	35	654	1	31-06	02	P	4	13	CAMPBELL R		123	2	74				
	05-4	S	15930	28/05/76	R	35	713	1	31-20	02	P	4	15	CORTES BAY		124	2	74				
	05-4	S	15932	28/05/76	R	35	624	1	31-23	80	P	4	99	GEORGIA ST		118	2	74				
	05-4	S	15935	28/05/76	R	35	725	1	31-04	02	P	4	13	CAMPBELL R		123	2	74				
	05-4	S	16051	28/05/76	R	35	723	1	32-11	02	P	4	99	GEORGIA ST		118	2	74				
	05-4	S	16059	28/05/76	R	35	676	1	32-12	02	P	4	99	GEORGIA ST		118	2	74				
	05-4	S	16063	28/05/76	R	35	630	1	32-01	02	P	4	99	GEORGIA ST		118	2	74				
	05-4	S	16064	28/05/76	R	35	600	1	33-20	02	P	4	99	GEORGIA ST		118	2	74				
	05-4	S	16067	28/05/76	R	35	555	1	32-23	02	P	4	99	GEORGIA ST		118	2	74				
	05-4	S	16069	28/05/76	R	35	707	1	34-05	02	P	4	99	GEORGIA ST		118	2	74				
	05-4	S	16071	28/05/76	R	35	738	1	33-10	02	P	4	16	PENDER HAR		119	2	74				
	05-4	S	16077	28/05/76	R	35	620	1	32-08	80	P	4	99	GEORGIA ST		118	2	74				
	05-4	S	16079	28/05/76	R	35	790	1	33-09	02	P	4	16	PENDER HAR		119	2	74				
	05-4	S	16083	28/05/76	R	35	556	1	32-20	02	P	4	99	GEORGIA ST		118	2	74				
	05-4	S	16084	28/05/76	R	35	620	1	32-14	02	P	4	99	GEORGIA ST		118	2	74				
	05-4	S	16090	28/05/76	R	35	624	1	32-06	02	P	4	99	GEORGIA ST		118	2	74				
	05-4	S	16098	28/05/76	R	35	591	1	32-05	80	P	4	99	GEORGIA ST		118	2	74				
	06-1	S	50035	03/06/76	R	3	585	1	24-10	02	T	3	13	CAMPBELL R		46	2	30				

----- CONTINUATION -----

----- CONTINUED -----

ENVIRONMENT CANADA
REGIONAL MARK RECOVERY SERVICE

CANADIAN RECOVERIES OF CHINOOK WITH CODED WIRE TAGS

BINARY TAG

AGENCY CODE: 2 BROOD YR: 73 AGENCY: CFSO HATCHERY: CAPILANO HATCH RELEASE: 100503 SITE: CAPILANO RIV
DATA: 15/ 1

CATCH REGION GSTR	CATCH WEEK	L B	STRAP TAG #	DATE	D C	R S	L GD	LENGTH MM	WEIGHT C LBS	SCALE BK & #	SCL AGE	A M	V P	G R	STAT AND AREA	SUB	SAMP LOG	S L	S PL	LAT	LONG	CR
																						ED
	06-1	S	16497	04/06/76	R	35		643	1	37-05	02	P	4	13	COMOX		136	2	74			
	06-1	H	21425	07/06/76	R	35		746	1	39-10	02	P	4	16	PENDER HAR		140	2	74			
	06-1	H	21427	07/06/76	R	35		683	1	39-03	80	P	4	16	PENDER HAR		140	2	74			
	06-1	H	21428	07/06/76	R	35		676	1	39-06	02	P	4	16	PENDER HAR		140	2	74			
	06-1	H	21429	07/06/76	R	35		660	1	39-07	02	P	4	16	PENDER HAR		140	2	74			
	06-1	S	16304	07/06/76	R	35		652	1	39-05	02	P	4	16	PENDER HAR		140	2	74			
	06-1	S	16308	07/06/76	R	35		621	1	38-24	02	P	4	15	LUND		144	2	74			
	06-1	S	16312	07/06/76	R	35		705	1	39-04	02	P	4	13	CAMPBELL R		139	2	74			
	06-1	S	16320	07/06/76	R	35		656	1	38-22	02	P	4	15	CORTES BAY		143	2	74			
	06-1	S	16460	07/06/76	R	35		660	1	38-11	02	P	4	15	CORTES BAY		143	2	74			
	06-1	S	16465	07/06/76	R	35		633	1	38-19	02	P	4	15	CORTES BAY		143	2	74			
	06-1	S	16471	07/06/76	R	35		611	1	38-13	02	P	4	15	LUND		144	2	74			
	06-1	S	16473	07/06/76	R	35		612	1	38-14	02	P	4	15	LUND		144	2	74			
	06-1	S	16474	07/06/76	R	35		732	1	38-08	02	P	4	15	LUND		144	2	74			
	06-1	S	16478	07/06/76	R	35		581	1	38-02	02	P	4	15	CORTES BAY		143	2	74			
	06-1	S	16486	07/06/76	R	35		600	1	38-12	02	P	4	15	CORTES BAY		143	2	74			
	06-1	S	16498	07/06/76	R	35		600	1	38-18	02	P	4	15	CORTES BAY		143	2	74			
	06-2	H	6912	10/06/76	R	35		672	1	39-20	02	P	4	13	COMOX		151	2	74			
	06-2	H	13383	10/06/76	R	35		588	1	40-13	02	P	4	13	CAMPBELL R		153	2	74			
	06-2	H	13389	10/06/76	R	35		731	1	40-05	02	P	4	13	CAMPBELL R		153	2	74			
	06-2	H	13394	10/06/76	R	35		625	1	40-06	02	P	4	13	CAMPBELL R		153	2	74			
	06-2	S	16303	10/06/76	R	35		721	1	41-02	02	P	4	13	DEEP BAY		157	2	74			
	06-2	S	16316	10/06/76	R	35		628	1	40-07	02	P	4	13	CAMPBELL R		153	2	74			
	06-2	S	16327	10/06/76	R	35		636	1	40-14	02	P	4	13	CAMPBELL R		153	2	74			
	06-2	S	16328	10/06/76	R	35		588	1	39-23	02	P	4	15	LUND		152	2	74			
	06-2	S	16331	10/06/76	R	35		624	1	40-18	80	P	4	15	CORTES BAY		154	2	74			
	06-2	S	16339	10/06/76	R	35		588	1	40-08	02	P	4	13	CAMPBELL R		153	2	74			
	06-2	S	16322	14/06/76	R	35		610	1	42-01	02	P	4	15	CORTES BAY		161	2	74			
	06-2	S	16333	14/06/76	R	35		639	1	42-03	80	P	4	15	CORTES BAY		161	2	74			
	06-2	S	16350	14/06/76	R	35		800	1	42-04	03	P	4	15	CORTES BAY		161	2	74			
	06-2	S	16422	14/06/76	R	35		597	1	42-10	80	P	4	13	COMOX		162	2	74			
	06-3	S	9601	14/06/76	R	2		741	1	29-01	03	V	5	14	HORNBY IS		144	3	75			
	06-3	S	16403	17/06/76	R	35		674	1	51-03	02	P	4	13	CAMPBELL R		173	2	74			
	06-3	S	16406	17/06/76	R	35		639	1	51-06	02	P	4	15	CORTES BAY		175	2	74			
	06-3	S	16407	17/06/76	R	35		644	1	51-07	02	P	4	15	CORTES BAY		175	2	74			
	06-3	H	21435	21/06/76	R	35		731	1	44-16	02	P	4	16	PENDER HAR		187	2	74			
	06-3	S	16437	21/06/76	R	35		753	1	44-15	80	P	4	15	LUND		186	2	74			
	06-3	S	16438	21/06/76	R	35		649	1	44-09	02	P	4	15	CORTES BAY		184	2	74			

----- CONTINUATION -----

----- CONTINUED -----

ENVIRONMENT CANADA
REGIONAL MARK RECOVERY SERVICE

CANADIAN RECOVERIES OF CHINOOK WITH CODED WIRE TAGS

BINARY TAG

AGENCY CODE: 2
DATA: 15/ 1

BROOD YR: 73 AGENCY: CFSO HATCHERY: CAPILANO HATCH RELEASE: 100503 SITE: CAPILANO RIV

CATCH REGION GSTR

CATCH WEEK	L B	STRAP TAG #	DATE	D C	R S	LENGTH MM	WEIGHT LBS	SCALE C BK & #	SCL AGE	A M	V P	G R	STAT AND SUB AREA	SAMP LOG	S L	S PL	LAT	LONG	CR ED
06-3	S	16445	21/06/76	R	35	658	1	44-10	02		P	4	15 CORTES BAY	184	2	74			
06-3	S	16534	21/06/76	R	35	711	1	44-23	02		P	4	14 FRENCH CR	189	2	74			
06-3	S	16576	21/06/76	R	35	739	1	44-01	02		P	4	13 DEEP BAY	182	2	74			
06-4	S	16660	24/06/76	R	35	654	1	49-13	02		P	4	15 CORTES BAY	196	2	74			
06-4	S	16661	24/06/76	R	35	631	1	49-14	02		P	4	15 CORTES BAY	196	2	74			
06-4	S	16665	24/06/76	R	35	661	1	49-16	02		P	4	15 CORTES BAY	196	2	74			
06-4	S	16671	24/06/76	R	35	584	1	49-09	02		P	4	15 CORTES BAY	196	2	74			
06-4	S	16681	24/06/76	R	35	611	1	49-17	02		P	4	15 CORTES BAY	196	2	74			
06-4	S	16682	24/06/76	R	35	679	1	49-18	02		P	4	15 CORTES BAY	196	2	74			
06-4	S	16683	24/06/76	R	35	719	1	49-07	02		P	4	15 CORTES BAY	196	2	74			
06-4	S	16684	24/06/76	R	35	663	1	49-19	02		P	4	15 CORTES BAY	196	2	74			
06-4	S	16685	24/06/76	R	35	559	1	49-08	02		P	4	15 CORTES BAY	196	2	74			
06-4	S	16700	24/06/76	R	35	709	1	49-24	02		P	4	13 CAMPBELL R	199	2	74			
06-4	S	16673	28/06/76	R	35	621	1	52-04	02		P	4	13 CAMPBELL R	208	2	74			
06-4	S	16689	28/06/76	R	35	618	1	52-10	02		P	4	15 LUND	211	2	74			
06-4	S	16697	28/06/76	R	35	605	1	52-08	02		P	4	15 CORTES BAY	209	2	74			
07-1	S	16773	01/07/76	R	35	696	1	54-20	02		P	4	15 LUND	222	2	74			
07-1	S	16784	01/07/76	R	35	605	1	54-17	80		P	4	14 HORNBY IS	221	2	74			
07-1	S	16862	05/07/76	R	35	825	1	55-21	03		P	4	15 CORTES BAY	235	2	74			
07-1	S	16882	05/07/76	R	35	744	1	55-13	02	S	P	4	15 CORTES BAY	235	2	74			
07-1	S	16884	05/07/76	R	35	712	1	55-14	02		P	4	15 CORTES BAY	235	2	74			
07-1	S	16888	05/07/76	R	35	783	1	55-15	02		P	4	15 CORTES BAY	235	2	74			
07-1	S	16896	05/07/76	R	35	624	1	55-09	02		P	4	13 CAMPBELL R	234	2	74			
07-1	S	16897	05/07/76	R	35	740	1	55-08	02		P	4	13 CAMPBELL R	234	2	74			
07-1	S	16910	05/07/76	R	35	634	1	56-20	02		P	4	15 LUND	239	2	74			
07-1	S	16928	05/07/76	R	35	655	1	56-18	02		P	4	16 PENDER HAR	238	2	74			
07-1	S	16942	05/07/76	R	35	653	1	56-22	03		P	4	15 LUND	239	2	74			
07-2	S	20651	08/07/76	R	35	623	1	62-07	02		P	4	15 CORTES BAY	255	2	74			
07-2	S	20652	08/07/76	R	35	641	1	62-09	90		P	4	15 CORTES BAY	255	2	74			
07-2	S	20659	08/07/76	R	35	650	1	62-08	02		P	4	15 CORTES BAY	255	2	74			
07-2	S	20661	08/07/76	R	35	770	1	62-10	90		P	4	15 CORTES BAY	255	2	74			
07-2	S	20883	09/07/76	R	35	489	1	66-04	80		P	4	99 GEORGIA ST	276	2	74			
07-2	S	21202	12/07/76	R	35	613	1	67-13	02		P	4	15 CORTES BAY	285	2	74			
07-2	S	21223	12/07/76	R	35	688	1	67-14	02		P	4	15 CORTES BAY	285	2	74			
07-2	S	21224	12/07/76	R	35	668	1	67-15	02		P	4	13 DEEP BAY	286	2	74			
07-3	S	21005	15/07/76	R	35	671	1	68-01	02		P	4	13 CAMPBELL R	294	2	74			
07-3	S	21253	15/07/76	R	35	641	1	68-16	02		P	4	13 CAMPBELL R	294	2	74			
07-3	S	21259	15/07/76	R	35	633	1	68-11	80		P	4	15 LUND	295	2	74			

----- CONTINUATION -----

ENVIRONMENT CANADA
REGIONAL MARK RECOVERY SERVICE

CANADIAN RECOVERIES OF CHINOOK WITH CODED WIRE TAGS

BINARY TAG

AGENCY CODE: 2 BROOD YR: 73 AGENCY: CFSO HATCHERY: CAPILANO HATCH RELEASE: 100503 SITE: CAPILANO RIV
DATA: 15/ 1

CATCH REGION GSTR	CATCH WEEK	L B	STRAP TAG #	DATE	D R C S	R S	GD	LENGTH MM	WEIGHT LBS	SCALE C BK & #	SCL AGE	A M	V P	G R	STAT AND AREA	SAMP LOG	S L	S PL	LAT	LONG	CR ED	
	07-3	S	21270	15/07/76	R	35		584	1	68-04	02	P	4	15	LUND	295	2	74				
	07-3	S	21275	15/07/76	R	35		708	1	68-05	02	P	4	15	LUND	295	2	74				
	07-3	S	21334	15/07/76	R	35		660	1	69-07	02	P	4	15	CORTES BAY	306	2	74				
	07-3	S	21341	15/07/76	R	35		630	1	69-06	02	P	4	15	CORTES BAY	306	2	74				
	07-3	S	21348	15/07/76	R	35		622	1	69-01	02	P	4	15	LUND	295	2	74				
	07-3	S	17120	19/07/76	R	35		748	1	71-23	80	P	4	17	NANAIMO	330	2	74				
	07-3	S	17183	19/07/76	R	35		587	1	72-14	02	P	4	14	FRENCH CR	334	2	74				
	07-4	S	17343	22/07/76	R	35		625	1	74-13	02	P	4	15	CORTES BAY	342	2	74				
	07-4	S	17519	22/07/76	R	35		662	1	74-15	02	P	4	15	CORTES BAY	342	2	74				
	07-4	S	17537	22/07/76	R	35		660	1	74-14	02	P	4	15	CORTES BAY	342	2	74				
	07-4	S	17545	22/07/76	R	35		620	1	74-07	02	P	4	13	CAMPBELL R	341	2	74				
	07-4	S	17548	22/07/76	R	35		650	1	74-10	80	P	4	15	CORTES BAY	342	2	74				
	07-4	S	17549	22/07/76	R	35		654	1	74-18	02	P	4	15	LUND	343	2	74				
	07-4	S	17715	26/07/76	R	35		687	1	75-04	02	P	4	13	CAMPBELL R	355	2	74				
	07-4	S	17790	26/07/76	R	35		660	1	75-19	02	P	4	15	CORTES BAY	359	2	74				
	07-5	S	17889	29/07/76	R	35		799	1	77-09	80	P	4	13	CAMPBELL R	378	2	74				
	07-5	S	17917	29/07/76	R	35		685	1	77-02	02	P	4	15	CORTES BAY	373	2	74				
	08-1	S	18165	05/08/76	R	35		710	1	78-01	02	P	4	15	LUND	391	2	74				
	08-1	S	18126	09/08/76	R	35		719	1	79-18	02	S	P	4	14	HORNBY IS	413	2	74			
	08-3	H	21177	19/08/76	R	35		630	1	00		P	4	13	DEEP BAY	463	2	74				
	08-3	S	19076	23/08/76	R	35		631	1	83-10	02	S	P	4	15	LUND	493	2	74			
	08-4	S	19169	30/08/76	R	35		566	1	85-06	02	P	4	15	CORTES BAY	521	2	74				
	08-4	S	19182	30/08/76	R	35		679	1	85-09	01	P	4	15	CORTES BAY	521	2	74				
	08-4	S	19202	30/08/76	R	35		623	1	00		P	4	15	LUND	525	2	74				
	09-1	S	19296	07/09/76	R	35		636	1	87-05	02	P	4	14	FRENCH CR	537	2	74				
	09-1	S	19317	07/09/76	R	35		667	1	88-04	02	P	4	15	LUND	544	2	74				
	09-2	H	21065	10/09/76	S					00		P	0	14	CAPE LAZO				4943	12450		
	09-2	S	19395	10/09/76	R	35		675	1	89-16	02	P	4	13	CAMPBELL R	556	2	74				
	09-2	S	19344	13/09/76	R	35		700	1	90-19	02	P	3	16	PENDER HAR	563	2	74				
	09-3	S	19439	20/09/76	R	35		626	1	94-10	80	P	4	13	CAMPBELL R	590	2	74				
	09-3	S	19472	20/09/76	R	35		655	1	94-18	02	P	4	15	CORTES BAY	594	2	74				
	09-3	S	19480	20/09/76	R	35		790	1	94-21	02	P	4	16	PENDER HAR	595	2	74				
	09-4	H	21067	21/09/76	S					00		P	0	14	CAPE LAZO				4943	12450		
	09-4	S	18549	23/09/76	R	35		704	1	96-11	02	P	4	16	PENDER HAR	603	2	74				
	09-4	S	18550	23/09/76	R	35		702	1	96-10	02	P	4	14	COMOX	605	2	74				
	09-4	S	19471	23/09/76	R	35		646	1	95-01	02	P	4	99	GEORGIA ST	598	2	74				
	09-4	S	19499	23/09/76	R	35		742	1	96-04	02	P	4	15	CORTES BAY	602	2	74				
	09-4	S	18527	27/09/76	R	35		687	1	97-12	80	P	5	15	CORTES BAY	616	2	74				

----- CONTINUED -----

ENVIRONMENT CANADA
REGIONAL MARK RECOVERY SERVICE

PAGE 5- 199

CANADIAN RECOVERIES OF CHINOOK WITH CODED WIRE TAGS

BINARY TAG

AGENCY CODE: 2 BROOD YR: 73 AGENCY: CFSO HATCHERY: CAPILANO HATCH RELEASE: 100503 SITE: CAPILANO RIV
DATA: 15/ 1

	CATCH WEEK	L B	STRAP TAG #	DATE	D C	R S	LENGTH MM	WEIGHT LBS	SCALE BK & #	SCL AGE	A M	V P	G R	STAT AREA	AND SUB	SAMP LOG	S L	S PL	CR LAT	ED LONG
CATCH REGION GSTR	10-1	S	18562	30/09/76	R	35	637	1	99-25	80	P	5	14	FRENCH CR		618	2	74		
	10-1	S	18572	30/09/76	R	35	500	1	100-12	01	P	5	16	PENDER HAR		623	2	74		
TOTAL																330		**		
CATCH REGION CN	07-1	S	26168	02/07/76	R	35	645	1		00	P	1	777	PORTLND P A		45	1	20		
	07-2	S	20965	08/07/76	R	35	624	1		00	V	8	9	RIVERS IN		115	2	30		
	07-2	S	20967	08/07/76	R	35	574	1		00	V	8	9	RIVERS IN		115	2	30		
	07-4	S	56499	24/07/76	R	35	672	1		00	V	8	8	FITZHUGH SD		146	2	30		
	08-2	S	57869	13/08/76	R	35	588	1		00	P	2	827	FITZHUGH A		198	2	30		
	08-4	S	57155	27/08/76	R	35	685	1		00	P	8	8	BELLA COOLA		227	2	30		
	09-1	S	64664	03/09/76	R	35	692	1		00	P	8	46	CALVERT A		297	1	20		
	09-2	S	64856	10/09/76	R	35	550	1		00	P	8	7	AREA 7		334	1	20		
TOTAL																8		**		
CATCH REGION MWV	07-2	S	26701	10/07/76	R	35	605	1	40-02	00	P	8	27	WINTER HAR		70	1	20		
TOTAL																1		**		
CATCH REGION JSN	07-3	S	15643	16/07/76	R	35	647	1		00	V	8	12	JOHNSTONE A		130	2	30		
	07-4	S	27518	23/07/76	R	35	583	1		00	P	1	12	JOHNSTNE ST		108	1	20		
	07-4	S	27589	24/07/76	R	35	583	1	58-14	02	T	1	13	CAMPBELL R		115	1	20		
	07-4	S	27635	24/07/76	R	35	715	1	58-18	02	T	1	13	CAMPBELL R		115	1	20		
	07-5	S	27887	30/07/76	R	44	647	1		00	P	8	13	JOHNSTNE ST		144	1	20		
	08-1	S	57622	04/08/76	R	35	683	1		00	V	2	12	JOHNSTONE A		166	2	30		
	08-1	S	28058	05/08/76	R	35	646	1		00	P	8	65	JOHNSTNE ST		168	1	20		
	08-1	S	28347	07/08/76	R	35	614	1		00	P	8	12	JOHNSTNE ST		177	1	20		
	08-2	S	28817	12/08/76	R	35	571	1		00	P	8	12	JOHNSTNE ST		197	1	20		
	08-2	S	57757	12/08/76	R	35	641	1		00	P	8	12	JOHNSTONE A		194	2	30		
	08-3	S	63522	18/08/76	R	35	690	1	84-01	02	P	8	12	JOHNSTNE ST		208	1	20		
	08-4	S	63185	26/08/76	R	35	745	1		00	P	8	13	JOHNSTNE ST		247	1	20		
	08-4	S	63193	26/08/76	R	35	796	1		00	P	8	13	JOHNSTNE ST		247	1	20		
	08-4	S	63196	26/08/76	R	35	747	1		00	P	8	13	JOHNSTNE ST		247	1	20		
	08-4	S	57183	27/08/76	R	35	680	1		00	P	8	12	CP FLATTERY		225	2	30		
	09-1	S	63095	01/09/76	R	35	720	1		00	P	8	13	JOHNSTNE ST		273	1	20		
	09-1	S	63255	01/09/76	R	35	819	1		00	P	8	12	JOHNSTNE ST		275	1	20		
	09-1	S	63369	01/09/76	R	35	855	1		00	P	8	13	JOHNSTNE ST		273	1	20		

----- CONTINUATION -----

ENVIRONMENT CANADA
REGIONAL MARK RECOVERY SERVICE

CANADIAN RECOVERIES OF CHINOOK WITH CODED WIRE TAGS

BINARY TAG

AGENCY CODE: 2 BROOD YR: 73 AGENCY: CFSO HATCHERY: CAPILANO HATCH RELEASE: 100503 SITE: CAPILANO RIV
DATA: 15/ 1

CATCH REGION	L	STRAP	WEEK	B	TAG #	DATE	D R		LENGTH	WEIGHT	SCALE	SCL	A	V	G	STAT	AND	SUB	SAMP	S	S	LAT	LONG	CR
							C	S																
CATCH REGION JSN	09-1	S	64571	01/09/76	R 35	655	1					00	P	8	12	JOHNSTNE	ST	277	1	20				
	09-2	S	56891	08/09/76	R 32	735	1			105-13		02	P	8	12	JOHNSTONE	A	248	2	30				
	09-2	S	64815	08/09/76	R 35	819	1					00	P	8	13	JOHNSTNE	ST	301	1	20				
	09-2	S	66017	10/09/76	R 35	685	1					00	P	8	12	JOHNSTNE	ST	332	1	20				
	09-4	S	66470	23/09/76	R 35	648	1					00	P	8	12	JOHNSTNE	ST	364	1	20				
TOTAL	23 **																							
CATCH REGION FGN	09-1	S	63298	31/08/76	R 35	747	1					00	P	1	229	FRASER	GIL	269	1	20				
	09-1	S	63399	31/08/76	R 35	851	1					00	P	1	429	FRASER	GIL	271	1	20				
TOTAL	2 **																							
CATCH REGION WSPT	09-1	A	69	00/09/76	2 S							00	S	0	23	PILL	POINT				4858	12505		
TOTAL	1 **																							
CATCH REGION GSPT	01-0	H	18040	17/01/76	S							00	S	7	16	PENDER	HAR				4938	12402		
	03-3	H	18230	14/03/76	S							00	S	7	16	MILL	HULKS				4952	12434		
	04-1	H	7852	00/04/76	1 S							00	S	7	28	GIBSONS	LD				4923	12330		
	04-2	H	20028	04/04/76	S							00	S	7	28	SHOAL	CHAN				4923	12329		
	04-2	H	1492	06/04/76	S							00	S	7	18	FINLAYSON					4832	12332		
	04-2	H	943	10/04/76	S							00	S	7	16	POWELL	RIV				4952	12434		
	04-2	H	7819	10/04/76	S							00	S	7	28	SHOAL	CHAN				4923	12329		
	04-3	H	17065	11/04/76	S							00	S	7	13	DEEPWATER					5012	12521		
	04-3	H	18203	15/04/76	S							00	S	7	16	MILL	HULKS				4952	12434		
	04-3	H	2974	16/04/76	S							00	S	7	16	A	FRAME				4939	12404		
	04-3	H	4303	16/04/76	S							00	S	7	16	A	FRAME				4939	12404		
	04-3	H	8730	17/04/76	S							00	S	7	13	READ	IS				5013	12506		
	04-4	H	3475	18/04/76	S							00	S	7	16	EPSOM	PT				4930	12401		
	04-4	H	4316	18/04/76	S							00	S	7	16	BARGAIN	BY				4935	12401		
	04-4	H	4317	18/04/76	S							00	S	7	16	A	FRAME				4939	12404		
	04-4	H	18815	20/04/76	S							00	S	7	19	BECHER	BAY				4820	12337		
	04-4	H	780	22/04/76	S							00	S	7	15	TWIN	IS				5001	12455		
	04-4	H	18201	22/04/76	S							00	S	7	16	POWELL	RIV				4952	12434		
	04-4	H	19363	22/04/76	S							00	S	7	17	FIVE	FING				4914	12355		
	04-4	H	781	24/04/76	S							00	S	7	28	SALMON	RK				4923	12330		
	04-5	H	12858	01/05/76	S							00	S	7	16	EGMONT	PT				4947	12357		

----- CONTINUED -----

ENVIRONMENT CANADA
REGIONAL MARK RECOVERY SERVICE

PAGE 5- 201

CANADIAN RECOVERIES OF CHINOOK WITH CODED WIRE TAGS

BINARY TAG

AGENCY CODE: 2 BROOD YR: 73 AGENCY: CFSO HATCHERY: CAPILANO HATCH RELEASE: 100503 SITE: CAPILANO RIV
DATA: 15/ 1

CATCH REGION	L	STRAP	WEEK	B	TAG #	DATE	D R			LENGTH	WEIGHT	SCALE	SCL	A	V	G	STAT	AND	SUB	SAMP S S			CR
							C	S	GD											MM	C	LBS	
CATCH REGION GSPT	04-5	H	18304	25/04/76	S							00	S	7	28	ROGER	CURT			4920	12326		
	04-5	H	19364	26/04/76	S							00	S	7	17	FIVE	FING			4914	12355		
	04-5	H	7822	28/04/76	S							00	S	7	28	SHOAL	CHAN			4923	12329		
	04-5	H	18353	30/04/76	S							00	S	7	16	GARDEN	BAY			4938	12402		
	04-5	H	29208	30/04/76	S							00	S	7	13	WILLOW	PT			4958	12512		
	05-1	H	18041	02/05/76	S							00	S	7	16	PENDER	HAR			4938	12402		
	05-1	H	7823	05/05/76	S							00	S	7	28	SHOAL	CHAN			4923	12329		
	05-1	H	6652	06/05/76	S							00	S	7	13	SEYMOUR	NA			5008	12521		
	05-2	H	12896	11/05/76	S							00	S	7	16	EGMONT	PT			4947	12357		
	05-2	H	1161	12/05/76	S							00	S	7	13	STUART	IS			5022	12507		
	05-2	H	18159	13/05/76	S							00	S	7	28	HOLEIN	WALL			4923	12316		
	05-2	H	30	14/05/76	S							00	S	7	16	LEES	BAY			4938	12404		
	05-2	H	2982	14/05/76	S							00	S	7	16	BARGAIN	BY			4935	12401		
	05-2	H	613	15/05/76	S							00	S	7	28	HORSESHOE				4923	12316		
	05-2	H	18359	15/05/76	S							00	S	7	16	A	FRAME			4939	12404		
	05-3	H	6104	16/05/76	S							00	S	7	16	EGMONT	PT			4947	12357		
	05-3	H	19885	16/05/76	S							00	S	7	13	DEEP	WATER			5012	12521		
	05-3	H	8549	17/05/76	S							00	S	7	13	CAPE	MUDGE			4959	12510		
	05-3	H	18161	17/05/76	S							00	S	7	28	SALMON	RK			4923	12330		
	05-3	H	12886	18/05/76	S							00	S	7	16	EGMONT				4945	12355		
	05-3	H	18360	18/05/76	S							00	S	7	16	A	FRAME			4939	12404		
	05-3	H	12991	19/05/76	S							00	S	7	16	PENDER	HAR			4938	12402		
	05-3	H	18162	20/05/76	S							00	S	7	28	HORSESHOE				4923	12316		
	05-3	H	12686	22/05/76	S							00	S	7	16	EGMONT	PT			4947	12357		
	05-3	H	18361	22/05/76	S							00	S	7	16	A	FRAME			4939	12404		
	05-4	H	6185	23/05/76	S							00	S	7	16	EGMONT	PT			4947	12357		
	05-4	H	6507	23/05/76	S							00	S	7	13	CAPE	MUDGE			4959	12510		
	05-4	H	18217	23/05/76	S							00	S	7	15	WADDINGTON				5015	12448		
	05-4	H	757	24/05/76	S							00	S	7	16	EGMONT	PT			4947	12357		
	05-4	H	6107	26/05/76	S							00	S	7	16	KILLAM	BAY			4948	12356		
	05-4	H	2984	27/05/76	S							00	S	7	16	LEES	BAY			4938	12404		
	05-4	H	795	28/05/76	S							00	S	7	16	MILL	HULKS			4952	12434		
	05-4	H	19854	28/05/76	S							00	S	7	13	QUATHIASKI				5003	12514		
	06-1	H	28276	00/06/76	1 S							00	S	7	13	P	61			4959	12507		
	06-1	H	39115	00/06/76	S							00	S	7	18	ACTIVE	PS			4852	12318		
	06-1	H	4588	01/06/76	S							00	S	7	14	BATES	BE			4946	12458		
	06-1	H	5236	04/06/76	S							00	S	7	13	SEYMOUR	NA			5008	12521		
	06-1	H	7906	04/06/76	S							00	S	7	16	SANDY	HOOK			4932	12346		

----- CONTINUATION -----

----- CONTINUED -----

ENVIRONMENT CANADA
REGIONAL MARK RECOVERY SERVICE

PAGE 5- 202

CANADIAN RECOVERIES OF CHINOOK WITH CODED WIRE TAGS

BINARY TAG

AGENCY CODE: 2 BROOD YR: 73 AGENCY: CFSO HATCHERY: CAPILANO HATCH RELEASE: 100503 SITE: CAPILANO RIV
DATA: 15/ 1

CATCH REGION	L	STRAP	CATCH	D R	LENGTH	WEIGHT	SCALE	SCL	A	V	G	STAT	AND	SUB	SAMP	S	S	LAT	LONG	CR		
																					WEEK	B
GSPT	06-1	H	8619	04/06/76	S				00	S	7	13	REBECCA	SP				5006	12511			
	06-1	H	17753	04/06/76	S				00	S	7	18	SANSUM	NAR				4847	12333			
	06-1	H	5235	31/05/76	S				00	S	7	13	CAMPBELL	R				5003	12515			
	06-2	H	18044	08/06/76	S				00	S	7	28	ROGER	CURT				4920	12326			
	06-2	H	18233	08/06/76	S				00	S	7	13	STUART	IS				5022	12507			
	06-2	H	28902	10/06/76	S				00	S	7	14	SALMON	PT				4953	12507			
	06-2	H	1174	12/06/76	S				00	S	7	13	STUART	IS				5022	12507			
	06-2	H	17660	12/06/76	S				00	S	7	28	COPPERMINE					4919	12323			
	06-3	H	7887	13/06/76	S				00	S	7	28	CAMP	BYNG				4923	12317			
	06-3	H	864	15/06/76	S				00	S	7	16	SCOTCH	FIR				4943	12416			
	06-3	H	36001	15/06/76	S				00	S	7	13	BRETON	IS				5008	12511			
	06-3	H	28853	16/06/76	S				00	S	7	13	MARINA	RF				5003	12504			
	06-3	H	22	17/06/76	S				00	S	7	16	SCOTCH	FIR				4943	12416			
	06-3	H	6011	17/06/76	S				00	S	7	13	DISCOVERY					5012	12522			
	06-3	H	6947	18/06/76	S				00	S	7	13	STUART	IS				5022	12507			
	06-3	H	28425	18/06/76	S				00	S	7	17	RACE	POINT				4901	12335			
	06-3	H	18090	19/06/76	S				00	S	7	16	EGMONT	PT				4947	12357			
	06-4	H	686	20/06/76	S				00	S	7	16	NELSON	IS				4939	12411			
	06-4	H	3000	20/06/76	S				00	S	7	16	SAKINAW	BY				4939	12404			
	06-4	H	1175	21/06/76	S				00	S	7	13	STUART	IS				5022	12507			
	06-4	H	28431	25/06/76	S				00	S	7	13	DISCOVERY					5012	12522			
	06-4	H	6179	26/06/76	S				00	S	7	16	JERVIS	IN				4946	12409			
	06-4	H	8687	26/06/76	S				00	S	7	14	OYSTER	BAY				4955	12509			
	06-4	H	27802	26/06/76	S				00	S	7	13	REBECCA	SP				5006	12511			
	06-4	H	27807	26/06/76	S				00	S	7	13	REBECCA	SP				5006	12511			
	07-1	H	20666	00/07/76	2 S				00	S	7	41	GEN	GULF								
	07-1	H	12091	01/07/76	S				00	S	7	13	STUART	IS				5022	12507			
	07-1	H	26277	02/07/76	S				00	S	7	13	STUART	IS				5022	12507			
	07-1	H	4322	03/07/76	S				00	S	7	16	PENDER	HAR				4938	12402			
	07-1	H	12308	03/07/76	S				00	S	7	16	FRANCIS	PT				4935	12405			
	07-1	H	16624	03/07/76	S				00	S	7	16	SCOTCH	FIR				4943	12416			
	07-1	H	18922	03/07/76	S				00	S	7	16	THORMANBY					4930	12400			
	07-1	H	15535	27/06/76	S				00	S	7	13	SEYMOUR	NA				5008	12521			
	07-1	H	4086	28/06/76	S				00	S	7	15	FORBES	BAY				5014	12436			
	07-2	H	26255	04/07/76	S				00	S	7	13	STUART	IS				5022	12507			
	07-2	H	2999	05/07/76	S				00	S	7	16	FEARNEY	PT				4938	12406			
	07-2	H	7865	05/07/76	S				00	S	7	28	CAMP	BYNG				4923	12317			
	07-2	H	26253	05/07/76	S				00	S	7	13	STUART	IS				5022	12507			

----- CONTINUATION -----

----- CONTINUED -----

ENVIRONMENT CANADA
REGIONAL MARK RECOVERY SERVICE

PAGE 5- 203

CANADIAN RECOVERIES OF CHINOOK WITH CODED WIRE TAGS

BINARY TAG

AGENCY CODE: 2
DATA: 15/ 1

BROOD YR: 73

AGENCY: CFSO

HATCHERY: CAPILANO HATCH

RELEASE: 100503

SITE: CAPILANO RIV

CATCH REGION	L	STRAP	D R	LENGTH	WEIGHT	SCALE	SCL A	V G	STAT AND	SUB	SAMP S S	LAT	LONG	CR
CATCH REGION GSPT	07-2	H	290	06/07/76	S		00	S 7	28	HOLEINWALL		4923	12316	
	07-2	H	389	08/07/76	S		00	S 7	28	HOLEINWALL		4923	12316	
	07-2	H	793	09/07/76	S		00	S 7	16	ROBERTS CR		4925	12338	
	07-2	H	798	09/07/76	S		00	S 7	28	POPHAM IS		4921	12329	
	07-2	H	18371	09/07/76	S		00	S 7	16	FEARNEY PT		4938	12406	
	07-2	H	12123	10/07/76	S		00	S 7	16	TURNAGAIN		4932	12358	
	07-2	H	18372	10/07/76	S		00	S 7	16	BJERRE SH		4935	12403	
	07-2	H	26259	10/07/76	S		00	S 7	13	BUTE INLET		5026	12504	
	07-2	H	30211	10/07/76	S		00	S 7	14	SALMON PT		4953	12507	
	07-3	H	6532	11/07/76	S		00	S 7	13	BUTLER PT		5001	12509	
	07-3	H	30281	11/07/76	S		00	S 7	14	KING COHO		4944	12454	
	07-3	H	6052	12/07/76	S		00	S 7	13	CAPE MUDGE		4959	12510	
	07-3	H	26260	12/07/76	S		00	S 7	13	BIG BAY		5024	12508	
	07-3	H	28465	12/07/76	S		00	S 7	13	ARGONAUT W		5003	12515	
	07-3	H	288	13/07/76	S		00	S 7	28	COTTON PT		4924	12325	
	07-3	H	28467	13/07/76	S		00	S 7	13	CAPE MUDGE		4959	12510	
	07-3	H	27702	14/07/76	S		00	S 7	16	PORPOISE B		4930	12345	
	07-3	H	4339	15/07/76	S		00	S 7	16	QUARRY BAY		4939	12408	
	07-3	H	4341	15/07/76	S		00	S 7	16	QUARRY BAY		4939	12408	
	07-3	H	4342	15/07/76	S		00	S 7	16	QUARRY BAY		4939	12408	
	07-3	H	15577	15/07/76	S		00	S 7	13	TYEE POOL		5003	12515	
	07-3	H	16211	15/07/76	S		00	S 7	13	CAMPBELL R		5003	12515	
	07-3	H	26262	15/07/76	S		00	S 7	13	STUART IS		5022	12507	
	07-3	H	6815	16/07/76	S		00	S 7	16	EPSOM PT		4930	12401	
	07-3	H	19372	16/07/76	S		00	S 7	14	FRENCH CR		4921	12422	
	07-3	H	4326	17/07/76	S		00	S 7	16	PENDER HAR		4938	12402	
	07-3	H	16063	17/07/76	S		00	S 7	13	DUNCAN BAY		5005	12518	
	07-3	H	36531	17/07/76	S		00	S 7	13	CAPE MUDGE		4959	12510	
	07-4	H	18373	18/07/76	S		00	S 7	16	SCOTCH FIR		4943	12416	
	07-4	H	26709	18/07/76	S		00	S 7	14	LITTLE RIV		4944	12453	
	07-4	H	27893	18/07/76	S		00	S 7	13	QUATHIASKI		5003	12514	
	07-4	H	28476	18/07/76	S		00	S 7	13	FLEETWOOD		5003	12515	
	07-4	H	26269	21/07/76	S		00	S 7	13	ARRAN RAP		5025	12508	
	07-4	H	36701	21/07/76	S		00	S 7	16	PENDER HAR		4938	12402	
	07-4	H	36702	21/07/76	S		00	S 7	16	EGMONT		4945	12355	
	07-4	H	26272	22/07/76	S		00	S 7	15	JUNCTION P		5008	12453	
	07-4	H	17092	23/07/76	S		00	S 7	13	CAPE MUDGE		4959	12510	
	07-4	H	30069	23/07/76	S		00	S 7	16	KIDDIE PT		4949	12438	

----- CONTINUATION -----

----- CONTINUED -----

ENVIRONMENT CANADA
REGIONAL MARK RECOVERY SERVICE

PAGE 5- 204

CANADIAN RECOVERIES OF CHINOOK WITH CODED WIRE TAGS

BINARY TAG

AGENCY CODE: 2 BROOD YR: 73 AGENCY: CFSO HATCHERY: CAPILANO HATCH RELEASE: 100503 SITE: CAPILANO RIV
DATA: 15/ 1

CATCH REGION GSPT	CATCH WEEK	L B	STRAP TAG #	DATE	D C	R S	LENGTH MM	WEIGHT LBS	SCALE C	SCL & #	A AGE	V M	G P	STAT AND SUB AREA	SAMP S S			CR ED
															LOG	L PL	LAT LONG	
	07-4	H	6595	24/07/76	S						00	S	7	13 FORESTRY P			5003 12515	
	07-5	H	16417	00/08/76	2	S					00	S	7	13 CAMPBELL R			5003 12515	
	07-5	H	20680	00/08/76	2	S					00	S	7	41 GEN GULF				
	07-5	H	26298	00/08/76	1	S					00	S	7	13 BIG BAY			5024 12508	
	07-5	H	36758	00/08/76	S						00	S	7	28 CAMP BYNG			4923 12317	
	07-5	H	17097	25/07/76	S						00	S	7	13 CAPE MUDGE			4959 12510	
	07-5	H	26270	25/07/76	S						00	S	7	13 STUART IS			5022 12507	
	07-5	H	28229	25/07/76	S						00	S	7	13 SEYMOUR NA			5008 12521	
	07-5	H	27652	26/07/76	S						00	S	7	16 LEES BAY			4938 12404	
	07-5	H	36246	26/07/76	S						00	S	7	14 KITTY COLM			4947 12506	
	07-5	H	36930	26/07/76	S						00	S	7	13 CAMPBELL R			5003 12515	
	07-5	H	18707	30/07/76	S						00	S	7	14 COMOX BAR			4938 12454	
	07-5	H	26281	30/07/76	S						00	S	7	13 STUART IS			5022 12507	
	07-5	H	26286	30/07/76	S						00	S	7	13 STUART IS			5022 12507	
	07-5	H	6256	31/07/76	S						00	S	7	16 BJERRE SH			4935 12403	
	07-5	H	19581	31/07/76	S						00	S	7	14 SANGSTER I			4925 12411	
	07-5	H	26285	31/07/76	S						00	S	7	13 STUART IS			5022 12507	
	08-1	H	29646	01/08/76	S						00	S	7	13 GREENE PT			5026 12531	
	08-1	H	762	02/08/76	S						00	S	7	16 EGMONT			4945 12355	
	08-1	H	29204	02/08/76	S						00	S	7	13 CAMPBELL R			5003 12515	
	08-1	H	36416	02/08/76	S						00	S	7	14 BAYNES SD			4933 12451	
	08-1	H	36710	03/08/76	S						00	S	7	16 QUARRY BAY			4939 12408	
	08-1	H	4313	04/08/76	S						00	S	7	16 SCOTCH FIR			4943 12416	
	08-1	H	379	05/08/76	S						00	S	7	16 ROBERTS CR			4925 12338	
	08-1	H	18375	05/08/76	S						00	S	7	16 QUARRY BAY			4939 12408	
	08-1	H	27659	05/08/76	S						00	S	7	16 QUARRY BAY			4939 12408	
	08-1	H	29109	05/08/76	S						00	S	7	13 CAMPBELL R			5003 12515	
	08-1	H	30748	05/08/76	S						00	S	7	13 P 60			4959 12509	
	08-1	H	28621	06/08/76	S						00	S	7	14 BOWSER			4927 12440	
	08-1	H	765	07/08/76	S						00	S	7	16 EGMONT			4945 12355	
	08-1	H	766	07/08/76	S						00	S	7	13 STUART IS			5022 12507	
	08-1	H	5377	07/08/76	S						00	S	7	13 RACE PT			5007 12519	
	08-1	H	26293	07/08/76	S						00	S	7	13 ARRAN RAP			5025 12508	
	08-1	H	29707	07/08/76	S						00	S	7	15 COPELAND I			5000 12448	
	08-1	H	31065	07/08/76	S						00	S	7	13 CAMPBELL R			5003 12515	
	08-2	H	26294	08/08/76	S						00	S	7	13 STUART IS			5022 12507	
	08-2	H	29092	10/08/76	S						00	S	7	13 WHISKEY PT			5002 12514	
	08-2	H	5363	12/08/76	S						00	S	7	13 SEYMOUR NA			5008 12521	

----- CONTINUATION -----

----- CONTINUED -----

ENVIRONMENT CANADA
REGIONAL MARK RECOVERY SERVICE

PAGE 5- 205

CANADIAN RECOVERIES OF CHINOOK WITH CODED WIRE TAGS

BINARY TAG

AGENCY CODE: 2 BROOD YR: 73 AGENCY: CFSO HATCHERY: CAPILANO HATCH RELEASE: 100503 SITE: CAPILANO RIV
DATA: 15/ 1

CATCH REGION	CATCH WEEK	L B	STRAP TAG #	DATE	D R C S	G D	LENGTH MM	WEIGHT C LBS	SCALE C BK & #	SCL AGE	A M	V P	G R	STAT AND AREA	SUB	SAMP S S		CR ED
																LOG L	PL	
CATCH REGION GSPT	08-2	H	26299	13/08/76	S					00	S	7	13	STUART IS		5022	12507	
	08-2	H	27773	14/08/76	S					00	S	7	28	GREBE IS		4921	12317	
	08-3	H	391	15/08/76	S					00	S	7	16	EPSOM PT		4930	12401	
	08-3	H	233	17/08/76	S					00	S	7	16	PIRATE RK		4928	12356	
	08-3	H	29676	17/08/76	S					00	S	7	13	SEYMOUR NA		5008	12521	
	08-3	H	31501	19/08/76	S					00	S	7	13	STUART IS		5022	12507	
	08-3	H	31503	19/08/76	S					00	S	7	13	ARRAN RAP		5025	12508	
	08-3	H	7863	20/08/76	S					00	S	7	28	SALMON RK		4923	12330	
	08-3	H	19052	20/08/76	S					00	S	7	19	SIDNEY SP		4839	12320	
	08-3	H	29698	20/08/76	S					00	S	7	13	TYEE POOL		5003	12515	
	08-3	H	7869	21/08/76	S					00	S	7	28	CAMP BYNG		4923	12317	
	08-3	H	29124	21/08/76	S					00	S	7	13	DISCOVERY		5012	12522	
	08-4	H	20581	23/08/76	S					00	S	7	28	HORSESHOE		4923	12316	
	08-4	H	20582	23/08/76	S					00	S	7	28	HOLEINWALL		4923	12316	
	08-4	H	39051	23/08/76	S					00	S	7	28	CAPILANO R		4919	12309	
	08-4	H	27668	24/08/76	S					00	S	7	16	GARDEN BAY		4938	12402	
	08-4	H	30608	25/08/76	S					00	S	7	18	ACTIVE PS		4852	12318	
	08-4	H	31505	25/08/76	S					00	S	7	13	STUART IS		5022	12507	
	08-4	H	36977	28/08/76	S					00	S	7	16	THORMANBY		4930	12400	
	09-1	H	19130	00/09/76	1 S					00	S	7	18	HALLS BHSE		4831	12333	
	09-1	H	30020	01/09/76	S					00	S	7	15	MELANIE C		5008	12440	
	09-1	H	30990	01/09/76	S					00	S	7	13	CAMPBELL R		5003	12515	
	09-1	H	39413	29/08/76	S					00	S	7	14	FLORA IT		4931	12434	
	09-1	H	20081	30/08/76	S					00	S	7	28	CAPILANO R		4919	12309	
	09-1	H	27778	31/08/76	S					00	S	7	16	LASQUETI I		4927	12417	
	09-2	H	21751	05/09/76	S					00	S	7	15	HERNANDO I		4958	12455	
	09-2	H	36720	05/09/76	S					00	S	7	16	DANIEL PT		4938	12404	
	09-2	H	20741	06/09/76	S					00	S	7	16	POWELL RIV		4952	12434	
	09-2	H	30049	08/09/76	S					00	S	7	16	MARBLE BAY		4946	12433	
	09-2	H	27686	10/09/76	S					00	S	7	16	LASQUETI I		4927	12417	
	09-3	H	30030	12/09/76	S					00	S	7	16	VANANDA		4946	12433	
	09-3	H	20820	15/09/76	S					00	S	7	14	BATES BE		4946	12458	
	09-4	H	35151	19/09/76	S					00	S	7	16	VANANDA		4946	12433	
	09-4	H	31012	21/09/76	S					00	S	7	14	MITLENATCH		4957	12501	
	09-4	H	39017	22/09/76	S					00	S	7	28	AMBLESIDE		4919	12309	
	09-4	H	39018	22/09/76	S					00	S	7	28	AMBLESIDE		4919	12309	
	09-4	H	31598	25/09/76	S					00	S	7	13	STUART IS		5022	12507	
	09-4	H	37662	25/09/76	S					00	S	7	16	MARBLE BAY		4946	12433	

----- CONTINUATION -----

ENVIRONMENT CANADA
 REGIONAL MARK RECOVERY SERVICE

CANADIAN RECOVERIES OF CHINOOK WITH CODED WIRE TAGS

BINARY TAG

AGENCY CODE: 5 BROOD YR: 72 AGENCY: FWS HATCHERY: SPRING CREEK RELEASE: 266599 SITE: SPRING CREEK
 DATA: 1/ 1

	CATCH WEEK	L STRAP B TAG #	DATE	D R		LENGTH MM	WEIGHT C LBS	SCALE C BK & #	SCL AGE	A M	V P	G R	STAT AND AREA	SUB	SAMP LOG	S L	S PL	LAT	LONG	CR ED
				C	S															
CATCH REGION UNKNOWN	05-2	L 44125	10/05/76	S	1	775	1		00		L	5	21	SWIFTSURE	79	3	20			
TOTAL	1 **																			
CATCH REGION CTR	06-2	S 1542	08/06/76	R	1	840	1	3-09	03		V	5	8	GOOSE BANKS	60	4	20			
	06-2	S 1154	10/06/76	R	1	884	1	3-23	03		V	5	8	GOOSE BANKS	88	4	20			
	07-1	S 16953	05/07/76	R	35	844	1	57-21	03		P	3	12	BULL HAR.	241	2	74			
	07-3	L 42520	11/07/76	S	35				00		P	5			798	4	20			
	07-3	S 2011	13/07/76	R	1	961	1	17-19	80		V	5	10	CP CAUTION	419	4	20			
	07-3	S 65741	19/07/76	R	1	900	1		00		P	5	9	DUNCANBY LG	499	4	20			
	07-4	S 2367	19/07/76	R	1	887	1		00		V	5	7	GOOSE IS	493	4	20			
	07-5	S 65779	30/07/76	R	1	844	1	22-15	03		P	5	27	WINTER HAR	609	4	20			
TOTAL	8 **																			
CATCH REGION NWTR	05-2	S 21672	17/05/76	R	1	918	1	1-02	03		P	3	26	KYUQUOT	1	1	20			
	05-2	S 21691	17/05/76	R	1	895	1	1-04	03		P	3	26	KYUQUOT	1	1	20			
	05-2	S 25003	17/05/76	R	1	840	1	1-16	03		P	3	27	WINTER HAR	2	1	20			
	05-2	S 25005	17/05/76	R	1	872	1	2-14	03		P	3	26	KYUQUOT	1	1	20			
	05-2	S 25014	17/05/76	R	1	885	1	1-19	80		P	3	27	WINTER HAR	2	1	20			
	05-2	S 25019	17/05/76	R	1	845	1	2-03	03		P	3	26	KYUQUOT	1	1	20			
	05-3	S 25068	25/05/76	R	1	825	1	4-03	00		P	3	26	KYUQUOT	4	1	20			
	05-4	S 25054	31/05/76	R	1	841	1	5-15	03		P	3	26	KYUQUOT	6	1	20			
	05-4	S 25069	31/05/76	R	1	817	1	6-01	03		P	3	26	KYUQUOT	6	1	20			
	05-4	S 25076	31/05/76	R	1	908	1	5-05	80		P	3	27	WINTER HAR	7	1	20			
	05-4	S 25085	31/05/76	R	1	851	1	5-25	03		P	3	26	KYUQUOT	6	1	20			
	05-4	S 25094	31/05/76	R	1	832	1	5-21	03		P	3	26	KYUQUOT	6	1	20			
	06-1	S 25102	07/06/76	R	1	900	1	8-17	03		P	3	26	KYUQUOT	9	1	20			
	06-1	S 25116	07/06/76	R	1	950	1	8-09	03		P	3	26	KYUQUOT	9	1	20			
	06-1	S 25120	07/06/76	R	1	857	1	8-13	03		P	3	26	KYUQUOT	9	1	20			
	06-2	S 25157	15/06/76	R	1	785	1	10-20	03		P	3	27	WINTER HAR	12	1	20			
	06-2	S 25161	15/06/76	R	1	934	1	11-02	03		P	3	27	WINTER HAR	12	1	20			
	06-2	S 25169	15/06/76	R	1	878	1	11-07	03		P	3	26	KYUQUOT	11	1	20			
	06-2	S 25180	15/06/76	R	1	900	1	11-09	03		P	3	26	KYUQUOT	11	1	20			
	06-2	S 25182	15/06/76	R	1	863	1	11-05	03		P	3	26	KYUQUOT	11	1	20			
	06-2	S 25193	15/06/76	R	1	837	1	10-11	03		P	3	26	KYUQUOT	11	1	20			
	06-3	S 25165	17/06/76	R	1	923	1	12-08	03		P	3	26	KYUQUOT	15	1	20			
	06-3	S 25187	17/06/76	R	1	865	1	12-10	03		P	3	26	KYUQUOT	15	1	20			
	06-3	S 25601	23/06/76	R	1	944	1	22-13	03		P	3	27	WINTER HAR	22	1	20			
	06-4	L 44589	28/06/76	R	3	518	1		00		P	3	26	KYUQUOT	38	1	20			

----- CONTINUATION -----

----- CONTINUED -----

ENVIRONMENT CANADA
REGIONAL MARK RECOVERY SERVICE

PAGE 5- 211

CANADIAN RECOVERIES OF CHINOOK WITH CODED WIRE TAGS

BINARY TAG

AGENCY CODE: 5 BROOD YR: 72 AGENCY: FWS HATCHERY: SPRING CREEK RELEASE: 266599 SITE: SPRING CREEK
DATA: 1/ 1

CATCH REGION	L	STRAP	DATE	D	R	LENGTH	WEIGHT	SCALE	SCL	A	V	G	STAT	AND	SUB	SAMP	S	S	LAT	LONG	CR
	WEEK	B TAG #		C	S	MM C	LBS C	BK & #	AGE	M	P	R	AREA			LOG	L	PL			ED
CATCH REGION NWTR	07-1	S 26280	05/07/76	R	1	779	1	30-02	80	P	3	27	WINTER HAR			51	1	20			
	07-1	S 26395	05/07/76	R	1	894	1	31-18	03	P	3	26	KYUQUOT			52	1	20			
	07-1	S 26430	05/07/76	R	1	940	1	31-22	03	P	3	26	KYUQUOT			52	1	20			
	07-1	S 26447	05/07/76	R	1	770	1	32-03	80	P	3	26	KYUQUOT			52	1	20			
	07-3	S 27089	15/07/76	R	1	845	1	45-10	02	S	P	3	26	KYUQUOT			81	1	20		
	07-3	S 27100	15/07/76	R	1	918	1	45-07	03	P	3	26	KYUQUOT			81	1	20			
	07-4	S 27608	26/07/76	R	1	956	1	59-02	80	P	3	26	KYUQUOT			119	1	20			
	08-3	S 63638	19/08/76	R	3	602	1	85-01	80	P	3	26	KYUQUOT			212	1	20			
TOTAL																					33 **
CATCH REGION SWTR	04-2	S 51675	06/04/76	R	1	798	1	1-03	03	T	3	23	BARKLEY SD			1	2	94			
	04-3	S 51600	15/04/76	R	80	720	1	2-02	80	T	3	23	BARKLEY SD			2	2	94			
	04-5	S 51507	03/05/76	R	1	795	1	7-20	03	T	3	23	BAMFIELD			12	2	94			
	04-5	S 8519	28/04/76	R	3	678	1	6-11	02	V	5	23	BIG BANK			23	3	75			
	04-5	S 53711	30/04/76	R	2	766	1	1-03	80	V	4	23	UCLUELET SW			18	8	62			
	05-1	S 53746	03/05/76	R	1	770	1	2-03	03	V	4	24	LENNARD IS			22	7	65			
	05-1	S 54605	05/05/76	R	2			9-04	80	T	3	23	BAMFIELD			17	2	94			
	05-1	S 53725	06/05/76	R	1	829	1	2-09	03	V	4	24	PORTLAND PT			38	7	65			
	05-1	L 50648	07/05/76	R	2	784	1	9-19	03	T	3	23	PT ALBERNI			18	2	20			
	05-1	S 53709	08/05/76	S	1	800	1	2-16	03	V	5	23	BIG GULLY A			58	8	19			6
	05-1	S 53750	08/05/76	S	3	644	1	2-19	02	V	5	23	BIG GULLY A			58	8	19			6
	05-2	S 8973	10/05/76	R	2	752	1	12-03	80	V	5	23	GOOSE BANKS			49	3	75			
	05-2	S 51921	11/05/76	R	2	745	1	11-21	03	T	3	23	PT ALBERNI			23	2	20			
	05-2	S 8634	13/05/76	R	1	915	1	14-09	03	T	5	45	OSTERGAARD			63	3	75			
	05-3	L 50602	16/05/76	S	35	775	1		00	T	5	24	LORAN K			645	2	20			
	05-3	S 9917	19/05/76	R	1	844	1	17-14	03	V	5	23	BIG BANK			81	3	75			
	05-3	S 9936	19/05/76	R	1	846	1	17-13	03	V	5	23	BIG BANK			81	3	75			
	05-3	S 53607	21/05/76	R	1	790	1	14-14	03	T	3	45	PT ALBERNI			27	2	20			
	05-3	S 53608	21/05/76	R	85	780	1	15-08	03	S	T	3	45	TOFINO C			29	2	65		
	05-3	S 53614	21/05/76	R	1	862	1	15-04	03	T	3	45	TOFINO C			29	2	65			
	05-3	S 53615	21/05/76	R	2	750	1	14-17	03	T	3	45	PT ALBERNI			27	2	20			
	05-3	S 53619	21/05/76	R	1	832	1	15-01	03	T	3	45	TOFINO C			29	2	65			
	05-3	S 53643	21/05/76	R	2	737	1	14-05	02	T	3	45	UCLUELET			32	2	20			
	05-3	S 53693	21/05/76	R	1	886	1	14-19	03	T	3	23	BAMFIELD			28	2	94			
	05-3	S 53905	21/05/76	R	1	892	1	5-08	03	V	4	24	PORTLAND PT			175	7	19			
	05-3	S 53910	22/05/76	R	1	986	1	5-13	03	V	4	23	UCLUELETSSW			187	8	19			
	05-4	S 53659	26/05/76	R	2	702	1	18-04	80	T	3	45	PT ALBRNI A			36	2	20			

----- CONTINUATION -----

ENVIRONMENT CANADA
REGIONAL MARK RECOVERY SERVICE

CANADIAN RECOVERIES OF CHINOOK WITH CODED WIRE TAGS

BINARY TAG

AGENCY CODE: 5 BROOD YR: 72 AGENCY: FWS HATCHERY: SPRING CREEK RELEASE: 266599 SITE: SPRING CREEK
DATA: 1/ 1

CATCH REGION SWTR	CATCH WEEK	L B	STRAP TAG #	DATE	D C	R S	LENGTH MM	WEIGHT LBS	SCALE BK & #	SCL AGE	A M	V P	G R	STAT AND AREA	SUB	SAMP LOG	S L	S PL	LAT	LONG	CR ED
	05-4	S	53676	27/05/76	R	1	871	1	18-23	03		T	3	23	BAMFIELD		37	2	94		
	05-4	L	44582	28/05/76	S	35	914	1		00		T	3	45	UCLUELET		40	2	20		
	05-4	S	53930	28/05/76	R	1	879	1	6-14	80		V	5	24	TOFINO		230	7	65		
	05-4	S	53932	28/05/76	R	1	780	1	6-15	80		V	5	24	TOFINO		230	7	65		
	06-1	S	50020	01/06/76	R	1	853	1	22-15	03		T	3	45	UCLUELET		42	2	20		
	06-1	S	16500	02/06/76	R	1	850	1	23-02	03		T	3	45	TOFINO	C	43	2	65		
	06-1	S	50066	04/06/76	R	1	785	1	24-21	03		T	3	45	TOFINO		50	2	20		
	06-1	S	53948	04/06/76	R	1	841	1	7-15	03		V	4	24	PORTLAND PT		286	7	78		
	06-1	S	50114	07/06/76	R	1	765	1	26-24	80		T	3	45	UCLUELET		54	2	20		
	06-1	S	50119	07/06/76	R	1	968	1	27-01	80		T	3	45	UCLUELET		54	2	20		
	06-1	S	50125	07/06/76	R	2	771	1	26-16	03		T	3	45	UCLUELET		54	2	20		
	06-1	S	50135	07/06/76	R	2	700	1	26-19	02		T	3	45	UCLUELET		54	2	20		
	06-1	S	50145	07/06/76	R	1	806	1	26-23	03		T	3	45	UCLUELET		54	2	20		
	06-2	L	50251	07/06/76	R	1	901	1	25-13	03		L	5	24	LA PEROUS B		123	3	75		
	06-2	S	50067	08/06/76	R	1	864	1	27-22	03		T	3	45	UCLUELET		56	2	20		
	06-2	S	53964	09/06/76	R	1	859	1	8-08	80		V	5	23	BIG BANK M2		326	8	6		
	06-2	S	50043	10/06/76	R	1	946	1	29-08	03		T	3	45	UCLUELET		61	2	20		
	06-2	S	50240	11/06/76	R	1	938	1	35-16	03		T	3	45	PT ALBRNI B		64	2	64		
	06-2	S	50288	11/06/76	R	1	905	1	35-13	80		T	3	45	PT ALBRNI B		64	2	64		
	06-2	S	50289	11/06/76	R	1	863	1	35-12	03		T	3	45	PT ALBRNI B		64	2	64		
	06-2	S	50299	11/06/76	R	1	803	1	35-03	03		T	3	45	PT ALBRNI B		64	2	64		
	06-2	S	50300	11/06/76	R	2	777	1	34-14	03		T	3	45	PT ALBRNI B		64	2	64		
	06-2	S	50237	14/06/76	R	2	710	1	38-07	02		T	3	45	PT ALBION		70	2	30		
	06-2	S	50331	14/06/76	R	89	730	1	38-24	02		T	3	45	PT ALBION		70	2	30		
	06-3	S	50336	16/06/76	R	1	904	1	39-08	03		T	3	45	TOFINO		72	2	20		
	06-3	S	53987	16/06/76	R	1	842	1	10-13	00		V	4	24	LENNARD IS		372	7	78		
	06-3	S	25297	18/06/76	R	1	825	1	15-03	80		T	3	24	TOFINO		18	1	20		
	06-4	S	9297	22/06/76	R	1	831	1	40-23	80		L	5	24	TOFINO		164	3	75		
	06-4	S	16606	22/06/76	R	1	915	1	55-05	03		T	3	45	TOFINO		84	2	20		
	06-4	S	50673	22/06/76	R	1	790	1	54-20	03		T	3	45	UCLUELET		82	2	20		
	06-4	S	9341	23/06/76	R	1	895	1	79-13	03		L	5	23	BIG BANK		200	3	20		
	06-4	S	54215	24/06/76	R	1	781	1	37-19	80		V	5	24	LENNARD IS		517	8	62		
	06-4	S	25958	25/06/76	R	1	960	1		00		T	3	23	UCLUELET		31	1	20		
	06-4	S	50801	25/06/76	R	1	881	1	60-24	11		T	3	45	TOFINO		92	2	20		
	06-4	S	50866	28/06/76	R	1	963	1	65-10	03		T	5	23	UCLUELET		98	2	20		
	07-1	S	52154	02/07/76	R	87	912	1	71-13	03		T	3	45	TOFINO	C	107	2	65		
	07-1	S	52166	02/07/76	R	87	885	1	71-14	03		T	3	45	TOFINO	C	107	2	65		
	07-1	S	26311	05/07/76	R	1	918	1	31-01	03		T	3	23	UCLUELET		53	1	20		

----- CONTINUED -----

ENVIRONMENT CANADA
REGIONAL MARK RECOVERY SERVICE

PAGE 5- 213

CANADIAN RECOVERIES OF CHINOOK WITH CODED WIRE TAGS

BINARY TAG

AGENCY CODE: 5 BROOD YR: 72 AGENCY: FWS HATCHERY: SPRING CREEK RELEASE: 266599 SITE: SPRING CREEK
DATA: 1/ 1

CATCH REGION SWTR	CATCH WEEK	L B	STRAP TAG #	DATE	D R			LENGTH			WEIGHT			SCALE			SCL A V G			STAT AND SUB		SAMP S S			CR ED
					C	S	GD	MM	C	LBS	C	BK	&	#	AGE	M	P	R	AREA	LOG	L	PL	LAT	LONG	
	07-1	S	51072	29/06/76	R	1	934	1					66-01	03	T	3	24	TOFINO	100	2	20				
	07-1	S	52017	29/06/76	R	1	785	1					67-04	03	T	3	24	TOFINO	100	2	20				
	07-1	S	26111	30/06/76	R	2	745	1					00	T	3	24	TOFINO	43	1	20					
	07-1	S	26125	30/06/76	R	1	936	1					27-13	03	T	3	24	TOFINO	43	1	20				
	07-1	S	52020	30/06/76	R	1	841	1					68-06	03	T	3	45	UCLUELET	102	2	20				
	07-1	S	52026	30/06/76	R	2	809	1					68-17	03	T	3	45	UCLUELET	102	2	20				
	07-3	S	51362	12/07/76	R	1	825	1					64-02	03	V	4	24	LENNARD IS	603	7	78				
	07-3	S	27180	16/07/76	R	2	746	1					47-19	02	T	3	23	UCLUELET	85	1	20				
	07-3	S	27234	16/07/76	R	1	772	1					00	T	3	23	UCLUELET	85	1	20					
	07-3	S	27241	16/07/76	R	1	890	1					48-03	03	T	3	23	UCLUELET	85	1	20				
	07-3	S	27261	17/07/76	R	1	886	1					49-21	80	T	3	23	UCLUELET	87	1	20				
	07-4	L	44425	19/07/76	S	2							00	T	3	45	TOFINO	132	2	64					
	07-4	S	56029	20/07/76	R	1	928	1					82-20	03	T	3	45	TOFINO	133	2	20				
	07-4	S	27472	21/07/76	R	1	820	1					54-14	03	T	3	23	UCLUELET	101	1	20				
	07-4	S	56164	21/07/76	R	1	874	1					83-11	03	T	3	45	TOFINO	137	2	20				
	07-4	S	56325	23/07/76	R	1	882	1					84-02	03	T	3	45	TOFINO	143	2	20				
	07-5	S	17462	26/07/76	R	1	905	1					76-09	80	V	5	23	BIG BANK	693	8	62				
	07-5	S	56447	30/07/76	R	1	860	1					88-06	03	T	3	45	UCLUELET	159	2	20				
	07-5	S	57533	30/07/76	R	1	843	1					88-09	03	T	3	45	UCLUELET	159	2	20				
	08-1	S	12354	03/08/76	R	1	910	1					144-01	03	V	5	23	BIG BANK	289	3	75				
	08-1	S	12525	03/08/76	R	1	823	1					145-11	03	V	5	23	UCLUELET	292	3	75				
	08-1	S	12531	03/08/76	R	2	731	1					146-15	02	V	5	23	BIG BANK	295	3	75				
	08-1	S	57653	03/08/76	R	2	740	1					00	T	3	45	TOFINO	156	2	20					
	08-1	L	50206	06/08/76	S	35							00	T	3	45	PT ALBERNI	172	2	20					
	08-1	L	50212	06/08/76	S	35							00	T	3	45	PT ALBERNI	172	2	20					
	08-1	S	28354	06/08/76	R	1	838	1					72-08	03	T	3	23	UCLUELET	172	1	20				
	08-1	S	28386	06/08/76	R	1	881	1					72-18	03	T	3	23	UCLUELET	172	1	20				
	08-1	S	28485	06/08/76	R	1	556	1					73-13	03	T	3	23	PT ALBERNI	174	1	20				
	08-1	S	57716	06/08/76	R	1	922	1					90-12	03	T	3	45	BAMFIELD	171	2	94				
	08-1	S	28165	07/08/76	R	1	858	1					74-02	03	T	3	23	UCLUELET	176	1	20				
	08-1	S	28568	09/08/76	R	1	807	1					76-03	80	T	3	23	UCLUELET	180	1	20				
	08-1	S	28571	09/08/76	R	1	706	1					00	T	3	23	UCLUELET	180	1	20					
	08-2	S	28576	10/08/76	R	1	939	1					77-17	03	T	3	24	TOFINO	182	1	20				
	08-2	S	28642	11/08/76	R	1	895	1					78-12	03	T	3	23	PT ALBERNI	183	1	20				
	08-2	S	57786	11/08/76	R	1	910	1					00	T	3	45	TOFINO	177	2	20					
	08-2	S	57949	16/08/76	R	1	887	1					99-01	03	T	3	45	BAMFIELD	201	2	94				
	08-3	L	44406	16/08/76	S	2							00	T	3	45	UCLUELET	202	2	64					
	08-3	S	57057	19/08/76	R	1	983	1					101-05	03	T	3	45	UCLUELET	210	2	20				

----- CONTINUATION -----

----- CONTINUED -----

ENVIRONMENT CANADA
REGIONAL MARK RECOVERY SERVICE

CANADIAN RECOVERIES OF CHINOOK WITH CODED WIRE TAGS

BINARY TAG

AGENCY CODE: 5 BROOD YR: 72 AGENCY: FWS HATCHERY: SPRING CREEK RELEASE: 266599 SITE: SPRING CREEK
DATA: 1/ 1

CATCH REGION	SWTR	CATCH WEEK	L STRAP TAG #	DATE	D R C S	G D	LENGTH MM C	WEIGHT LBS C	SCALE BK & #	SCL AGE	A M	V P	G R	STAT AREA	AND	SUB	SAMP LOG	S L	S PL	LAT	LONG	CR ED	
																							TOTAL
CATCH REGION SWTR		09-2	S 66119	13/09/76	R 2		720	1		00		T 3	23	UCLUELET			340	1	20				
		TOTAL															104		**				
CATCH REGION WOTR		04-4	S 8843	21/04/76	R 2		772	1	1-21	80		V 5	21	SWIFTSURE			3	3	75				
		04-4	S 8801	23/04/76	R 1		840	1	1-25	03		V 5	132	PRAIRIES			4	3	75				
		04-5	S 8516	26/04/76	R 1		995	1	4-01	03		L 5	132	PRAIRIES			13	3	75				
		05-1	S 8709	03/05/76	R 1		798	1	9-21	03		V 5	132	PRAIRIES			35	3	75				
		05-2	S 8971	10/05/76	R 1		799	1	12-22	80		V 5	132	PRAIRIES			47	3	75				
		05-2	S 8718	12/05/76	R 1		861	1	13-23	03		V 5	132	PRAIRIES			60	3	75				
		06-1	S 9904	02/06/76	R 1				22-03	03		V 5	132	PRAIRIES			102	3	75				
		06-4	S 10142	24/06/76	R 1		940	1	55-25	03		V 5	85	DESTRUCTN F			181	3	75				
		07-4	S 12175	22/07/76	R 2		772	1	132-01	80		V 5	21	SWIFTSURE			268	3	75				
		08-1	L 53285	03/08/76	S 2		787	1		00		L 5	47				380	3	61				
		08-2	S 12408	09/08/76	R 1		873	1	155-02	03		L 5	132	PRAIRIES			319	3	75				
		08-2	S 12292	10/08/76	R 1		844	1	157-12	03		L 5	132	FLATTERY A			325	3	75				
		08-3	S 61288	19/08/76	R 1		943	1	172-17	03		V 5	532	COLUMBIA RV			364	3	75				
		08-3	L 53284	20/08/76	S 1		914	1		00		L 5	132				379	3	61				
		TOTAL															14		**				
CATCH REGION GSTR		04-5	S 16280	03/05/76	R 35		590	1	10-02	02		P 4	15	LUND			35	2	74				
		05-4	S 15937	28/05/76	R 35		648	1	31-02	02		P 4	13	CAMPBELL R			123	2	74				
		TOTAL															2		**				
CATCH REGION NW/SW/WOTR		06-2	S 8794	08/06/76	R 1		883	1	26-01	30		P 5	772	OSTERGAARD			126	3	75				
		TOTAL															1		**				
CATCH REGION NWTR & WOTR		06-2	S 9606	10/06/76	R 1		911	1	27-01	80		V 5	806	KYUQUOT F			136	3	75				
		06-2	S 9613	10/06/76	R 1		858	1	27-02	03		V 5	806	KYUQUOT F			136	3	75				
		TOTAL															2		**				
CATCH REGION SWTR & WOTR		04-5	S 8857	26/04/76	R 3		678	1	4-06	03		V 5	702	BIG BANK T1			14	3	75				
		04-5	S 8864	26/04/76	R 2		708	1	5-08	02		T 5	70	OSTERGAARD			19	3	75				
		05-2	S 8644	12/05/76	R 2		754	1	14-03	03		V 5	702	BIG BANK T1			61	3	75				

----- CONTINUATION -----

ENVIRONMENT CANADA
 REGIONAL MARK RECOVERY SERVICE

PAGE 5- 217

 CANADIAN RECOVERIES OF CHINOOK WITH CODED WIRE TAGS

BINARY TAG

AGENCY CODE: 5 BROOD YR: 73 AGENCY: FWS HATCHERY: ABERNATHY RELEASE: 761 SITE: ABERNATHY CR
 DATA: 1/ 6

CATCH REGION SWTR	CATCH WEEK	L STRAP TAG #	DATE	D R C S GD	LENGTH MM C	WEIGHT LBS C	SCALE BK & #	SCL AGE	A M	V P	G R	STAT AREA	AND SUB	SAMP LOG	S L	S PL	LAT	LONG	CR ED	
																				07-1

TOTAL 1 **

TAG TOTAL 1 ****

ENVIRONMENT CANADA
 REGIONAL MARK RECOVERY SERVICE

 CANADIAN RECOVERIES OF CHINOOK WITH CODED WIRE TAGS

BINARY TAG

AGENCY CODE: 5 BROOD YR: 73 AGENCY: FWS HATCHERY: ABERNATHY RELEASE: 2204 SITE: ABERNATHY CR
 DATA: 1/ 8

CATCH REGION SWTR	CATCH WEEK	L B	STRAP TAG #	DATE	D C	R S	LENGTH MM	WEIGHT C	SCALE LBS	SCL BK & #	A V G AGE	STAT M P R	AND AREA	SUB	SAMP S S			CR	
															LOG	L PL	LAT LONG		ED
	05-1	S	53702	06/05/76	R	2	767	1	2	2-06	80	V 4	24	PORTLAND PT		36	7	65	
	06-1	S	50087	04/06/76	R	3	670	1		25-06	02	T 3	23	BAMFIELD		52	2	94	
TOTAL																2		**	
TAG TOTAL																2		****	

ENVIRONMENT CANADA
 REGIONAL MARK RECOVERY SERVICE

CANADIAN RECOVERIES OF CHINOOK WITH CODED WIRE TAGS

BINARY TAG

AGENCY CODE: 5 BROOD YR: 72 AGENCY: FWS HATCHERY: SPRING CREEK RELEASE: 229093 SITE: SPRING CREEK
 DATA: 2/ 1

CATCH REGION CTR	CATCH WEEK	L STRAP B TAG #	DATE	D R		LENGTH MM C	WEIGHT LBS C	SCALE BK & #	SCL AGE	A M	V P R	G	STAT AND SUB AREA	SAMP LOG	S L	S PL	LAT	LONG	CR ED
				C	S														
	06-1	S 4306	02/06/76	R	1	881	1	210	2	4-22	80	V	5	6	CAAMANO SD	67	5	70	
	06-1	S 4321	02/06/76	R	1	863	1	184	2	5-02	03	V	5	6	CAAMANO SD	68	5	70	
	06-2	S 1548	09/06/76	R	1	852	1			3-16	03	V	5	8	GOOSE BANKS	70	4	20	
	06-4	S 1635	21/06/76	R	1	948	1			6-10	03	V	5	7	MILBANKE SD	168	4	20	
	07-3	S 2001	13/07/76	R	1	859	1			17-21	80	V	5	10	CP CAUTION	419	4	20	
	07-3	S 15644	15/07/76	R	35	815	1			70-02	03	P	4	12	BULL HAR.	317	2	74	
	07-4	S 2207	22/07/76	R	1	949	1				00	V	5	46	GOOSE BANKS	531	4	20	
	TOTAL		7 **																
CATCH REGION NWTR	05-2	S 25004	17/05/76	R	1	812	1			2-01	03	P	3	27	WINTER HAR	2	1	20	
	05-2	S 25021	17/05/76	R	1	880	1			2-06	80	P	3	26	KYUQUOT	1	1	20	
	05-3	S 25006	25/05/76	R	1	838	1			3-01	00	P	3	27	WINTER HAR	3	1	20	
	05-3	S 25044	25/05/76	R	2	773	1			3-10	00	P	3	27	WINTER HAR	3	1	20	
	05-4	S 25090	31/05/76	R	1	885	1			5-12	03	P	3	26	KYUQUOT	6	1	20	
	06-1	S 25055	07/06/76	R	1	832	1			7-01	03	P	3	27	WINTER HAR	8	1	20	
	06-1	S 25117	07/06/76	R	1	880	1			8-08	03	P	3	26	KYUQUOT	9	1	20	
	06-2	S 25150	15/06/76	R	1	925	1			10-02	03	P	3	26	KYUQUOT	11	1	20	
	06-2	S 25159	15/06/76	R	1	895	1			10-21	03	P	3	27	WINTER HAR	12	1	20	
	06-2	S 25189	15/06/76	R	1	888	1			10-14	03	P	3	27	WINTER HAR	12	1	20	
	06-2	S 25191	15/06/76	R	2	768	1			10-06	03	P	3	26	KYUQUOT	11	1	20	
	06-3	S 25173	17/06/76	R	1	913	1			12-06	80	P	3	26	KYUQUOT	15	1	20	
	06-4	S 26050	28/06/76	R	1	928	1				00	P	3	26	KYUQUOT	38	1	20	
	07-1	S 26390	05/07/76	R	1	880	1			31-20	03	P	3	26	KYUQUOT	52	1	20	
	07-2	S 26872	12/07/76	R	1	842	1			41-06	02	P	3	27	WINTER HAR	75	1	20	
	07-3	S 27069	15/07/76	R	1	1000	1			44-25	03	P	3	26	KYUQUOT	81	1	20	
	07-4	S 27823	27/07/76	R	1	857	1			61-25	03	P	3	26	KYUQUOT	122	1	20	
	07-5	S 28008	04/08/76	R	1	868	1			69-05	80	P	3	26	KYUQUOT	148	1	20	
	08-2	S 28971	13/08/76	R	1	925	1			81-02	03	P	3	61	KYUQUOT J	201	1	20	
	08-3	S 63866	23/08/76	R	2	880	1				00	P	3	26	KYUQUOT	226	1	20	
	TOTAL		20 **																
CATCH REGION SWTR	04-3	S 51568	15/04/76	R	79	781	1			2-04	80	T	3	23	BARKLEY SD	2	2	94	
	04-5	S 51511	03/05/76	R	1	775	1			7-06	80	T	3	23	UCLUELET	13	2	20	
	04-5	L 50640	28/04/76	R	2	807	1			4-21	80	T	3	23	PT ALBERNI	7	2	20	
	04-5	S 51733	30/04/76	R	1	759	1			5-24	80	T	3	23	UCLUELET	8	2	20	
	05-1	S 53701	08/05/76	R	3	621	1		2	2-13	02	V	4	23	UCLUELETSSW	53	8	19	
	05-1	L 44581	10/05/76	R	3	625	1			11-02	80	T	3	23	BAMFIELD	20	2	94	
	05-2	S 8934	12/05/76	R	2	761	1			13-14	03	V	5	23	FINGER BK E	58	3	75	

----- CONTINUATION -----

----- CONTINUED -----

ENVIRONMENT CANADA
REGIONAL MARK RECOVERY SERVICE

PAGE 5- 223

CANADIAN RECOVERIES OF CHINOOK WITH CODED WIRE TAGS

BINARY TAG

AGENCY CODE: 5 BROOD YR: 72 AGENCY: FWS HATCHERY: SPRING CREEK RELEASE: 229093 SITE: SPRING CREEK
DATA: 2/ 1

CATCH REGION SWTR	CATCH WEEK	L B	STRAP TAG #	DATE	D R		LENGTH MM	WEIGHT LBS	SCALE C BK & #	SCL AGE	A M	V P	G R	STAT AND SUB AREA	SAMP LOG	S L	S PL	LAT	LONG	CR ED
					C	S GO														
	05-2	S	8943	12/05/76	R	1	793	1	13-13	80		V	5	23 FINGER BK E	58	3	75			
	05-2	S	53757	12/05/76	R	1	903	1	3-07	03		V	5	24 LENNARD IS	88	7	65			6
	05-2	S	53762	12/05/76	R	1	915	1	3-12	03		V	5	24 PORTLAND PT	86	7	65			
	05-2	S	8952	14/05/76	R	1	800	1	16-01	03		L	5	24 TOFINO N	72	3	75			
	05-3	L	44540	16/05/76	S	35	851	1		00		L	5	23 BIG BANK	643	2	94			
	05-3	L	50601	16/05/76	S	35	864	1		00		L	5	23 BIG BANK	644	2	20			
	05-3	S	53779	18/05/76	R	1	810	1	4-08	03		V	4	24 PORTLAND PT	124	7	78			
	05-3	S	53786	20/05/76	R	1	866	1	4-14	03		V	4	24 GRAVEL PT	148	7	65			
	05-3	S	53648	21/05/76	R	1	792	1	15-03	03		T	3	45 TOFINO C	29	2	65			
	05-3	S	53675	21/05/76	R	1	818	1	14-25	03		T	3	23 BAMFIELD	28	2	94			
	05-3	S	53793	21/05/76	S	1	961	1	4-21	03		V	5	24 RAFAEL PT	155	7	90			6
	05-3	S	53913	21/05/76	R	2	708	1	14-24	03		T	3	23 BAMFIELD	28	2	94			
	05-4	S	51937	25/05/76	R	2	742	1	17-14	80		T	3	45 PT ALBION	34	2	30			
	05-4	S	53618	25/05/76	R	2	799	1	16-06	03		T	3	45 UCLUELET	33	2	20			
	05-4	S	53923	25/05/76	R	3	664	1	6-07	02		V	4	24 PORTLAND PT	208	7	65			
	05-4	S	53654	26/05/76	R	1	782	1	18-15	03		T	3	45 PT ALBRNI A	36	2	20			
	05-4	S	50370	27/05/76	R	1	786	1	20-09	03		T	3	23 BAMFIELD	37	2	94			
	05-4	L	44584	28/05/76	S	35	889	1		00		T	3	45 UCLUELET	40	2	20			
	06-1	S	8656	04/06/76	R	1	860	1	22-14	03		L	5	45 UCLUELET N.	108	3	75			
	06-1	S	50073	04/06/76	R	1	808	1	25-14	03		T	3	45 UCLUELET	51	2	20			
	06-1	S	50109	07/06/76	R	1	819	1	26-07	03		T	3	45 UCLUELET	54	2	20			
	06-2	L	41249	06/06/76	S	35				00		T	5	23 BIG BANK	850	8	89			
	06-2	S	50056	08/06/76	R	1	839	1	28-10	03		T	3	45 PT ALBRNI	57	2	20			
	06-2	S	50086	09/06/76	R	1	838	1	28-18	03		T	3	45 TOFINO	58	2	20			
	06-2	S	50192	10/06/76	R	1	830	1	29-06	03		T	3	45 UCLUELET	61	2	20			
	06-2	S	50194	10/06/76	R	1	913	1	29-15	03		T	3	45 UCLUELET	61	2	20			
	06-2	S	50222	10/06/76	R	1	766	1	32-13	03		T	3	45 PT ALBRNI C	63	2	64			
	06-2	L	16740	11/06/76	R	1	870	1	35-14	03		T	3	45 PT ALBRNI B	64	2	64			
	06-2	S	50291	11/06/76	R	1	797	1	35-11	03		T	3	45 PT ALBRNI B	64	2	64			
	06-2	S	50216	14/06/76	R	1	771	1	38-20	80		T	3	45 PT ALBION	70	2	30			
	06-3	S	50495	21/06/76	R	1	930	1	47-18	03		T	3	45 UCLUELET	80	2	20			
	06-4	S	25781	24/06/76	R	2	765	1	23-11	03		T	3	27 TOFINO	26	1	20			
	06-4	S	51101	28/06/76	R	35	485	1	64-01	80		T	5	23 PT ALBION	96	2	30			
	06-4	S	51120	28/06/76	R	1	911	1	63-22	03		T	5	23 PT ALBION	96	2	30			
	07-1	L	42749	01/07/76	S	35	838	1		00		T	5	24	653	2	99			
	07-1	S	26282	02/07/76	R	2	775	1	29-14	80		T	3	24 TOFINO	49	1	20			
	07-1	S	52156	02/07/76	R	1	870	1	71-09	03		T	3	45 TOFINO C	107	2	65			
	07-1	S	52190	02/07/76	R	87	873	1	71-12	80		T	3	45 TOFINO C	107	2	65			

----- CONTINUATION -----

----- CONTINUED -----

ENVIRONMENT CANADA
REGIONAL MARK RECOVERY SERVICE

CANADIAN RECOVERIES OF CHINOOK WITH CODED WIRE TAGS

BINARY TAG

AGENCY CODE: 5 BROOD YR: 72 AGENCY: FWS HATCHERY: SPRING CREEK RELEASE: 229093 SITE: SPRING CREEK
DATA: 2/ 1

CATCH REGION	CATCH WEEK	L B	STRAP TAG #	DATE	D R C S	R S	G D	LENGTH MM	WEIGHT LBS	SCALE C BK & #	SCL AGE	A M	V P	G R	STAT	AND AREA	SUB	SAMP LOG	S L	S PL	LAT	LONG	CR		
																							ED		
CATCH REGION SWTR	07-1	S	26085	29/06/76	R	1		804	1		00	T	3	24	TOFINO			39	1	20					
	07-1	S	26123	30/06/76	R	1		828	1	27-21	02	T	3	24	TOFINO			43	1	20					
	07-3	S	13377	14/07/76	R	1		822	1	77-19	03	T	3	24	TOFINO			120	2	20					
	07-3	S	13397	14/07/76	R	1		786	1	77-22	02	T	3	24	TOFINO			120	2	20					
	07-3	S	27035	14/07/76	R	1		820	1	44-12	03	T	3	23	UCLUELET			79	1	20					
	07-3	S	27045	14/07/76	R	1		845	1		00	T	3	23	UCLUELET			79	1	20					
	07-3	S	15709	15/07/76	R	1		791	1	79-01	03	T	3	45	BAMFIELD			123	2	94					
	07-3	S	27258	17/07/76	R	1		994	1	50-03	03	T	3	23	UCLUELET			87	1	20					
	07-3	S	15633	19/07/76	R	1		827	1	82-06	80	T	3	45	PT ALBION			131	2	30					
	07-4	S	56088	20/07/76	R	1		821	1	82-18	03	T	3	45	BAMFIELD			134	2	94					
	07-4	S	27737	26/07/76	R	1		825	1	60-03	80	T	3	23	UCLUELET			120	1	20					
	08-1	S	12503	03/08/76	R	1		972	1	145-24	80	V	5	45	BIG BANK	R		291	3	75					
	08-1	S	12507	03/08/76	R	1		910	1		00	V	5	45	BIG BANK	R		291	3	75					
	08-1	S	57661	03/08/76	R	1		916	1		00	T	3	45	TOFINO			156	2	20					
	08-1	S	57680	03/08/76	R	1		856	1		00	T	3	45	TOFINO			156	2	20					
	08-1	S	28361	06/08/76	R	1		855	1	72-09	03	T	3	23	UCLUELET			172	1	20					
	08-1	S	28370	06/08/76	R	1		947	1	72-12	03	T	3	23	UCLUELET			172	1	20					
	08-1	S	28380	06/08/76	R	1		887	1	72-11	80	T	3	23	UCLUELET			172	1	20					
	08-1	S	28176	07/08/76	R	1		865	1	74-08	03	T	3	23	UCLUELET			176	1	20					
	08-1	S	28469	09/08/76	R	1		935	1	76-01	03	T	3	23	UCLUELET			180	1	20					
	08-1	S	28579	09/08/76	R	1		785	1		00	T	3	23	UCLUELET			180	1	20					
	08-2	S	30965	13/08/76	R	1		884	1	82-19	80	T	3	24	TOFINO			204	1	20					
	08-2	S	57951	16/08/76	R	1		780	1	99-10	80	T	3	45	PT ALBERNI			199	2	20					
	08-2	S	57952	16/08/76	R	1		885	1	99-11	03	T	3	45	PT ALBERNI			199	2	20					
	08-2	S	63527	16/08/76	R	2		714	1		00	T	3	23	UCLUELET			205	1	20					
	08-3	S	57800	17/08/76	R	1		925	1	100-04	03	T	3	45	BAMFIELD			204	2	94					
	08-3	S	57018	18/08/76	R	1		822	1	100-15	03	T	3	45	PT ALBERNI			207	2	30					
	08-3	S	63766	20/08/76	R	1		841	1	87-24	80	T	3	23	UCLUELET			224	1	20					
	09-2	S	64919	11/09/76	R	1		831	1		00	T	3	45	TOFINO	C		335	1	20					
	10-1	S	56977	29/09/76	R	3		670	1	113-09	80	T	5	23	UCLUELET			285	2	19					
TOTAL																			75	**					
CATCH REGION WOTR	04-5	L	40751	26/04/76	S	35		762	1		00	L	3	132	PRAIRIES				3	2	94				
	05-1	L	50234	06/05/76	R	1		888	1	11-04	03	L	5	132	PRAIRIES				44	3	75				
	05-1	L	50244	06/05/76	R	1		891	1	11-05	03	L	5	132	PRAIRIES				44	3	75				
	05-2	S	8721	12/05/76	R	1		827	1	13-24	03	S	V	5	132	PRAIRIES				60	3	75			
	05-2	S	8747	12/05/76	R	2		704	1	14-01	80	V	5	132	PRAIRIES				60	3	75				

----- CONTINUATION -----

----- CONTINUED -----

ENVIRONMENT CANADA
REGIONAL MARK RECOVERY SERVICE

PAGE 5- 225

CANADIAN RECOVERIES OF CHINOOK WITH CODED WIRE TAGS

BINARY TAG

AGENCY CODE: 5 BROOD YR: 72 AGENCY: FWS HATCHERY: SPRING CREEK RELEASE: 229093 SITE: SPRING CREEK
DATA: 2/ 1

	CATCH	L	STRAP	WEEK	B	TAG #	DATE	D R		LENGTH	WEIGHT	SCALE	SCL	A	V	G	STAT	AND	SUB	SAMP	S	S	CR
								C	S														
CATCH REGION WOTR	05-3	S	9949	21/05/76	R	2	755	1				18-14	80	V	5	132	PRAIRIES		88	3	75		
	07-4	S	12176	22/07/76	R	1	878	1				131-24	03	V	5	21	SWIFTSURE		268	3	75		
	08-1	S	12406	06/08/76	R	1	813	1				153-07	03	V	5	21	SWIFTSURE		313	3	75		
	08-2	S	61026	13/08/76	R	1	956	1				162-10	03	V	5	132	PRAIRIES		336	3	75		
	08-2	S	61127	13/08/76	R	1	946	1				163-14	80	V	5	132	PRAIRIES		339	3	75		
	08-2	S	61130	13/08/76	R	1	895	1				163-16	03	V	5	132	PRAIRIES		339	3	75		
	08-2	S	61132	13/08/76	R	1	894	1				163-15	03	V	5	132	PRAIRIES		339	3	75		
TOTAL	12	**																					
CATCH REGION GSTR	07-2	S	20843	08/07/76	R	35	915	1				63-07	80	V	4	17	PORLIER PS		262	2	74		
TOTAL	1	**																					
CATCH REGION GSPT	06-2	H	17496	08/06/76	S								00	S	7	14	NORRIS RK					4929 12439	
	06-3	H	17070	18/06/76	S								00	S	7	13	CAMPBELL R					5003 12515	
TOTAL	2	**																					
CATCH REGION NWTR & SWTR	07-4	S	11663	19/07/76	R	1	909	1				118-22	03	T	5	705	OSTERGAARD		252	3	75		
TOTAL	1	**																					
CATCH REGION NW/SW/WOTR	06-1	L	51010	01/06/76	R	1	840	1				21-07	03	T	5	772	OSTERGAARD		100	3	75		
	06-1	S	9523	01/06/76	R	1	844	1				22-01	03	T	5	772	OSTERGAARD		100	3	75		
	08-1	S	11941	03/08/76	R	1	937	1				144-07	03	V	5	807			288	3	75		
	08-2	S	12427	10/08/76	R	1	828	1				157-01	80	T	5	772	OSTERGAARD		323	3	75		
	08-2	S	12428	10/08/76	R	1	931	1				156-23	03	T	5	772	OSTERGAARD		323	3	75		
TOTAL	5	**																					
CATCH REGION SWTR & WOTR	04-5	S	8506	26/04/76	R	2	775	1				3-21	03	V	5	702	PRAIRIES H		11	3	75		
	04-5	S	8539	29/04/76	R	1	832	1				7-09	03	L	5	702	BIG BANK T1		28	3	75		
	05-1	L	29714	06/05/76	R	1	796	1				10-24	03	L	5	63	50 FATHOM C		43	3	75		
	06-1	L	51250	02/06/76	R	3	638	1				23-02	02	L	5	36			110	3	20		
	06-4	L	42492	24/06/76	R	3	645	1				47-24	02	L	5	72			172	3	75		
	07-4	L	42458	21/07/76	S	1	914	1					00	L	5	36			273	3	61		
	07-4	S	12079	22/07/76	R	1	847	1				131-19	03	L	5	702			264	3	75		

----- CONTINUATION -----

----- CONTINUED -----

ENVIRONMENT CANADA
REGIONAL MARK RECOVERY SERVICE

PAGE 5- 226

CANADIAN RECOVERIES OF CHINOOK WITH CODED WIRE TAGS

BINARY TAG

AGENCY CODE: 5 BROOD YR: 72 AGENCY: FWS HATCHERY: SPRING CREEK RELEASE: 229093 SITE: SPRING CREEK
DATA: 2/ 1

CATCH L STRAP	D R	LENGTH	WEIGHT	SCALE	SCL	A	V	G	STAT	AND	SUB	SAMP	S	S	CR				
WEEK B TAG #	DATE	MM	C	LBS	C	BK	&	#	AGE	M	P	R	AREA	LOG	L	PL	LAT	LONG	ED

TOTAL 7 **

TAG TOTAL 130 ****

ENVIRONMENT CANADA
 REGIONAL MARK RECOVERY SERVICE

PAGE 5- 227


 CANADIAN RECOVERIES OF CHINOOK WITH CODED WIRE TAGS

BINARY TAG

AGENCY CODE: 5
 DATA: 2/ 7

BROOD YR: 73 AGENCY: FWS HATCHERY: ABERNATHY RELEASE: 2423 SITE: ABERNATHY CR

CATCH REGION SWTR	CATCH WEEK	L STRAP TAG #	DATE	D R		LENGTH MM	WEIGHT C LBS	SCALE C BK & #	SCL AGE	A M	V P	G R	STAT AREA	AND	SUB	SAMP S S			CR ED
				C	S											LOG L	PL	LAT	
06-2 S	50189	10/06/76	R 1	832	1	29-22	80	T 3	45	UCLUELET	61	2	20						
TOTAL	1 **																		
TAG TOTAL	1 ****																		



ENVIRONMENT CANADA
 REGIONAL MARK RECOVERY SERVICE

CANADIAN RECOVERIES OF CHINOOK WITH CODED WIRE TAGS

BINARY TAG

AGENCY CODE: 5 BROOD YR: 72 AGENCY: FWS HATCHERY: SPRING CREEK RELEASE: 260701 SITE: SPRING CREEK
 DATA: 3/ 1

	CATCH WEEK	L B	STRAP TAG #	DATE	D C	R S	LENGTH MM	WEIGHT LBS	SCALE C BK & #	SCL AGE	A M	V P	G R	STAT AREA	AND SUB	SAMP LOG	S L	S PL	LAT	LONG	CR ED	
CATCH REGION UNKNOWN	08-3	S	61306	19/08/76	R	1	817	1	169-09	80	T	5		OSTERGAARD		355	3	75				
TOTAL	1	**																				
CATCH REGION NTR	05-2	S	4249	14/05/76	R	3	675	1 74 2	1-12	02	V	5	1	SHAG ROCK H		8	5	70				
	05-3	S	4252	21/05/76	R	3	619	1 55 2	2-23	02	V	5	4	INSIDE EDGE		34	5	70				
	06-1	L	43285	02/06/76	R	3	661	1 72 2	4-19	80	L	5	82	TWO PEAKS		66	5	70				
	06-2	L	41423	11/06/76	R	1	850	1 185 2	8-09	80	L	5	809	RAMSAY C D		115	5	70				
	06-3	S	4438	14/06/76	R	1	825	1 141 2	10-09	03	V	5	724	RAMSAY C D		126	5	70				
	06-3	S	4449	14/06/76	R	2	726	1 106 2	9-10	02	V	5	202	RENNELL SD		121	5	70				
	06-3	S	4416	17/06/76	R	2	772	1 117 2	11-16	03	V	5	1	TIAN HEAD C		140	5	70				
	06-3	S	4425	17/06/76	R	2	742	1 98 2	11-18	80	V	5	1	TIAN HEAD C		140	5	70				
	06-4	S	4483	21/06/76	R	1	796	1 159 2	13-05	03	V	5	5	OLY SPOT		151	5	70				
	06-4	S	4624	25/06/76	R	1	819	1 149 2	19-19	03	L	5	82	HUDSONS A		209	5	70				
	07-1	S	4723	02/07/76	R	1	782	1 152 2	24-03	01	V	5	5	SHELLGROUND		264	5	70				
	07-2	L	41413	07/07/76	R	1	848	1 180 2	29-12	03	S	L	5	5	SHELLGROUND		309	5	70			
	07-3	S	4856	14/07/76	R	1	835	1 147 2	34-05	03	V	5	52	OVAL BANK D		348	5	70				
	07-4	S	4920	19/07/76	R	2	671	1 124 2	37-19	80	V	5	302	JUAN PEREZ		379	5	70				
	08-3	S	64292	20/08/76	R	2	742	1 96 2	56-14	03	V	5	502	SKIDEGATE A		635	5	70				
TOTAL	15	**																				
CATCH REGION CTR	06-1	S	1549	05/06/76	R	2	656	1	2-01	02	P	5	8	DEAN CHANNL		39	4	20				
	06-1	S	1534	31/05/76	R	1	810	1	1-08	03	V	5	12					9	4	20		
	06-2	S	1509	07/06/76	R	2	644	1	3-05	80	V	5						45	4	20		
	06-3	S	1180	14/06/76	R	1	889	1	25-08	03	V	5	46	GOOSE BANKS		114	4	20				
	06-4	S	1615	21/06/76	R	1	824	1	6-07	80	V	5	7	KITASU BAY		167	4	20				
	07-1	S	1820	02/07/76	R	2	725	1	10-06	80	P	5	61	KYUQUOT J		319	4	20				
	07-2	S	20980	09/07/76	R	35	785	1	65-06	03	P	3	12	BULL HAR.		273	2	74				
	07-3	S	2309	11/07/76	S	35				00	P	5						799	4	20		
	07-3	S	2007	13/07/76	R	1	879	1	17-20	80	V	5	10	CP CAUTION		419	4	20				
	07-3	S	2197	15/07/76	R	2	738	1	19-11	11	V	5	8	GOOSE BANKS		450	4	20				
	07-3	S	2183	16/07/76	R	1	874	1	19-21	03	V	5	9	DUNCANBY LG		458	4	20				
	07-4	S	2074	19/07/76	R	1	846	1		00	V	5	8	GOOSE BANKS		490	4	20				
	07-4	S	2488	19/07/76	R	1	923	1		00	V	5	762	GOOSE IS E		496	4	20				
	07-4	S	2097	21/07/76	R	1	890	1		00	V	5	8	GOOSE BANKS		527	4	20				
	07-4	S	65747	23/07/76	R	1	856	1		00	V	5	10	SMITH IN		553	4	20				
	07-5	S	65841	31/07/76	R	2	774	1	23-08	03	V	5	8	GOOSE BANKS		629	4	20				
TOTAL	16	**																				
CATCH REGION NWTR	05-2	S	21708	17/05/76	R	2	756	1	1-12	03	P	3	27	WINTER HAR		2	1	20				

----- CONTINUED -----

ENVIRONMENT CANADA
REGIONAL MARK RECOVERY SERVICE

CANADIAN RECOVERIES OF CHINOOK WITH CODED WIRE TAGS

BINARY TAG

AGENCY CODE: 5
DATA: 3/ 1

BROOD YR: 72 AGENCY: FMS HATCHERY: SPRING CREEK RELEASE: 260701 SITE: SPRING CREEK

CATCH REGION	L	STRAP	WEEK	B	TAG #	DATE	D R		LENGTH	WEIGHT	SCALE	SCL	A	V	G	STAT	AND	SUB	SAMP	S	S	LAT	LONG	CR	
							C	S																	MM
CATCH REGION NWTR	05-2	S	25020	17/05/76	R	1	830	1	2-04	80	P	3	26	KYUQUOT	1	1	20								
	05-2	S	25026	17/05/76	R	1	786	1	2-07	03	P	3	26	KYUQUOT	1	1	20								
	05-2	S	25027	17/05/76	R	1	815	1	2-10	03	P	3	26	KYUQUOT	1	1	20								
	05-2	S	25033	17/05/76	R	2	787	1	1-22	03	P	3	27	WINTER HAR	2	1	20								
	05-2	S	25042	17/05/76	R	1	869	1	2-18	03	P	3	26	KYUQUOT	1	1	20								
	05-3	L	50603	16/05/76	S	35	914	1		00	P	5	25	ESPERANZA	646	2	20								
	05-3	S	25009	25/05/76	R	1	809	1	3-03	00	P	3	27	WINTER HAR	3	1	20								
	05-3	S	25040	25/05/76	R	1	967	1	3-06	00	P	3	27	WINTER HAR	3	1	20								
	05-3	S	25041	25/05/76	R	2	799	1	3-11	00	P	3	27	WINTER HAR	3	1	20								
	05-3	S	25067	25/05/76	R	1	775	1	4-02	00	P	3	26	KYUQUOT	4	1	20								
	05-4	S	25060	31/05/76	R	1	845	1	5-17	03	P	3	26	KYUQUOT	6	1	20								
	05-4	S	25074	31/05/76	R	1	795	1	5-22	03	P	3	26	KYUQUOT	6	1	20								
	06-1	S	25108	07/06/76	R	1	789	1	7-17	80	P	3	27	WINTER HAR	8	1	20								
	06-1	S	25118	07/06/76	R	1	806	1	8-03	80	P	3	26	KYUQUOT	9	1	20								
	06-2	S	53554	09/06/76	R	1	810	1	9-04	03	V	5	61	KYUQUOT	J	349	8	62							
	06-2	S	25184	15/06/76	R	1	838	1	10-12	03	P	3	26	KYUQUOT	11	1	20								
	06-3	S	25160	17/06/76	R	2	728	1	12-01	03	P	3	27	WINTER HAR	14	1	20								
	06-3	S	25374	21/06/76	R	1	867	1	18-03	03	P	3	26	KYUQUOT	20	1	20								
	07-1	S	26306	05/07/76	R	1	833	1	30-17	03	P	3	26	KYUQUOT	52	1	20								
	07-3	S	27072	15/07/76	R	1	880	1	45-02	03	P	3	26	KYUQUOT	81	1	20								
	07-4	S	65907	23/07/76	R	1	686	1		00	P	5	27	WINTER HAR	552	4	20								
	07-4	S	27638	26/07/76	R	1	944	1	59-01	03	P	3	26	KYUQUOT	119	1	20								
	07-4	S	27692	26/07/76	R	1	864	1	59-11	03	P	3	26	KYUQUOT	119	1	20								
	07-5	S	28117	04/08/76	R	1	810	1	69-21	80	P	3	27	WINTER HAR	149	1	20								
	08-2	S	28975	13/08/76	R	1	915	1	81-08	03	P	3	61	KYUQUOT	J	201	1	20							
	08-4	S	63018	26/08/76	R	1	790	1	92-08	03	P	3	27	WINTER HAR	253	1	20								
	08-4	S	63027	26/08/76	R	1	880	1	92-05	03	P	3	27	WINTER HAR	253	1	20								
	08-4	S	63263	30/08/76	R	1	863	1	94-12	03	P	3	26	KYUQUOT	263	1	20								

TOTAL 29 **

CATCH REGION SNTR

04-2	S	51567	06/04/76	R	1	782	1	1-02	03	T	3	23	BARKLEY SD	1	2	94									
04-4	S	8834	21/04/76	R	2	745	1	1-12	03	T	3	45	OSTERGAARD	2	3	75									
04-5	S	51737	28/04/76	R	1	805	1	4-11	80	T	3	23	UCLUELET	5	2	20									
04-5	S	51708	30/04/76	R	2	695	1	5-08	03	T	3	23	UCLUELET	8	2	20									
04-5	S	51734	30/04/76	R	1	872	1	6-02	03	T	3	23	UCLUELET	8	2	20									
05-1	S	54628	05/05/76	R	2	764	1	8-24	03	T	3	23	UCLUELET	15	2	20									
05-2	S	8997	10/05/76	R	2	713	1	12-02	03	V	5	23	GOOSE BANKS	49	3	75									

----- CONTINUATION -----

----- CONTINUED -----

ENVIRONMENT CANADA
REGIONAL MARK RECOVERY SERVICE

CANADIAN RECOVERIES OF CHINOOK WITH CODED WIRE TAGS

BINARY TAG

AGENCY CODE: 5 BROOD YR: 72 AGENCY: FWS HATCHERY: SPRING CREEK RELEASE: 260701 SITE: SPRING CREEK
DATA: 3/ 1

CATCH REGION SWTR	CATCH WEEK	L B	STRAP TAG #	DATE	D C	R S	LENGTH MM C	WEIGHT LBS C	SCALE BK & #	SCL AGE	A M	V P	G R	STAT AND AREA	SAMP LOG	S L	S PL	LAT	LONG	CR ED
	05-2	S	53756	11/05/76	R	3	673	1	3-06	02	V	4	24	PORTLAND PT	81	7	90			
	05-2	S	8630	13/05/76	R	2	714	1	14-11	03	T	5	45	OSTERGAARD	63	3	75			
	05-2	S	8704	14/05/76	R	1	925	1	15-12	03	L	5	23	BIG BANK	68	3	75			
	05-2	S	51907	14/05/76	R	2	710	1	11-22	03	T	3	23	UCLUELET	24	2	20			
	05-2	S	53765	14/05/76	R	2	732	1	3-19	03	V	4	23	UCLUELETSSW	95	8	19			6
	05-2	S	53770	15/05/76	R	1	945	1	3-24	03	V	4	23	UCLUELETSSW	100	8	19			6
	05-3	S	53791	20/05/76	R	1	891	1	4-19	03	V	4	24	PORTLAND PT	154	7	78			
	05-4	S	9531	25/05/76	R	3	653	1	19-04	02	T	5	45	OSTERGAARD	91	3	75			
	05-4	S	53919	25/05/76	R	1	816	1	6-03	03	V	5	24	RAFAEL PT	198	7	78			
	05-4	S	53665	26/05/76	R	1	780	1	18-05	03	T	3	45	PT ALBRNI A	36	2	20			
	05-4	S	53681	26/05/76	R	2	749	1	18-08	03	T	3	45	PT ALBRNI A	36	2	20			
	06-1	S	50029	02/06/76	R	1	815	1	24-09	80	T	3	45	TOFINO	45	2	20			
	06-1	S	53942	03/06/76	R	3	646	1	7-09	02	V	4	24	PORTLAND PT	267	7	90			
	06-1	S	50057	04/06/76	R	1	821	1	25-13	03	T	3	45	UCLUELET	51	2	20			
	06-1	S	50063	04/06/76	R	2	735	1	24-23	03	T	3	45	TOFINO	50	2	20			
	06-1	S	53949	04/06/76	R	1	839	1	7-16	03	V	4	24	PORTLAND PT	287	7	78			
	06-1	S	50101	07/06/76	R	1	823	1	27-05	03	T	3	45	UCLUELET	54	2	20			
	06-1	S	50111	07/06/76	R	1	790	1	27-13	03	T	3	45	TOFINO	55	2	20			
	06-1	S	50115	07/06/76	R	1	841	1	27-18	03	T	3	45	TOFINO	55	2	20			
	06-1	S	50118	07/06/76	R	1	864	1	26-25	03	T	3	45	UCLUELET	54	2	20			
	06-1	S	50124	07/06/76	R	2	715	1	26-20	02	T	3	45	UCLUELET	54	2	20			
	06-2	S	8672	07/06/76	R	1	892	1	24-03	03	L	5	24	VARGAS IS	132	3	75			
	06-2	S	8766	07/06/76	R	3	635	1	25-02	02	V	5	24	TOFINO	121	3	75			
	06-2	S	50065	08/06/76	R	1	828	1	28-11	03	T	3	45	PT ALBRNI	57	2	20			
	06-2	S	50141	09/06/76	R	1	813	1	28-17	03	T	3	45	TOFINO	58	2	20			
	06-2	S	53559	09/06/76	R	3	675	1	9-09	80	V	5	45	TOFINO C	352	8	62			
	06-2	S	8778	10/06/76	R	3	660	1	26-21	20	V	5	23	BIG BANK	135	3	75			
	06-2	S	50151	10/06/76	R	1	842	1	30-04	03	T	3	45	UCLUELET	61	2	20			
	06-2	S	50195	10/06/76	R	1	792	1	30-16	03	T	3	45	UCLUELET	61	2	20			
	06-2	S	50199	10/06/76	R	2	762	1	29-01	03	T	3	45	UCLUELET	61	2	20			
	06-2	S	50220	10/06/76	R	1	795	1	33-01	03	T	3	45	PT ALBRNI C	63	2	64			
	06-2	S	50224	10/06/76	R	1	815	1	32-12	03	T	3	45	PT ALBRNI C	63	2	64			
	06-2	L	16710	11/06/76	R	1	890	1	34-24	03	T	3	45	PT ALBRNI B	64	2	64			
	06-2	S	50252	11/06/76	R	1	853	1	35-10	03	T	3	45	PT ALBRNI B	64	2	64			
	06-2	S	50253	11/06/76	R	1	855	1	34-21	03	T	3	45	PT ALBRNI B	64	2	64			
	06-2	S	50260	11/06/76	R	2	715	1	34-19	80	T	3	45	PT ALBRNI B	64	2	64			
	06-2	S	50261	11/06/76	R	1	833	1	35-09	80	T	3	45	PT ALBRNI B	64	2	64			
	06-2	S	50263	11/06/76	R	2	723	1	34-09	03	T	3	45	PT ALBRNI B	64	2	64			

----- CONTINUATION -----

----- CONTINUED -----

ENVIRONMENT CANADA
REGIONAL MARK RECOVERY SERVICE

CANADIAN RECOVERIES OF CHINOOK WITH CODED WIRE TAGS

BINARY TAG

AGENCY CODE: 5 BROOD YR: 72 AGENCY: FWS HATCHERY: SPRING CREEK RELEASE: 260701 SITE: SPRING CREEK
DATA: 3/ 1

CATCH REGION	CATCH WEEK	L B	STRAP TAG #	DATE	D R		LENGTH MM	WEIGHT LBS	SCALE C BK & #	SCL AGE	A M	V P R	STAT AND AREA	SUB	SAMP LOG	S L	S PL	LAT	LONG	CR ED
					C	S														
CATCH REGION SWTR	06-2	S	50275	11/06/76	R	1	838	1	35-05	03	T	3	45 PT ALBRNI	B	64	2	64			
	06-2	S	50292	11/06/76	R	1	833	1	34-20	03	T	3	45 PT ALBRNI	B	64	2	64			
	06-3	S	50311	15/06/76	R	88	817	1		00	T	3	45 PT ALBION		71	2	30			
	06-3	S	50319	16/06/76	R	1	790	1	40-08	03	T	3	45 UCLUELET		73	2	20			
	06-3	S	50323	16/06/76	R	1	868	1	40-05	03	T	3	45 UCLUELET		73	2	20			
	06-3	S	50332	16/06/76	R	1	875	1	40-16	03	T	3	45 UCLUELET		73	2	20			
	06-3	S	50482	18/06/76	R	2	711	1	42-07	03	T	3	45 UCLUELET		77	2	20			
	06-3	S	50490	18/06/76	R	2	719	1	43-05	02	T	3	45 TOFINO	C	79	2	65			
	06-3	S	50527	18/06/76	R	87	901	1	43-09	03	T	2	45 TOFINO	C	79	2	65			
	06-4	S	25544	22/06/76	R	1	826	1	21-01	80	T	3	23 UCLUELET		21	1	20			
	06-4	S	25640	22/06/76	R	1	831	1	21-10	80	T	3	23 UCLUELET		21	1	20			
	06-4	S	50384	22/06/76	R	1	888	1	53-19	90	T	3	45 BAMFIELD		83	2	94			
	06-4	S	25870	25/06/76	R	1	963	1		00	T	3	24 TOFINO		29	1	20			
	06-4	S	50958	25/06/76	R	1	830	1	61-01	03	T	3	45 TOFINO		92	2	20			
	07-1	S	52145	02/07/76	R	1	842	1	70-03	03	T	3	45 UCLUELET		106	2	20			
	07-1	S	51087	29/06/76	R	1	808	1	66-05	80	T	3	24 TOFINO		100	2	20			
	07-1	S	51097	29/06/76	R	1	822	1	66-07	03	T	3	24 TOFINO		100	2	20			
	07-1	S	52007	29/06/76	R	1	858	1	67-08	80	T	3	24 TOFINO		100	2	20			
	07-1	S	52012	29/06/76	R	1	870	1	67-09	03	T	3	24 TOFINO		100	2	20			
	07-1	S	52035	29/06/76	R	1	913	1	67-16	03	T	3	24 TOFINO		100	2	20			
	07-1	S	52024	30/06/76	R	1	711	1	68-01	80	T	3	45 UCLUELET		102	2	20			
	07-2	S	26573	08/07/76	R	1	850	1	36-09	80	T	3	23 UCLUELET		62	1	20			
	07-2	S	26626	09/07/76	R	1	875	1	38-20	20	T	3	23 UCLUELET		66	1	20			
	07-2	S	26682	09/07/76	R	2	765	1	38-06	80	T	3	23 PT ALBERNI		65	1	20			
	07-2	S	21178	12/07/76	R	3	636	1	76-25	90	T	3	45 UCLUELET		118	2	20			
	07-2	S	21185	12/07/76	R	1	805	1	76-02	80	T	3	45 UCLUELET		118	2	20			
	07-2	S	21196	12/07/76	R	1	857	1	76-01	03	T	3	45 UCLUELET		118	2	20			
	07-3	S	27042	14/07/76	R	1	862	1	44-10	03	T	3	23 UCLUELET		79	1	20			
	07-3	S	51845	14/07/76	R	1	762	1	69-15	03	V	4	24 PORTLAND PT		652	7	78			
	07-3	S	27155	16/07/76	R	1	884	1	47-21	03	T	3	23 UCLUELET		85	1	20			
	07-3	S	15642	19/07/76	R	1	875	1	82-08	03	T	3	45 PT ALBION		131	2	30			
	07-3	S	17303	19/07/76	R	1	853	1	82-07	03	T	3	45 PT ALBION		131	2	30			
	07-5	S	17454	26/07/76	R	1	833	1	76-01	80	V	5	45 BIG BANK N2		692	8	6			
	07-5	S	56368	30/07/76	R	1	1015	1	88-01	90	T	3	45 BAMFIELD		160	2	94			
	07-5	S	56431	30/07/76	R	1	789	1	88-02	02	T	3	45 BAMFIELD		160	2	94			
	07-5	S	56440	30/07/76	R	1	807	1	88-05	03	T	3	45 UCLUELET		159	2	20			
	08-1	L	44949	06/08/76	S	35				00	T	3	45 PT ALBERNI		174	2	65			
	08-1	S	28461	06/08/76	R	2	720	1	73-07	02	T	3	24 TOFINO		173	1	20			

----- CONTINUATION -----

----- CONTINUED -----

ENVIRONMENT CANADA
REGIONAL MARK RECOVERY SERVICE

PAGE 5- 237

CANADIAN RECOVERIES OF CHINOOK WITH CODED WIRE TAGS

BINARY TAG

AGENCY CODE: 5 BROOD YR: 72 AGENCY: FWS HATCHERY: SPRING CREEK RELEASE: 260701 SITE: SPRING CREEK
DATA: 3/ 1

	CATCH	L	STRAP		D	R	LENGTH	WEIGHT	SCALE	SCL	A	V	G	STAT	AND	SUB	SAMP	S	S		CR			
	WEEK	B	TAG #	DATE	C	S	MM	C	LBS	C	BK	&	#	AGE	M	P	R	LOG	L	PL	LAT	LONG	ED	
CATCH REGION SWTR	08-1	S	28472	06/08/76	R	2	780	1	73-10	03	T	3	23	PT	ALBERNI	174	1	20						
	08-1	S	28187	07/08/76	R	1	861	1	74-04	03	T	3	23	UCLUELET	176	1	20							
	08-1	S	28305	09/08/76	R	1	1030	1	75-09	03	T	3	23	UCLUELET	180	1	20							
	08-1	S	28454	09/08/76	R	1	820	1	75-25	03	T	3	23	UCLUELET	180	1	20							
	08-1	S	28493	09/08/76	R	1	967	1	75-24	03	T	3	23	UCLUELET	180	1	20							
	08-2	S	27987	10/08/76	R	1	782	1	77-05	03	T	3	23	UCLUELET	181	1	20							
	08-2	S	30953	13/08/76	R	1	869	1	82-14	80	T	3	24	TOFINO	204	1	20							
	08-2	S	58536	13/08/76	R	1	820	1	83-10	80	V	5	23	BIG BANK	774	8	62							
	08-3	S	57059	19/08/76	R	1	925	1	101-04	03	T	3	45	UCLUELET	210	2	20							
	08-3	S	56693	20/08/76	R	1	863	1	101-11	03	T	3	45	TOFINO	211	2	20							
	08-3	S	63792	20/08/76	R	1	795	1	87-13	03	T	3	23	UCLUELET	224	1	20							
	08-3	S	63794	20/08/76	R	2	747	1	87-16	02	T	3	23	UCLUELET	224	1	20							
	08-4	S	63325	30/08/76	R	1	859	1	95-05	03	T	3	23	PT ALBERNI	264	1	20							
	09-1	S	61916	03/09/76	R	1	842	1	191-03	03	V	5	24	TOFINO	411	3	75							
TOTAL																								97 **
CATCH REGION WOTR	04-5	L	51365	26/04/76	R	2	688	1	3-08	02	L	5	132	50	FATHOM	9	3	75						
	04-5	L	51367	26/04/76	R	1	764	1	3-10	03	L	5	132	50	FATHOM	9	3	75						
	04-5	S	8906	29/04/76	R	2	765	1	7-15	03	L	5	132	50	FATHOM	29	3	75						
	05-1	S	9000	03/05/76	R	1	770	1	9-05	03	V	5	132	PRAIRIES	36	3	75							
	05-1	S	8702	05/05/76	R	1	776	1	10-15	03	L	5	132	PRAIRIES	40	3	75							
	05-1	S	8719	06/05/76	R	1	786	1	11-12	80	L	5	132	PRAIRIES	46	3	75							
	05-2	S	8642	10/05/76	R	2	722	1	12-07	02	V	5	132	PRAIRIES	51	3	75							
	05-2	S	8611	13/05/76	R	2	675	1	15-21	03	V	5	132	PRAIRIES	66	3	75							
	08-1	L	53259	03/08/76	S	1	838	1		00	L	5	47		380	3	61							
	08-1	S	12283	06/08/76	R	1	811	1	153-14	03	L	5	21	SWIFTSURE	314	3	75							
	08-2	S	61118	13/08/76	R	1	959	1	161-06	03	L	5	132	PRAIRIES	335	3	75							
	08-3	S	61397	18/08/76	R	1	864	1	167-17	03	V	5	21	SWIFTSURE	353	3	75							
	08-3	S	61383	19/08/76	R	1	978	1	171-21	03	V	5	57		361	3	75							
	09-3	S	62293	17/09/76	R	2	704	1	215-09	80	V	5	85	SWIFTSURE F	460	3	75							
TOTAL																								14 **
CATCH REGION GSPT	05-1	H	18782	06/05/76	S					00	S	7	28	CENTRE BY										4928 12323
TOTAL																								1 **
CATCH REGION NWTR & SWTR	05-3	L	29841	21/05/76	R	1	818	1	17-21	03	L	5	60	ESPERANZA L	84	3	75							

----- CONTINUATION -----

ENVIRONMENT CANADA
 REGIONAL MARK RECOVERY SERVICE

PAGE 5- 239

 CANADIAN RECOVERIES OF CHINOOK WITH CODED WIRE TAGS

BINARY TAG

AGENCY CODE: 5 BROOD YR: 73 AGENCY: FWS HATCHERY: ABERNATHY RELEASE: 1547 SITE: ABERNATHY CR
 DATA: 3/ 6

	CATCH WEEK	L B	STRAP TAG #	DATE	D C	R S	LENGTH MM C	WEIGHT LBS C	SCALE BK & #	SCL AGE	A M	V P	G R	STAT AREA	AND SUB	SAMP LOG	S L	S PL	LAT	LONG	CR ED
	05-2	S	8919	13/05/76	R	3	674	1	14-19	80	T	5	45	OSTERGAARD		63	3	75			
TOTAL	1 **																				
	09-1	S	61762	02/09/76	R	3	613	1	189-10	02	V	5	702	BIG BANK T1		406	3	75			
TOTAL	1 **																				
TAG TOTAL	2 ****																				

ENVIRONMENT CANADA
 REGIONAL MARK RECOVERY SERVICE

CANADIAN RECOVERIES OF CHINOOK WITH CODED WIRE TAGS

BINARY TAG

AGENCY CODE: 5 BROOD YR: 73 AGENCY: FWS HATCHERY: QUINAULT RELEASE: 67138 SITE: COOK CREEK
 DATA: 3/10

CATCH REGION	L	STRAP	WEEK	B	TAG #	DATE	D	R	C	S	GD	LENGTH	WEIGHT	SCALE	SCL	A	V	G	STAT	AND	SUB	SAMP	S	S	LAT	LONG	CR	ED
CATCH REGION NTR	05-3	S	4282		20/05/76	R	4		600	1	49	2	2-12	02		V	5	1	ROSE	SPIT	D	18	5	70				
	05-3	S	4300		20/05/76	R	4		568	1	41	2	2-11	02		V	5	52	BRANDY	SP	C	16	5	70				
	05-3	S	4259		21/05/76	R	4		524	1	34	2	2-25	80		V	5	4	INSIDE	EDGE		34	5	70				
	05-4	S	4278		28/05/76	R	4		544	1	40	2	3-13	01		V	5	52	FREEMAN	P	A	47	5	70				
	06-3	L	43266		14/06/76	R	4		580	1	43	2	9-20	02		L	5	82	TWO	PEAKS	G	120	5	70				
	06-4	L	43830		23/06/76	R	3		636	1	66	2	15-03	02		L	5	724	RAMSAY	C	E	169	5	70				
	06-4	S	4553		25/06/76	R	4		498	1	31	2	18-16	01		V	3	82	TWO	PEAKS	I	211	5	70				
	07-1	S	4745		02/07/76	R	4		559	1	42	2	24-11	80		V	5	52	FREEMAN	P	A	266	5	70				
	07-1	S	4671		30/06/76	R	3		655	1	66	2	23-09	02		V	5	725	DUNDAS	IS	B	240	5	70				
	07-2	S	4755		06/07/76	R	4		542	1	36	2	27-04	80		V	5	79	TWO	PEAKS	A	279	5	70				
	07-2	S	4783		06/07/76	R	4		565	1	49	2	27-12	01		V	5	5	OLY	SPOT	A	280	5	70				
	07-2	L	42295		07/07/76	R	4		562	1	47	2	28-03	01		L	5	82	TWO	PEAKS		296	5	70				
	07-2	L	42319		07/07/76	R	3		576	1	50	2	28-15	80		L	5	82	TWO	PEAKS		305	5	70				
	07-2	S	4808		08/07/76	R	4		542	1	37	2	29-22	01		V	5	725	ROSE	SPIT	J	310	5	70				
	07-3	L	41167		16/07/76	R	4		519	1	57	2	35-10	01		L	5	5	SHELL	GROUND		361	5	70				
	07-3	L	43686		16/07/76	S	15		610	1				00		L	5	4	WHITE	ROCKS		369	5	53				
	07-3	S	4941		17/07/76	R	3		611	1	58	2	36-19	80		V	5	82	ROSE	SPIT	K	372	5	70				
	07-4	S	4958		21/07/76	R	3		589	1	61	2	39-20	01		V	5	825	ROSE	SPIT	M	391	5	70				
	07-4	S	4960		21/07/76	R	4		624	1	60	2	40-04	02		V	5	82	TWO	PEAKS		392	5	70				
	07-4	S	4981		21/07/76	R	4		517	1	31	2	39-25	01		V	5	825	ROSE	SPIT	M	391	5	70				
	08-1	S	64011		03/08/76	R	3		598	1	57	2	47-06	01		L	5	725	TOWHILL	D		489	5	70				
	08-1	S	64073		03/08/76	R	3		567	1	51	2	46-15	01		V	5	725	TOWHILL	D		490	5	70				
	08-1	S	64083		03/08/76	R	4		552	1	40	2	46-03	80		L	5	82	TWO	PEAKS		488	5	70				
	08-1	L	41411		06/08/76	R	3		586	1	58	2	50-04	80		L	5	102	LAWN	HILL		523	5	70				
	08-3	S	64291		21/08/76	R	3		641	1	71	2	56-21	02		V	5	725	TOWHILL	E		640	5	70				
TOTAL																						25	**					
CATCH REGION CTR	06-2	S	1517		08/06/76	R	3		634	1			3-11	80		V	5	8	GOOSE	BANKS		60	4	20				
	06-2	S	1192		12/06/76	R	3		580	1			4-12	01		P	5	46	BELLA-	BELLA		101	4	20				
	06-3	S	1194		14/06/76	R	3		505	1			25-06	90		V	5	8	HAKAI	PASS		112	4	20				
	06-4	S	1677		24/06/76	R	5		527	1			7-14	80		V	5	7	MCINNES	IS		230	4	20				
	06-4	S	16651		30/06/76	R	35		529	1			52-20	01		P	3	12	BULL	HAR.		220	2	74				
	06-4	S	16799		30/06/76	R	35		589	1			54-10	02		P	3	12	BULL	HAR.		220	2	74				
	07-3	S	2027		14/07/76	R	3		597	1			18-03	11		V	5	7	ST.	JOHN		424	4	20				
	07-3	S	2101		16/07/76	R	2		654	1				00		V	5	8	CALVERT	IS		460	4	20				
	07-4	S	65931		22/07/76	R	3		597	1				00		P	5	9	DUNCANBY	LG		539	4	20				
TOTAL																						9	**					
CATCH REGION NWTR	08-3	S	63807		23/08/76	R	3		539	1			90-01	80		P	3	26	KYUQUOT			226	1	20				

----- CONTINUATION -----

ENVIRONMENT CANADA
 REGIONAL MARK RECOVERY SERVICE

 CANADIAN RECOVERIES OF CHINOOK WITH CODED WIRE TAGS

BINARY TAG

AGENCY CODE: 5 BROOD YR: 73 AGENCY: FWS HATCHERY: SPRING CREEK RELEASE: 239391 SITE: SPRING CREEK
 DATA: 4/ 1

	CATCH WEEK	L B	STRAP TAG #	DATE	D C	R S	LENGTH MM	WEIGHT LBS	SCALE C BK & #	SCL AGE	A M	V P	G R	STAT AREA	AND SUB	SAMP LOG	S L	S PL	LAT	LONG	CR ED
CATCH REGION UNKNOWN	08-1	S	12380	03/08/76	R	1	835	1	147-06	02	T	5		OSTERGAARD		294	3	75			
	08-3	S	61303	19/08/76	R	3	655	1	169-08	02	T	5		OSTERGAARD		355	3	75			
TOTAL	2 **																				
CATCH REGION CTR	07-4	S	17829	28/07/76	R	35	743	1	76-09	02	P	3	12	BULL HAR.		371	2	74			
	07-5	S	65989	29/07/76	R	5	498	1	22-11	01	V	5	7	SMITH IN		607	4	20			
	08-1	S	65203	08/08/76	R	2	654	1	32-12	02	P	5	27	WINTER HAR		705	4	20			
TOTAL	3 **																				
CATCH REGION NWTR	06-1	S	25126	07/06/76	R	1	850	1	8-01	02	P	3	26	KYUQUOT		9	1	20			
	06-2	S	25158	15/06/76	R	1	837	1	11-11	02	P	3	26	KYUQUOT		11	1	20			
	07-5	S	28046	04/08/76	R	1	855	1	69-15	02	P	3	27	WINTER HAR		149	1	20			
	07-5	S	28128	04/08/76	R	3	655	1	69-22	02	P	3	27	WINTER HAR		149	1	20			
	08-2	S	28977	13/08/76	R	1	832	1	81-10	02	P	3	61	KYUQUOT J		201	1	20			
	08-3	S	63710	19/08/76	R	1	800	1	86-08	02	P	3	26	KYUQUOT		212	1	20			
	08-4	S	63111	26/08/76	R	2	746	1	92-23	02	P	3	26	KYUQUOT		254	1	20			
TOTAL	7 **																				
CATCH REGION SWTR	04-4	S	8847	21/04/76	R	3	644	1	1-07	02	T	3	45	OSTERGAARD		2	3	75			
	04-5	S	8862	26/04/76	R	1	792	1	4-25	80	L	5	23			18	3	75			
	05-1	L	44579	10/05/76	R	3	632	1	11-04	02	T	3	23	BAHFIELD		20	2	94			
	05-2	S	53752	10/05/76	R	2	734	1	3-02	12	V	4	24	LORAN H1		72	7	90			
	05-2	S	8917	12/05/76	R	2	698	1	13-15	02	V	5	23	FINGER BK E		58	3	75			
	05-2	S	8616	13/05/76	R	2	682	1	14-10	02	T	5	45	OSTERGAARD		63	3	75			
	05-2	S	8629	13/05/76	R	2	776	1	14-16	02	T	5	45	OSTERGAARD		63	3	75			
	05-2	S	8901	13/05/76	R	3	628	1	14-23	02	T	5	45	OSTERGAARD		63	3	75			
	05-2	L	44150	14/05/76	R	2	710	1	16-11	80	L	5	23			75	3	75			
	05-3	S	53901	21/05/76	R	1	845	1	5-04	02	V	4	24	PORTLAND PT		168	7	78			
	05-4	S	51936	23/05/76	S	35			00	V	3					647	2	30			
	05-4	S	51915	25/05/76	R	2	724	1	17-18	02	T	3	45	PT ALBION		34	2	30			
	05-4	S	53617	25/05/76	R	3	649	1	16-05	02	T	3	45	UCLUELET		33	2	20			
	05-4	S	53610	26/05/76	R	3	628	1	18-09	02	T	3	45	PT ALBRNI A		36	2	20			
	06-1	S	50012	02/06/76	R	3	648	1	24-05	02	T	3	45	UCLUELET		44	2	20			
	06-1	S	53950	04/06/76	R	1	791	1	7-17	02	V	4	24	LENNARD IS		291	7	90			
	06-2	L	50255	07/06/76	R	3	654	1	25-14	02	L	5	24	LA PEROUS B		123	3	75			
	06-2	S	8693	07/06/76	R	2	695	1	24-10	02	V	5	23	BIG BANK		114	3	75			
	06-2	S	53557	09/06/76	R	1	832	1	9-07	02	V	5	45	TOFINO C		352	8	62			

----- CONTINUATION -----

----- CONTINUED -----

ENVIRONMENT CANADA
REGIONAL MARK RECOVERY SERVICE

PAGE 5- 243

CANADIAN RECOVERIES OF CHINOOK WITH CODED WIRE TAGS

BINARY TAG

AGENCY CODE: 5 BROOD YR: 73 AGENCY: FWS HATCHERY: SPRING CREEK RELEASE: 239391 SITE: SPRING CREEK
DATA: 4/ 1

CATCH WEEK	L B	STRAP TAG #	DATE	D R		LENGTH MM C	WEIGHT LBS C	SCALE BK & #	SCL AGE	A M	V P	G R	STAT AREA	AND SUB	SAMP LOG	S L	S PL	LAT	LONG	CR ED
				C	S															
CATCH REGION SWTR	06-2	S	53967	09/06/76	R	2	700	1	8-11	02		V	5	23	BIG BANK	M2	326	8	6	
	06-2	S	50184	10/06/76	R	2	734	1	30-10	02		T	3	45	UCLUELET		61	2	20	
	06-2	S	50226	10/06/76	R	2	720	1	32-10	02		T	3	45	PT ALBRNI	C	63	2	64	
	06-2	S	50251	11/06/76	R	1	784	1	35-07	02		T	3	45	PT ALBRNI	B	64	2	64	
	06-2	S	50256	11/06/76	R	2	760	1	34-18	02		T	3	45	PT ALBRNI	B	64	2	64	
	06-2	S	50268	11/06/76	R	3	624	1	36-04	02		T	3	45	PT ALBION		65	2	30	
	06-2	S	50207	14/06/76	R	3	671	1	38-10	80		T	3	45	PT ALBION		70	2	30	
	06-3	S	50230	16/06/76	R	2	694	1	39-03	02		T	3	45	TOFINO		72	2	20	
	06-3	S	50309	16/06/76	R	2	750	1	39-05	02		T	3	45	TOFINO		72	2	20	
	06-3	S	50320	16/06/76	R	3	674	1	40-07	02		T	3	45	UCLUELET		73	2	20	
	06-3	S	25211	18/06/76	R	2	677	1	14-02	02		T	3	24	TOFINO		18	1	20	
	06-3	S	50529	18/06/76	R	1	773	1	43-07	02		T	2	45	TOFINO	C	79	2	65	
	06-4	L	51078	20/06/76	S	35				00		T	5				570	3	75	
	06-4	S	25584	22/06/76	R	3	627	1	21-04	80		T	3	23	UCLUELET		21	1	20	
	06-4	S	50606	22/06/76	R	3	631	1	54-14	80		T	3	45	UCLUELET		82	2	20	
	06-4	S	50676	22/06/76	R	3	601	1	54-16	02		T	3	45	UCLUELET		82	2	20	
	06-4	S	50819	28/06/76	R	1	847	1	63-23	02		T	5	23	PT ALBION		96	2	30	
	07-1	S	51209	01/07/76	R	2	715	1	48-22	80		V	4	23	BLACK ROCK		573	8	62	
	07-1	S	26260	02/07/76	R	2	641	1	29-11	02		T	3	24	TOFINO		49	1	20	
	07-1	S	26299	02/07/76	R	2	725	1		00		T	3	23	UCLUELET		48	1	20	
	07-1	S	26383	05/07/76	R	1	830	1	31-07	02		T	3	23	UCLUELET		53	1	20	
	07-1	S	51071	29/06/76	R	1	797	1	66-06	02		T	3	24	TOFINO		100	2	20	
	07-1	S	51073	29/06/76	R	2	785	1	66-19	02		T	3	24	TOFINO		100	2	20	
	07-1	S	51074	29/06/76	R	3	665	1	66-13	02		T	3	24	TOFINO		100	2	20	
	07-1	S	52008	29/06/76	R	1	751	1	66-12	02		T	3	24	TOFINO		100	2	20	
	07-1	S	52013	29/06/76	R	1	875	1	67-06	02		T	3	24	TOFINO		100	2	20	
	07-1	S	26141	30/06/76	R	1	806	1		00		T	3	24	TOFINO		43	1	20	
	07-1	S	26150	30/06/76	R	1	796	1	27-14	02		T	3	24	TOFINO		43	1	20	
	07-2	S	26572	08/07/76	R	2	685	1	36-07	02		T	3	23	UCLUELET		62	1	20	
	07-2	S	52466	08/07/76	R	3	633	1	74-12	02		T	3	45	PT ALBERNI		112	2	20	
	07-2	S	21096	09/07/76	R	1	820	1	75-08	02		T	3	45	TOFINO		111	2	20	
	07-2	S	26667	09/07/76	R	2	712	1	38-10	02		T	3	23	PT ALBERNI		65	1	20	
	07-2	S	26736	09/07/76	R	2	726	1	38-23	02		T	3	23	UCLUELET		66	1	20	
	07-2	S	21156	12/07/76	R	1	858	1	76-07	02		T	3	45	UCLUELET		118	2	20	
	07-2	S	21170	12/07/76	R	1	790	1	76-08	02	S	T	3	45	UCLUELET		118	2	20	
	07-3	S	21176	13/07/76	R	1	879	1	77-07	03		T	3	45	TOFINO		119	2	20	
	07-3	L	50136	15/07/76	R	2	711	1	79-07	80		T	3	45	BAHFIELD		123	2	94	
	07-3	S	27296	17/07/76	R	3	669	1	49-20	90		T	3	23	UCLUELET		87	1	20	

----- CONTINUATION -----

ENVIRONMENT CANADA
REGIONAL MARK RECOVERY SERVICE

CANADIAN RECOVERIES OF CHINOOK WITH CODED WIRE TAGS

BINARY TAG

AGENCY CODE: 5 BROOD YR: 73 AGENCY: FWS HATCHERY: SPRING CREEK RELEASE: 239391 SITE: SPRING CREEK
DATA: 4/ 1

CATCH REGION	SWTR	CATCH WEEK	L B	STRAP TAG #	DATE	D C	R S	GO	LENGTH MM	WEIGHT C LBS	SCALE C BK	SCL & #	A AGE	V M	G P R	STAT	AND AREA	SUB	SAMP LOG	S L	S PL	LAT	LONG	CR ED
CATCH REGION	SWTR	07-4	S	56324	23/07/76	R	3		637	1		84-16	02	T	3	45	PT ALBERNI		144	2	20			
		07-4	S	27702	26/07/76	R	1		766	1		60-06	80	T	3	23	UCLUELET		120	1	20			
		07-4	S	27707	26/07/76	R	3		711	1		60-12	02	T	3	23	UCLUELET		120	1	20			
		08-1	S	12524	03/08/76	R	1		830	1		145-14	80	V	5	23	UCLUELET		292	3	75			
		08-1	S	27942	03/08/76	R	2		745	1		68-02	02	T	3	23	UCLUELET		145	1	20			
		08-1	S	27983	03/08/76	R	3		641	1			00	T	3	23	UCLUELET		145	1	20			
		08-1	S	57654	03/08/76	R	1		775	1			00	T	3	45	BAHFIELD		154	2	94			
		08-1	S	57656	03/08/76	R	1		791	1			00	T	3	45	TOFINO		156	2	20			
		08-1	S	28335	09/08/76	R	3		623	1		75-16	02	T	3	23	UCLUELET		180	1	20			
		08-1	S	28488	09/08/76	R	3		655	1			00	T	3	23	UCLUELET		180	1	20			
		08-2	L	50371	08/08/76	S	35		699	1			00	T	5	23	BIG BANK		575	3	75			
		08-2	S	17597	09/08/76	R	1		825	1		82-01	02	V	4	23	UCLUELET SW		731	8	62			
		08-2	S	28591	10/08/76	R	2		730	1		77-01	02	T	3	23	UCLUELET		181	1	20			
		08-2	S	28595	10/08/76	R	2		684	1		77-02	02	T	3	23	UCLUELET		181	1	20			
		08-2	S	30952	16/08/76	R	3		679	1		83-02	02	T	3	23	UCLUELET		205	1	20			
		08-2	S	30975	16/08/76	R	1		860	1		83-19	02	T	3	23	UCLUELET		205	1	20			
		08-2	S	57953	16/08/76	R	3		654	1		99-17	02	T	3	45	PT ALBERNI		199	2	20			
		08-2	S	57962	16/08/76	R	3		626	1		99-19	80	T	3	45	PT ALBERNI		199	2	20			
		08-2	S	63543	16/08/76	R	1		838	1			00	T	3	23	UCLUELET		205	1	20			
		08-3	S	57068	19/08/76	R	2		720	1		100-25	02	T	3	45	UCLUELET		210	2	20			
		08-4	S	63975	24/08/76	R	3		612	1			00	T	3	23	UCLUELET		239	1	20			
		08-4	S	61155	27/08/76	R	1		824	1		179-12	02	V	5	23	BIG BANK		387	3	75			
		08-4	S	61156	27/08/76	R	3		668	1		179-11	02	V	5	23	BIG BANK		387	3	75			
		09-1	S	61578	30/08/76	R	1		775	1		182-25	02	T	5	45	OSTERGAARD		392	3	75			
		09-1	S	61580	30/08/76	R	1		867	1		182-24	02	T	5	45	OSTERGAARD		392	3	75			
		09-3	S	56778	14/09/76	R	2		708	1		107-09	02	V	5	23	UCLUELET		259	2	19			
		10-2	S	8589	04/10/76	R	3		650	1		236-25	02	T	5	45	OSTERGAARD		530	3	75			
		10-2	S	57355	07/10/76	R	3		645	1		114-02	02	T	5	23	UCLUELET		300	2	19			
TOTAL									85	**														
CATCH REGION	WOTR	04-4	S	8812	23/04/76	R	2		749	1		1-22	02	V	5	132	PRAIRIES		4	3	75			
		04-5	S	8507	26/04/76	R	3		607	1		3-25	02	L	5	132	PRAIRIES		13	3	75			
		04-5	S	8947	29/04/76	R	3		677	1		7-13	02	L	5	132	50 FATHOM		29	3	75			
		05-1	S	8535	05/05/76	R	1		756	1		10-07	80	V	5	132	50 FATHOM		41	3	75			
		05-1	S	8724	05/05/76	R	2		754	1		10-08	03	L	5	85	PRAIRIES K		39	3	75			
		05-1	S	8726	05/05/76	R	3		642	1			00	V	5	132	50 FATHOM		42	3	75			
		05-1	S	8745	05/05/76	R	3		614	1		10-12	02	L	5	85	PRAIRIES K		39	3	75			

----- CONTINUED -----

ENVIRONMENT CANADA
REGIONAL MARK RECOVERY SERVICE

PAGE 5- 245

CANADIAN RECOVERIES OF CHINOOK WITH CODED WIRE TAGS

BINARY TAG

AGENCY CODE: 5 BROOD YR: 73 AGENCY: FWS HATCHERY: SPRING CREEK RELEASE: 239391 SITE: SPRING CREEK
DATA: 4/ 1

CATCH REGION	L	STRAP	WEEK	B	TAG #	DATE	D R		LENGTH	WEIGHT	SCALE	SCL	A	V	G	STAT	AND	SUB	SAMP	S	S	LAT	LONG	CR	
							C	S																	GD
CATCH REGION MOTR	05-2	S	8722			10/05/76	R	2	729	1	12-24	03		V	5	132	PRAIRIES		47	3	75				
	05-2	S	8604			13/05/76	R	2	744	1	15-19	02		V	5	132	PRAIRIES		66	3	75				
	06-1	L	44151			31/05/76	R	2	780	1	21-12	02		L	5	132			99	3	75				
	06-2	S	8752			07/06/76	R	3	625	1	24-12	80		L	5	21	SWIFTSURE		117	3	75				
	06-4	S	9224			21/06/76	R	3	656	1	35-19	02		L	5	57	COMPASS R A		160	3	75				
	06-4	S	10451			25/06/76	R	1	770	1	61-19	02		V	5	132	PRAIRIES		185	3	75				
	07-3	S	11341			12/07/76	R	2	725	1	101-20	02		V	5	132	UMATILLA		226	3	75				
	07-3	S	11396			13/07/76	R	3	664	1	105-03	02		V	5	132	SWIFTSURE F		233	3	75				
	07-4	S	12074			21/07/76	R	1	801	1	128-23	02		V	5	21	SWIFTSURE		263	3	75				
	08-1	S	12403			06/08/76	R	1	851	1	153-08	02		V	5	21	SWIFTSURE		313	3	75				
	08-1	S	12591			06/08/76	R	1	805	1	151-21	02		V	5	757	GRAYS HAR D		309	3	75				
	08-2	S	61103			12/08/76	R	1	803	1	159-09	02		V	5	132			329	3	75				
	08-3	S	61367			18/08/76	R	2	714	1	168-21	02		V	5	85	PRAIRIES	L	354	3	75				
TOTAL	20	**																							
CATCH REGION JFTR	09-1	S	56876			01/09/76	R	2	696	1	103-03	02		P	3	20	SAN JUAN		237	2	30				
TOTAL	1	**																							
CATCH REGION SWVN	07-3	S	27119			15/07/76	R	35	845	1	46-08	02		P	1	23	BARKLEY SD		83	1	20				
TOTAL	1	**																							
CATCH REGION WSPT	07-3	H	33730			15/07/76	S					00		S	0	24	LONG BEACH								
	08-1	H	19378			01/08/76	S					00		S	0	23	BAMFIELD					4849	12507		
TOTAL	2	**																							
CATCH REGION NWTR & SWTR	07-4	L	50353			23/07/76	S	35	660	1		00		T	5	24	LORAN C1		275	3	75				
	09-3	S	56767			13/09/76	R	2	723	1	106-08	02		V	5	705	AREAS 23-27		258	2	84				
TOTAL	2	**																							
CATCH REGION NW/SW/WOTR	06-1	L	51017			01/06/76	R	3	608	1	21-20	02		T	5	772	OSTERGAARD		100	3	75				
	06-1	S	9505			01/06/76	R	1	814	1	22-02	02		T	5	772	OSTERGAARD		100	3	75				
	06-1	S	9510			01/06/76	R	2	718	1	21-02	02		T	5	772	OSTERGAARD		100	3	75				
	06-1	S	9534			01/06/76	R	3	629	1	21-22	80		T	5	772	OSTERGAARD		100	3	75				

----- CONTINUATION -----

----- CONTINUED -----

ENVIRONMENT CANADA
REGIONAL MARK RECOVERY SERVICE

PAGE 5- 246

CANADIAN RECOVERIES OF CHINOOK WITH CODED WIRE TAGS

BINARY TAG

AGENCY CODE: 5 BROOD YR: 73 AGENCY: FWS HATCHERY: SPRING CREEK RELEASE: 239391 SITE: SPRING CREEK
DATA: 4/ 1

CATCH REGION	MM/SW/WOTR	CATCH WEEK	L STRAP TAG #	DATE	D R C S GD	LENGTH MM C	WEIGHT LBS C	SCALE BK & #	SCL AGE	A M	V P	G R	STAT AND AREA	SUB	SAMP LOG	S L	S PL	LAT	LONG	CR ED
		06-2	S 8791	08/06/76	R 1	767	1	26-03	30	T	5	772	OSTERGAARD		126	3	75			
		08-2	S 12431	10/08/76	R 1	835	1	156-21	02	T	5	772	OSTERGAARD		323	3	75			
		08-2	S 12437	10/08/76	R 2				00	T	5	772	OSTERGAARD		323	3	75			
TOTAL		7		**																
CATCH REGION	SWTR & WOTR	04-5	S 8814	26/04/76	R 2	720	1	3-23	02	V	5	702	BIG BANK	T1	12	3	75			
		05-1	L 51002	03/05/76	R 3	602	1	9-15	02	L	5	702	PRAIRIES	G	37	3	75			
		05-1	S 8612	03/05/76	R 3	620	1	9-16	02	L	5	702	PRAIRIES	G	37	3	75			
		05-2	S 8631	11/05/76	R 3	594	1	13-08	02	V	5	63	BIG BANK	X1	56	3	75			
		05-3	S 9543	21/05/76	R 3	614	1	17-25	80	L	5	702	BIG BANK	T1	86	3	75			
		05-4	S 9930	25/05/76	R 3	653	1	19-08	02	V	5	702	BIG BANK	T1	90	3	75			
		06-4	S 9669	21/06/76	S 3	661	1	35-14	02	L	5	36	BIG BANK	F2	159	3	75			
		07-2	L 44153	06/07/76	R 1	794	1	87-23	02	L	5	702	BIG BANK	T1	211	3	75			
		07-4	S 11752	19/07/76	R 1	860	1	118-07	04	L	5	88	TOFINO	F	251	3	75			
		07-4	S 11814	22/07/76	R 1	809	1	132-07	02	L	5	36	BIG BANK	J	266	3	75			
		07-4	S 11815	22/07/76	R 1	764	1	132-08	80	L	5	36	BIG BANK	J	266	3	75			
		07-4	S 12096	22/07/76	R 1	870	1	131-21	02	L	5	702			264	3	75			
		08-1	S 12392	04/08/76	R 1	852	1	147-17	02	V	5	62			299	3	75			
		08-1	S 12564	05/08/76	R 1	785	1	150-05	02	V	5	702	LA PUSH	A	307	3	75			
		08-2	S 12140	12/08/76	R 1	834	1	159-08	02	L	5	702			330	3	75			
TOTAL		15		**																
CATCH REGION	NWTR & NWVN	07-1	S 25979	28/06/76	R 3	659	1	25-07	02	P	9	27	WINTER HAR		37	1	20			
TOTAL		1		**																
TAG TOTAL		146		****																

ENVIRONMENT CANADA
 REGIONAL MARK RECOVERY SERVICE

 CANADIAN RECOVERIES OF CHINOOK WITH CODED WIRE TAGS

BINARY TAG

AGENCY CODE: 5 BROOD YR: 73 AGENCY: FWS HATCHERY: ABERNATHY RELEASE: 1219 SITE: ABERNATHY CR
 DATA: 4/ 7

CATCH REGION SWTR	CATCH WEEK	L STRAP B TAG #	DATE	D R C S GD	LENGTH MM C	WEIGHT LBS C	SCALE BK & #	SCL A V G M P R	STAT AND AREA	SUB	SAMP S S			CR ED		
											LOG	L PL	LAT LONG			
	06-1	S 50070	04/06/76	S 3	648	1		25-02	02	T 3	45	TOFINO	50	2	20	
TOTAL													1	**		
TAG TOTAL													1	****		

ENVIRONMENT CANADA
REGIONAL MARK RECOVERY SERVICE

CANADIAN RECOVERIES OF CHINOOK WITH CODED WIRE TAGS

BINARY TAG

AGENCY CODE: 5 BROOD YR: 73 AGENCY: FWS HATCHERY: SPRING CREEK RELEASE: 245641 SITE: SPRING CREEK
DATA: 5/ 1

CATCH REGION	L STRAP	WEEK B TAG #	DATE	D R	C S	GD	LENGTH	WEIGHT	SCALE	SCL	A	V	G	STAT	AND SUB	SAMP	S S	CR	
							MM C	LBS C	BK & #	AGE	M	P	R	AREA	LOG	L PL	LAT	LONG	ED
CATCH REGION CTR	08-1 S	65468	08/08/76	R	3		547	1		00		P	5	27 WINTER HAR	705	4	20		
TOTAL	1 **																		
CATCH REGION NWTR	05-3 S	25016	25/05/76	R	2		705	1	3-15	00		P	3	27 WINTER HAR	3	1	20		
	05-4 S	25097	31/05/76	R	2		731	1	5-08	02		P	3	27 WINTER HAR	7	1	20		
	07-1 S	26414	05/07/76	R	3		632	1	32-08	80		P	3	26 KYUQUOT	52	1	20		
	08-4 S	63102	26/08/76	R	2		690	1	92-24	02		P	3	26 KYUQUOT	254	1	20		
TOTAL	4 **																		
CATCH REGION SWTR	04-5 S	51705	28/04/76	R	2		722	1	4-19	02		T	3	23 UCLUELET	5	2	20		
	05-1 S	53722	08/05/76	R	2		700	1	2-14	02	2	V	4	23 UCLUELETSSW	54	8	19		
	05-2 S	8960	10/05/76	R	3		657	1	12-17	02		V	5	23 BIG BANK W	53	3	75		
	05-2 S	8632	11/05/76	R	3		659	1	13-03	02		V	5	23 BIG BANK E2	55	3	75		
	05-2 S	8970	14/05/76	R	2		710	1	16-04	02		L	5	23 BIG BANK	74	3	75		
	05-3 S	53907	22/05/76	R	3		683	1	5-10	02		V	4	23 UCLUELETSSW	177	8	19		
	05-3 S	53912	22/05/76	R	2		705	1	5-15	02		V	4	23 UCLUELETSSW	182	8	19		
	05-4 S	53678	27/05/76	R	1		782	1	19-03	02		T	3	23 BAMFIELD	37	2	94		
	06-1 S	50128	07/06/76	R	3		640	1	26-11	02		T	3	45 UCLUELET	54	2	20		
	06-2 L	51007	06/06/76	S	35		686	1		00		T	5	24 LA PEROUSE	566	3	75		
	06-2 L	50257	07/06/76	R	3		628	1	25-15	02		L	5	24 LA PEROUS B	123	3	75		
	06-2 S	8774	07/06/76	R	1		798	1	24-21	02		V	5	24 TOFINO	121	3	75		
	06-2 S	50152	10/06/76	R	1		808	1	30-15	80		T	3	45 UCLUELET	61	2	20		
	06-2 S	50198	10/06/76	R	3		660	1	30-03	02		T	3	45 UCLUELET	61	2	20		
	06-2 S	50245	14/06/76	R	2		688	1	38-14	02		T	3	45 PT ALBION	70	2	30		
	06-3 S	50347	16/06/76	R	3		692	1	40-17	02		T	3	45 UCLUELET	73	2	20		
	06-4 S	16603	22/06/76	R	3		537	1	54-10	80		T	3	45 UCLUELET	82	2	20		
	06-4 S	50380	22/06/76	R	1		764	1	53-20	11		T	3	45 BAMFIELD	83	2	94		
	06-4 S	54022	22/06/76	R	2		696	1	31-07	02		V	4	23 BLACK ROCK	506	8	62		
	06-4 S	54372	22/06/76	R	2		762	1	34-02	02		V	5	24 BIG BANK	509	8	62		
	06-4 S	50718	24/06/76	R	3		670	1	57-01	02		T	3	45 PT ALBERNI	87	2	20		
	07-1 S	26367	05/07/76	R	2		725	1	31-11	02		T	3	23 UCLUELET	53	1	20		
	07-1 S	52010	29/06/76	R	2		712	1	67-14	80		T	3	24 TOFINO	100	2	20		
	07-2 S	26494	07/07/76	R	35		690	1		00		P	3	23 BARKLEY SD	59	1	20		
	07-2 S	10095	09/07/76	R	3		646	1	97-11	02		L	5	24 TOFINO	225	3	75		
	07-2 S	21195	12/07/76	R	3		664	1	77-04	02		T	3	45 UCLUELET	118	2	20		
	07-3 S	26942	13/07/76	R	2		705	1	42-09	80		T	3	23 UCLUELET	76	1	20		
	07-3 S	51870	13/07/76	R	3		672	1	68-06	02		V	5	23 UCLUELET	643	8	62		
	07-3 S	27183	16/07/76	R	3		635	1	47-15	02		T	3	23 UCLUELET	85	1	20		

----- CONTINUED -----

ENVIRONMENT CANADA
REGIONAL MARK RECOVERY SERVICE

PAGE 5- 253

CANADIAN RECOVERIES OF CHINOOK WITH CODED WIRE TAGS

BINARY TAG

AGENCY CODE: 5 BROOD YR: 73 AGENCY: FWS HATCHERY: SPRING CREEK RELEASE: 245641 SITE: SPRING CREEK
DATA: 5/ 1

	CATCH	L	STRAP		D	R	LENGTH	WEIGHT	SCALE	SCL	A	V	G	STAT	AND	SUB	SAMP	S	S		CR		
	WEEK	B	TAG #	DATE	C	S	MM	C	LBS	C	AGE	M	P	R	AREA		LOG	L	PL	LAT	LONG	ED	
CATCH REGION SWTR	07-3	S	27221	17/07/76	R	2	682	1	49-03	02	T	3	24	TOFINO		86	1	20					
	07-3	S	27401	19/07/76	R	2	654	1	52-01	02	T	3	23	UCLUELET		94	1	20					
	07-4	S	56099	20/07/76	R	2	653	1	83-01	02	T	3	45	BAMFIELD		134	2	94					
	07-4	S	56338	23/07/76	R	1	770	1	84-11	80	T	3	45	PT ALBERNI		144	2	20					
	08-1	S	12537	03/08/76	R	3	665	1	146-19	02	V	5	23	BIG BANK		295	3	75					
	08-1	S	57663	03/08/76	R	2	705	1		00	T	3	45	TOFINO		156	2	20					
	08-1	L	50211	06/08/76	S	35				00	T	3	45	PT ALBERNI		172	2	20					
	08-1	S	28387	06/08/76	R	3	655	1		00	T	3	23	UCLUELET		172	1	20					
	08-1	S	28195	07/08/76	R	3	677	1	74-09	02	T	3	23	UCLUELET		176	1	20					
	08-2	S	63550	16/08/76	R	2	720	1	83-20	02	T	3	23	UCLUELET		205	1	20					
	08-3	S	63774	20/08/76	R	3	611	1	87-22	02	T	3	23	UCLUELET		224	1	20					
	08-3	S	63787	20/08/76	R	2	707	1	87-17	02	T	3	23	UCLUELET		224	1	20					
	08-4	S	63305	30/08/76	R	2	787	1	95-08	02	T	3	23	UCLUELET		265	1	20					
	09-1	S	61693	01/09/76	R	3	663	1	186-15	02	V	5	23	BIG BANK		397	3	75					
	09-3	S	56756	14/09/76	R	2	713	1	107-11	02	V	5	23	UCLUELET		259	2	19					
	09-4	S	62174	24/09/76	R	1	865	1	222-18	02	T	5	45	OSTERGAARD		489	3	75					
TOTAL																							45 **
CATCH REGION WOTR	04-5	S	8870	29/04/76	R	2	758	1	7-02	02	L	5	132	50 FATHOM		27	3	75					
	06-1	S	9901	01/06/76	R	3	660	1	21-13	02	V	5	21	SWIFTSURE		101	3	75					
	06-4	S	10487	25/06/76	R	3	672	1	64-19	02	V	5	21	SWIFTSURE		187	3	75					
	06-4	L	50412	26/06/76	R	1	805	1	72-05	02	L	5	57	ELIZABETH F		197	3	75					
	07-3	S	11340	12/07/76	R	2	758	1	101-19	02	V	5	132	UMATILLA		226	3	75					
	07-3	S	11455	15/07/76	R	2	695	1	110-01	02	V	5	132	UMATILLA		239	3	75					
	07-4	S	11795	21/07/76	R	2	706	1	126-15	02	L	5	132	UMATILLA		259	3	75					
	08-2	S	12115	08/08/76	S	35				00	L	5				576	3	75					
	09-1	S	61603	01/09/76	R	6	826	1	186-01	02	L	5	57	DESTRUCTN D		398	3	75					
	09-1	S	61518	30/08/76	R	2	723	1	181-01	02	V	5	132	UMATILLA		389	3	75					
TOTAL																							10 **
CATCH REGION CN	07-3	S	15743	15/07/76	R	35	645	1		00	V	8	8	FITZHUGH SD		124	2	30					
	08-2	S	28999	12/08/76	R	35	728	1		00	P	8	9	RIVERS IN		199	1	20					
TOTAL																							2 **
CATCH REGION SWVN	06-2	S	25129	11/06/76	R	44	654	1	9-03	02	P	8	23	BARKLEY SD		10	1	20					

----- CONTINUATION -----

ENVIRONMENT CANADA
 REGIONAL MARK RECOVERY SERVICE

 CANADIAN RECOVERIES OF CHINOOK WITH CODED WIRE TAGS

BINARY TAG

AGENCY CODE: 5 BROOD YR: 73 AGENCY: FWS HATCHERY: ABERNATHY RELEASE: 2118 SITE: ABERNATHY CR
 DATA: 5/ 8

CATCH REGION SWTR	CATCH WEEK	L STRAP TAG #	DATE	D R C S	G D	LENGTH MM	WEIGHT C LBS	SCALE BK & #	SCL AGE	A M	V P	G R	STAT AREA	AND SUB	SAMP S S		CR
															LOG L	PL	
05-2 S	51528	11/05/76	R 2	761	1	11-06	80	T 3	23	UCLUELET	21	2	20				
TOTAL	1 **																
TAG TOTAL	/ 1 ****																

ENVIRONMENT CANADA
REGIONAL MARK RECOVERY SERVICE

CANADIAN RECOVERIES OF CHINOOK WITH CODED WIRE TAGS

BINARY TAG

AGENCY CODE: 5 BROOD YR: 73 AGENCY: FWS HATCHERY: SPRING CREEK RELEASE: 251341 SITE: SPRING CREEK
DATA: 6/ 1

	CATCH WEEK	L B	STRAP TAG #	DATE	D R			LENGTH MM	WEIGHT C LBS	SCALE C BK & #	SCL AGE	A M	V P	G R	STAT AREA	AND SUB	SAMP LOG	S L	S PL	LAT	LONG	CR ED
					C	S	GD															
CATCH REGION NTR	08-3	S	64244	18/08/76	R	2	741	1	98	2	54-04	02	V	5	708	MASSET	E	611	5	70		
TOTAL	1	**																				
CATCH REGION CTR	08-3	S	65616	17/08/76	R	2	741	1			34-22	02	V	5	12	CAPE SCOTT		767	4	20		
	08-3	S	65637	17/08/76	R	3	690	1			35-06	80	P	5	27	WINTER HAR		762	4	20		
TOTAL	2	**																				
CATCH REGION NWTR	08-4	S	63132	26/08/76	R	2	760	1			93-02	02	P	3	26	KYUQUOT		254	1	20		
TOTAL	1	**																				
CATCH REGION SWTR	04-5	S	51538	03/05/76	R	3	620	1			7-01	02	T	3	23	UCLUELET		13	2	20		
	04-5	S	8546	28/04/76	R	2	704	1			6-04	02	V	5	23	BIG BANK		23	3	75		
	04-5	S	51503	30/04/76	R	3	680	1			6-17	02	T	3	23	UCLUELET		8	2	20		
	05-2	S	54629	11/05/76	R	3	666	1			11-10	02	T	3	23	UCLUELET		21	2	20		
	05-2	S	8933	13/05/76	R	3	670	1			14-18	02	T	5	45	OSTERGAARD		63	3	75		
	05-2	S	51950	14/05/76	R	3	648	1			12-06	02	T	3	23	UCLUELET		24	2	20		
	05-3	S	9908	19/05/76	R	3	678	1			17-09	02	V	5	23	BIG BANK		81	3	75		
	05-3	S	53792	20/05/76	R	1	813	1			4-20	03	V	4	24	PORTLAND PT		154	7	78		
	05-3	S	53644	21/05/76	R	2	720	1			14-01	02	T	3	45	UCLUELET		32	2	20		
	05-4	S	51908	25/05/76	R	2	660	1			17-13	02	T	3	45	PT ALBION		34	2	30		
	05-4	S	51929	25/05/76	R	3	582	1			17-08	02	T	3	45	PT ALBION		34	2	30		
	05-4	S	53918	25/05/76	R	3	675	1			6-02	80	V	4	23	UCLUELETSSW		195	8	19		
	05-4	S	53682	27/05/76	R	2	713	1			19-11	02	T	3	23	BAMFIELD		37	2	94		
	05-4	S	50008	28/05/76	R	3	596	1			20-15	02	T	3	45	UCLUELET		38	2	20		
	06-1	S	50023	01/06/76	R	3	670	1			22-08	02	T	3	45	UCLUELET		42	2	20		
	06-1	S	50015	02/06/76	R	3	625	1			24-03	02	T	3	45	UCLUELET		43	2	65		
	06-1	S	8684	04/06/76	R	3	685	1			22-11	02	L	5	45	UCLUELET N.		108	3	75		
	06-2	S	50052	09/06/76	R	1	804	1			28-24	02	T	3	45	TOFINO		58	2	20		
	06-2	S	53965	09/06/76	R	2	664	1			8-09	02	V	5	23	BIG BANK M2		326	8	6		
	06-2	L	44600	10/06/76	R	2	697	1			30-19	02	T	3	45	UCLUELET		61	2	20		
	06-2	S	50286	11/06/76	R	2	734	1			36-08	02	T	3	45	PT ALBION		65	2	30		
	06-3	S	50345	15/06/76	R	2	744	1				00	T	3	45	PT ALBION		71	2	30		
	06-3	S	50533	18/06/76	R	1	787	1			43-08	02	T	2	45	TOFINO	C	79	2	65		
	06-4	S	16575	22/06/76	R	1	738	1			53-13	02	T	3	45	BAMFIELD		83	2	94		
	06-4	S	50620	22/06/76	R	2	710	1			50-25	02	T	3	45	UCLUELET		82	2	20		
	06-4	S	50658	22/06/76	R	3	630	1			54-18	02	T	3	45	UCLUELET		82	2	20		
	06-4	S	25818	24/06/76	R	2	682	1			23-17	02	T	3	27	TOFINO		26	1	20		

----- CONTINUATION -----

----- CONTINUED -----

ENVIRONMENT CANADA
REGIONAL MARK RECOVERY SERVICE

CANADIAN RECOVERIES OF CHINOOK WITH CODED WIRE TAGS

BINARY TAG

AGENCY CODE: 5 BROOD YR: 73 AGENCY: FWS HATCHERY: SPRING CREEK RELEASE: 251341 SITE: SPRING CREEK
DATA: 6/ 1

CATCH REGION	SWTR	CATCH WEEK	L B	STRAP TAG #	DATE	D C	R S	G D	LENGTH MM	WEIGHT C LBS	SCALE C BK & #	SCL AGE	A M	V P	G R	STAT AREA	AND	SUB	SAMP LOG	S L	S PL	LAT	LONG	CR CD		
06-4	S	50878	28/06/76	R	3	618	1		65-13	80	T	5	23	UCLUELET	98	2	20									
07-1	S	26232	02/07/76	R	3	636	1			00	T	3	24	TOFINO	47	1	20									
07-1	S	52355	05/07/76	R	3	664	1		73-03	02	T	3	45	UCLUELET	109	2	20									
07-1	S	52011	29/06/76	R	1	790	1		66-09	02	T	3	24	TOFINO	100	2	20									
07-1	S	26120	30/06/76	R	1	803	1			00	T	3	24	TOFINO	43	1	20									
07-1	S	26122	30/06/76	R	1	813	1		27-08	02	T	3	24	TOFINO	43	1	20									
07-1	S	52089	30/06/76	R	1	772	1		68-08	80	T	3	45	UCLUELET	102	2	20									
07-2	S	26592	08/07/76	R	3	646	1		36-04	02	T	3	23	UCLUELET	62	1	20									
07-2	S	10088	09/07/76	R	3	672	1		97-09	02	L	5	24	TOFINO	225	3	75									
07-2	S	21129	12/07/76	R	3	620	1		77-05	02	T	3	45	UCLUELET	118	2	20									
07-3	S	27030	14/07/76	R	1	869	1		44-19	02	T	3	23	UCLUELET	79	1	20									
07-3	L	50146	15/07/76	R	2	768	1		79-06	02	T	3	45	BAMFIELD	123	2	94									
07-3	S	11646	16/07/76	R	2	691	1		115-06	02	L	5	24		246	3	75									
07-3	S	15715	16/07/76	R	3	647	1		79-17	02	T	3	45	PT ALBERNI	125	2	20									
07-4	S	27677	23/07/76	R	3	645	1		57-16	02	T	3	23	UCLUELET	109	1	20									
07-4	S	56306	23/07/76	R	1	801	1		84-10	02	T	3	45	PT ALBERNI	144	2	20									
07-4	S	56309	23/07/76	R	1	810	1		84-06	02	T	3	45	TOFINO	143	2	20									
07-4	S	56336	23/07/76	R	1	788	1		85-02	02	T	3	45	PT ALBERNI	144	2	20									
07-5	S	56389	30/07/76	R	2	651	1		88-18	80	T	3	45	BAMFIELD	160	2	94									
08-1	S	27923	03/08/76	R	3	685	1		68-19	02	T	3	23	UCLUELET	145	1	20									
08-1	L	50207	06/08/76	S	35					00	T	3	45	PT ALBERNI	172	2	20									
08-1	S	28476	06/08/76	R	2	735	1		73-12	02	T	3	23	PT ALBERNI	174	1	20									
08-1	S	28495	06/08/76	R	1	828	1		73-04	02	T	3	24	TOFINO	173	1	20									
08-1	S	57744	06/08/76	R	3	576	1		90-11	01	T	3	45	BAMFIELD	171	2	94									
08-2	S	28583	10/08/76	R	2	682	1			00	T	3	23	UCLUELET	181	1	20									
08-2	S	58521	11/08/76	R	2	750	1		82-20	02	V	5	45	ESTEVAN P L	756	8	62									
08-3	S	57002	18/08/76	R	1	839	1		100-17	02	T	3	45	PT ALBERNI	207	2	20									
08-3	S	63873	23/08/76	R	2	711	1		90-20	02	T	3	23	UCLUELET	227	1	20									
08-4	S	61455	25/08/76	R	2	746	1		176-08	02	V	5	23		376	3	75									
08-4	S	63343	30/08/76	R	1	752	1		94-25	02	T	3	23	PT ALBERNI	264	1	20									
10-1	S	62583	27/09/76	R	3	642	1		226-06	02	T	5	45	OSTERGAARD	498	3	75									
TOTAL		58 **																								
04-4	S	8821	23/04/76	R	2	730	1		2-12	02	V	5	85	PRAIRIES K	7	3	75									
04-5	S	8532	27/04/76	R	3	641	1		5-24	02	V	5	132	PRAIRIES	22	3	75									
05-1	S	8645	03/05/76	R	3	620	1		10-01	80	V	5	85	50 FATHOM I	32	3	75									
05-1	S	8961	03/05/76	R	2	789	1		9-02	03	V	5	132	PRAIRIES	34	3	75									

----- CONTINUATION -----

ENVIRONMENT CANADA
REGIONAL MARK RECOVERY SERVICE

CANADIAN RECOVERIES OF CHINOOK WITH CODED WIRE TAGS

BINARY TAG

AGENCY CODE: 5 BROOD YR: 73 AGENCY: FWS HATCHERY: SPRING CREEK RELEASE: 251341 SITE: SPRING CREEK
DATA: 6/ 1

CATCH REGION	WOTR	CATCH WEEK	L B	STRAP TAG #	DATE	D C	R S	LENGTH MM	WEIGHT LBS	SCALE C BK & #	SCL AGE	A M	V P	G R	STAT AREA	AND SUB	SAMP LOG	S L	S PL	LAT	LONG	CR	
																						ED	
		05-1	S	8711	05/05/76	R	2	778	1	10-18	03	L	5	132	PRAIRIES		40	3	75				
		05-3	L	29718	21/05/76	R	3	634	1	18-10	80	L	5	85	COMPASS R K		85	3	75				
		06-1	S	9925	31/05/76	R	3	662	1	21-15	02	V	5	21	SWIFTSURE		98	3	75				
		06-2	S	8670	11/06/76	R	3	576	1	28-03	02	L	5	21	SWIFTSURE		143	3	20				
		06-4	S	10272	20/06/76	S	35				00	L	5				571	3	75				
		06-4	S	9227	21/06/76	R	2	693	1	35-16	02	V	5	132	COMPASS ROS		156	3	75				
		06-4	S	9189	24/06/76	R	1	834	1	52-13	02	V	5	35	COMPASS R C		180	3	75				
		06-4	S	9734	24/06/76	S	3	603	1	48-05	02	V	5	232			173	3	75				
		07-3	S	11337	12/07/76	R	1	782	1	101-21	02	V	5	132	UMATILLA		226	3	75				
		07-3	S	11274	13/07/76	R	1	810	1	105-02	02	V	5	132	SWIFTSURE F		233	3	75				
		07-4	S	11783	21/07/76	R	2	697	1	126-16	02	L	5	132	UMATILLA		259	3	75				
		07-4	S	12073	21/07/76	R	1	850	1	128-22	02	V	5	21	SWIFTSURE		263	3	75				
		08-1	S	12216	05/08/76	R	3				00	V	5	132	PRAIRIES		303	3	75				
		08-1	S	12285	06/08/76	R	2				00	L	0	21	SWIFTSURE		314	3	75				
		08-1	S	12402	06/08/76	R	1	740	1	153-09	02	V	5	21	SWIFTSURE		313	3	75				
		08-1	S	12583	06/08/76	R	1	811	1	151-20	02	V	5	757	GRAYS HAR D		309	3	75				
		08-2	S	12290	09/08/76	R	2	763	1	154-25	02	V	5	132	COMPASS ROS		316	3	75				
		08-2	S	61013	13/08/76	R	1	821	1	161-02	03	V	5	132	UMATILLA		333	3	75				
		08-3	S	61249	17/08/76	R	1	820	1	166-14	03	V	5	132	PRAIRIES		347	3	75				
		08-4	S	61417	24/08/76	R	1	887	1	175-13	02	V	5	132	COMPASS ROS		372	3	75				
		09-1	L	53400	01/09/76	R	2	740	1	186-03	02	V	5	57	DESTRUCTN D		398	3	75				
		10-1	S	11427	01/10/76	R	2	762	1	232-09	02	V	5	85	PRAIRIES K		517	3	75				
		TOTAL					26	**															
CATCH REGION	CN	08-3	S	65584	19/08/76	R	44	708	1	35-20	02	P	1	8	NAMU AREA		793	4	20				
	TOTAL						1	**															
CATCH REGION	GSPT	08-2	H	30512	08/08/76	S					00	S	7	20	BEECHEY HD					4818	12340		
	TOTAL						1	**															
CATCH REGION	SWTR & WOTR	04-5	S	8823	26/04/76	R	2	670	1	4-09	02	V	5	702	BIG BANK T1		15	3	75				
		05-1	L	29749	06/05/76	R	3	611	1	11-02	02	L	5	63	50 FATHOM C		43	3	75				
		05-3	S	8928	17/05/76	R	3	600	1	17-03	02	V	5	36	FINGER BK O		76	3	75				
		06-4	S	9123	23/06/76	S	3	584	1	45-25	02	L	5	58	BIG BANK L1		169	3	75				
		08-1	S	12209	04/08/76	R	1	883	1	148-20	02	L	5	63			301	3	75				

----- CONTINUED -----

ENVIRONMENT CANADA
REGIONAL MARK RECOVERY SERVICE

PAGE 5- 261

CANADIAN RECOVERIES OF CHINOOK WITH CODED WIRE TAGS

BINARY TAG

AGENCY CODE: 5 BROOD YR: 73 AGENCY: FWS HATCHERY: SPRING CREEK RELEASE: 251341 SITE: SPRING CREEK
DATA: 6/ 1

	CATCH WEEK	L B	STRAP TAG #	DATE	D R		LENGTH MM C	WEIGHT LBS C	SCALE BK & #	SCL AGE	A V G M P R	STAT AREA	AND SUB	SAMP S S			CR ED	
					C	S								LOG	L	PL		LAT
CATCH REGION SWTR & WOTR	08-1	S	12281	06/08/76	R	3	665	1	153-02	02	V	5	702	BIG BANK T1	312	3	75	
TOTAL															6	**		
CATCH REGION WOTR & JFTR	05-4	S	9921	26/05/76	R	3	692	1	20-01	02	L	5	803	SWIFTSURE C	105	3	75	
TOTAL															1	**		
TAG TOTAL															97	****		

ENVIRONMENT CANADA
 REGIONAL MARK RECOVERY SERVICE

 CANADIAN RECOVERIES OF CHINOOK WITH CODED WIRE TAGS

BINARY TAG

AGENCY CODE: 5 BROOD YR: 73 AGENCY: FWS HATCHERY: ABERNATHY RELEASE: 2115 SITE: ABERNATHY CR
 DATA: 6/ 4

CATCH REGION SWTR	CATCH WEEK	L B	STRAP TAG #	DATE	D R C S	R GO	LENGTH MM	WEIGHT C LBS	SCALE BK & #	SCL AGE	A M	V P	G R	STAT AREA	AND SUB	SAMP LOG	S L	S PL	LAT	LONG	CR ED
	06-2	S	50202	10/06/76	R	1	873	1	32-14	02	T	3	45	PT ALBRNI C		63	2	64			
	07-4	S	17376	21/07/76	R	1	846	1	70-02	02	V	4	23	SOUTH BANK		655	8	89			
	TOTAL															2		**			
	TAG TOTAL															2		****			

ENVIRONMENT CANADA
 REGIONAL MARK RECOVERY SERVICE

 CANADIAN RECOVERIES OF CHINOOK WITH CODED WIRE TAGS

BINARY TAG

AGENCY CODE: 5 BROOD YR: 73 AGENCY: FWS HATCHERY: QUINAULT RELEASE: 21700 SITE: COOK CREEK
 DATA: 6/10

CATCH REGION	L	STRAP	WEEK	B	TAG #	DATE	D R		LENGTH	WEIGHT	SCALE	SCL	A	V	G	STAT	AND	SUB	AREA	SAMP	S	S	LAT	LONG	CR
							C	S																	
CATCH REGION NTR	06-2	S	4398	09/06/76	R	4	497	1	31	2	7-06	80	L	5	725	ROSE	SPIT	G	106	5	70				
	06-3	S	4445	14/06/76	R	3	593	1	52	2	10-06	02	V	5	82	ROSE	SPIT	N	124	5	70				
	06-4	L	43815	23/06/76	R	3	697	1	59	2	15-05	02	L	5	724	RAMSAY	C	E	169	5	70				
	06-4	S	4566	23/06/76	R	2	674	1	80	2	16-16	80	V	5	52	INSIDE		A	189	5	70				
	06-4	S	4564	25/06/76	R	4	592	1	48	2	18-15	02	V	3	82	TWO	PEAKS	I	211	5	70				
	06-4	S	4587	25/06/76	R	4	475	1	25	2	18-17	01	V	3	82	TWO	PEAKS	I	211	5	70				
	06-4	S	4604	25/06/76	R	4	522	1	32	2	20-04	01	L	5	82	TWO	PEAKS	I	213	5	70				
	07-2	S	4705	06/07/76	R	4	558	1	47	2	27-11	01	V	5	5	OLY	SPOT	A	280	5	70				
	07-2	S	4763	08/07/76	R	3	619	1	58	2	29-17	02	V	5	725	ROSE	SPIT	J	310	5	70				
	07-3	S	4833	12/07/76	R	3	567	1	54	2	32-08	01	V	5	52	OVAL	BANK	J	321	5	70				
	07-3	S	4877	15/07/76	R	4	535	1	42	2	34-12	01	V	5	5	SHELL	GROUND		354	5	70				
	07-3	L	43840	17/07/76	R	3	605	1	63	2	36-14	80	V	5	102	OLY	SPOT		371	5	70				
	07-3	S	4899	17/07/76	R	3	637	1	63	2	36-02	80	V	5	82	TWO	PEAKS	F	370	5	70				
	07-4	S	4961	21/07/76	R	4	486	1	29	2	40-10	80	L	5	82	ROSE	SPIT	K	395	5	70				
	07-4	S	4965	21/07/76	R	4	538	1	33	2	40-02	01	V	5	825	ROSE	SPIT	M	391	5	70				
	08-1	S	64162	07/08/76	R	4	510	1	34	2	50-19	80	V	5	82	S.W.	CORN	B	529	5	70				
	08-3	S	64249	19/08/76	R	3	592	1	54	2	54-18	02	V	5	754	OVAL	BANK	G	623	5	70				
TOTAL	17 **																								
CATCH REGION CTR	07-3	S	2192	16/07/76	R	3	568	1			19-22	11	V	5	9	DUNCAN	BY	LG	458	4	20				
	07-4	S	2229	22/07/76	R	3	641	1				00	V	5	7	MILBAN	KE	SD	534	4	20				
	07-5	S	65795	30/07/76	R	2	683	1			22-13	02	P	5	27	WINTER	HAR		609	4	20				
	08-1	S	65808	03/08/76	R	3	695	1			30-14	00	P	5	7	ST.	JOHN		643	4	20				
	08-1	S	65860	03/08/76	R	3	604	1			30-16	02	V	5	7	GOOSE	IS		646	4	20				
	08-3	S	65613	16/08/76	R	2	689	1			34-08	80	V	5	7	SPIDER	IS		750	4	20				
TOTAL	6 **																								
CATCH REGION NWTR	07-2	S	1764	05/07/76	R	3	545	1			11-04	80	P	5	27	WINTER	HAR		364	4	20				
	08-2	S	28968	13/08/76	R	3	615	1			81-09	80	P	3	61	KYUQU	OT	J	201	1	20				
	08-2	S	30640	13/08/76	R	3	601	1			81-17	11	P	3	61	KYUQU	OT	J	201	1	20				
	08-3	S	63703	19/08/76	R	1	742	1			86-07	80	P	3	26	KYUQU	OT		212	1	20				
	09-2	S	66030	13/09/76	R	2	680	1				00	P	3	26	KYUQU	OT		338	1	20				
TOTAL	5 **																								
CATCH REGION SWTR	08-4	S	63365	30/08/76	R	3	645	1			95-24	80	T	3	23	UCLUE	LET		265	1	20				
	09-1	S	61575	30/08/76	R	2	652	1			184-04	02	T	5	45	OSTER	GAARD		392	3	75				
	09-2	S	64828	07/09/76	R	3	611	1			98-24	02	T	3	23	UCLUE	LET		300	1	20				

----- CONTINUATION -----

ENVIRONMENT CANADA
 REGIONAL MARK RECOVERY SERVICE

CANADIAN RECOVERIES OF CHINOOK WITH CODED WIRE TAGS

BINARY TAG

AGENCY CODE: 5 BROOD YR: 73 AGENCY: FWS HATCHERY: SPRING CREEK RELEASE: 232182 SITE: SPRING CREEK
 DATA: 7/ 1

CATCH REGION	WEEK	L B	STRAP TAG #	DATE	D R		LENGTH MM C	WEIGHT LBS C	SCALE BK & #	SCL AGE	A M	V P	G R	STAT AND AREA	SAMP S S			CR ED
					C	S									LOG	L	PL	
CATCH REGION NWTR	05-3	S	25046	25/05/76	R	2	755	1	3-16	00		P	3	26 KYUQUOT	4	1	20	
	07-4	S	27831	27/07/76	R	3	674	1		00		P	3	26 KYUQUOT	122	1	20	
	09-1	S	64730	07/09/76	R	3	647	1	97-08	02		P	3	26 KYUQUOT	299	1	20	
TOTAL															3		**	
CATCH REGION SWTR	04-3	S	51566	15/04/76	R	81	627	1	2-03	02		T	3	23 BARKLEY SD	2	2	94	
	04-5	S	51703	28/04/76	R	3	670	1	4-08	02		T	3	23 UCLUELET	5	2	20	
	05-1	S	51518	04/05/76	R	2	740	1	8-03	02		T	3	23 PT ALBERNI	14	2	20	
	06-2	S	53558	09/06/76	R	2	760	1	9-08	80		V	5	45 TOFINO C	352	8	62	
	06-2	S	50338	14/06/76	R	2	724	1	38-21	02		T	3	45 PT ALBION	70	2	30	
	06-3	S	50307	16/06/76	R	1	768	1	39-06	02		T	3	45 TOFINO	72	2	20	
	07-1	S	52124	01/07/76	R	3	592	1	69-21	01		T	3	23 BAMFIELD	105	2	94	
	07-1	S	51083	29/06/76	R	2	690	1	66-02	02		T	3	24 TOFINO	100	2	20	
	07-2	S	21104	12/07/76	R	2	727	1		00		T	3	45 UCLUELET	118	2	20	
	07-3	S	27194	16/07/76	R	2	757	1	47-17	02		T	3	23 UCLUELET	85	1	20	
	07-3	S	27231	16/07/76	R	2	722	1	48-11	02		T	3	23 UCLUELET	85	1	20	
	07-4	S	56334	23/07/76	R	2	695	1	84-18	80		T	3	45 PT ALBERNI	144	2	20	
	TOTAL															12		**
CATCH REGION WOTR	06-4	S	10217	25/06/76	S	2	723	1	63-12	02		V	5	57 ELIZABETH H	190	3	75	
	08-3	S	61142	16/08/76	R	2	725	1	165-23	02		L	5	132 50 FATHOM	341	3	75	
TOTAL															2		**	
TAG TOTAL															17		****	

ENVIRONMENT CANADA
 REGIONAL MARK RECOVERY SERVICE

PAGE 5- 267

 CANADIAN RECOVERIES OF CHINOOK WITH CODED WIRE TAGS

BINARY TAG

AGENCY CODE: 5 BROOD YR: 73 AGENCY: FWS HATCHERY: ABERNATHY RELEASE: 1977 SITE: ABERNATHY CR
 DATA: 7/ 4

CATCH REGION SWTR	CATCH WEEK	L STRAP B TAG #	DATE	D R C S GD	LENGTH MM C	WEIGHT LBS C	SCALE BK & #	SCL A V G AGE M P R	STAT AND AREA	SUB	SAMP LOG L PL	S S LAT LONG	CR ED
	07-1	S 26143	30/06/76	R 2	645	1	27-22	03	T 3	24	TOFINO	43 1 20	
TOTAL												1 **	
TAG TOTAL												1 ****	

ENVIRONMENT CANADA
 REGIONAL MARK RECOVERY SERVICE

 CANADIAN RECOVERIES OF CHINOOK WITH CODED WIRE TAGS

BINARY TAG

AGENCY CODE: 5 BROOD YR: 73 AGENCY: FWS HATCHERY: ABERNATHY RELEASE: 2591 SITE: ABERNATHY CR
 DATA: 7/ 7

CATCH REGION SWTR	CATCH WEEK	L STRAP TAG #	DATE	D R C S GD	LENGTH MM C	WEIGHT LBS C	SCALE BK & #	SCL AGE	A V G M P R	STAT AREA	AND SUB	SAMP S S		CR
												LOG L PL	LAT LONG	
	07-1	S 52050	30/06/76	R 1	831	1	68-03	02	T 3	45	UCLUELET	102	2 20	
TOTAL												1	**	
TAG TOTAL												1	****	

ENVIRONMENT CANADA
 REGIONAL MARK RECOVERY SERVICE

PAGE 5- 271

 CANADIAN RECOVERIES OF CHINOOK WITH CODED WIRE TAGS

BINARY TAG

AGENCY CODE: 5 BROOD YR: 73 AGENCY: FWS HATCHERY: ABERNATHY RELEASE: 2674 SITE: ABERNATHY CR
 DATA: 8/ 4

CATCH REGION GSPT	CATCH WEEK	L STRAP B TAG #	DATE	D R C S	G D	LENGTH MM	WEIGHT C LBS	SCALE C BK & #	SCL A V G AGE M P R	STAT AND SUB AREA	SAMP S S		CR	
											LOG L PL	LAT LONG		ED
	08-3 H	31747	21/08/76	S					00	S 7 14	NORRIS RK	4929	12439	
TOTAL												1	**	
TAG TOTAL												1	***	

ENVIRONMENT CANADA
 REGIONAL MARK RECOVERY SERVICE

PAGE 5- 275

 CANADIAN RECOVERIES OF CHINOOK WITH CODED WIRE TAGS

BINARY TAG

AGENCY CODE: 5 BROOD YR: 74 AGENCY: FWS HATCHERY: ABERNATHY RELEASE: 1341 SITE: ABERNATHY CR
 DATA: 8/14

CATCH REGION	JFN	WEEK	B	STRAP	DATE	D	R	LENGTH	WEIGHT	SCALE	SCL	A	V	G	STAT	AND	SUB	SAMP	S	S	CR				
				#		C	S	MM	C	LBS	C	BK	&	#	AGE	M	P	R	AREA	LOG	L	PL	LAT	LONG	ED
08-2	S	28542	11/08/76	R	18	516	1				00	V	2	20	SAN	JUAN		188	1	20					

TOTAL 1 **

TAG TOTAL 1 ****

ENVIRONMENT CANADA
 REGIONAL MARK RECOVERY SERVICE

 CANADIAN RECOVERIES OF CHINOOK WITH CODED WIRE TAGS

BINARY TAG

AGENCY CODE: 5 BROOD YR: 73 AGENCY: FWS HATCHERY: ABERNATHY RELEASE: 2337 SITE: ABERNATHY CR
 DATA: 10/ 9

CATCH REGION SWTR	CATCH WEEK	L STRAP B TAG #	DATE	D R C S GD	LENGTH MM C	WEIGHT LBS C	SCALE BK & #	SCL AGE	A M	V P	G R	STAT AREA	AND SUB	SAMP S S		CR	
														LOG L	PL		LAT
	07-1	S 26241	02/07/76	R 2	718	1		00	T	3	24	TOFINO		47	1	20	
TOTAL															1	**	
TAG TOTAL															1	****	

ENVIRONMENT CANADA
 REGIONAL MARK RECOVERY SERVICE

 CANADIAN RECOVERIES OF CHINOOK WITH CODED WIRE TAGS

BINARY TAG

AGENCY CODE: 5 BROOD YR: 73 AGENCY: FWS HATCHERY: ABERNATHY RELEASE: 2335 SITE: ABERNATHY CR
 DATA: 11/ 7

CATCH REGION SWTR	CATCH WEEK	L STRAP B TAG #	DATE	D R C S GD	LENGTH MM C	WEIGHT LBS C	SCALE BK & #	SCL A V G AGE M P R	STAT AND AREA	SUB	SAMP S S		CR
											LOG L PL	LAT LONG ED	
	07-3 S	27206	16/07/76	R 3	654	1		48-02 02	T 3 23	UCLUELET	85	1 20	
TOTAL											1	**	
TAG TOTAL											1	****	

ENVIRONMENT CANADA
 REGIONAL MARK RECOVERY SERVICE

PAGE 5- 291

 CANADIAN RECOVERIES OF CHINOOK WITH CODED WIRE TAGS

BINARY TAG

AGENCY CODE: 5 BROOD YR: 73 AGENCY: FWS HATCHERY: ABERNATHY RELEASE: 2727 SITE: ABERNATHY CR
 DATA: 12/ 7

CATCH REGION SWTR	CATCH WEEK	L STRAP B TAG #	DATE	D R C S	G D	LENGTH MM C	WEIGHT LBS C	SCALE BK & #	SCL AGE	A M	V P	G R	STAT AREA	AND SUB	SAMP LOG	S L	S PL	LAT	LONG	CR ED	
																					08-1 S

TOTAL 1 **

TAG TOTAL 1 ****

ENVIRONMENT CANADA
 REGIONAL MARK RECOVERY SERVICE

 CANADIAN RECOVERIES OF CHINOOK WITH CODED WIRE TAGS

BINARY TAG

AGENCY CODE: 5 BROOD YR: 74 AGENCY: FWS HATCHERY: ABERNATHY RELEASE: 1520 SITE: ABERNATHY CR
 DATA: 12/15

CATCH REGION	L STRAP	WEEK B TAG #	DATE	D R C S GD	LENGTH MM C	WEIGHT LBS C	SCALE BK & #	SCL A V G	STAT AND SUB AREA	SAMP S S LOG L PL	CR LAT LONG ED
08-3 S	63619	18/08/76	R 18	510	1			00 P 8	12 JOHNSTNE ST	209 1 20	

TOTAL 1 **

TAG TOTAL 1 ****

ENVIRONMENT CANADA
 REGIONAL MARK RECOVERY SERVICE

 CANADIAN RECOVERIES OF CHINOOK WITH CODED WIRE TAGS

BINARY TAG

AGENCY CODE: 5 BROOD YR: 73 AGENCY: FWS HATCHERY: ABERNATHY RELEASE: 1617 SITE: ABERNATHY CR
 DATA: 13/ 5

CATCH REGION SWTR	CATCH WEEK	L STRAP B TAG #	DATE	D R C S GD	LENGTH MM C	WEIGHT LBS C	SCALE BK & #	SCL AGE	A V G M P R	STAT AND AREA	SUB	SAMP S S		CR	
												LOG L PL	LAT LONG		ED
	07-4	S 56188	21/07/76	R 1	818	1		83-12	02	T 3	45	TOFINO	137	2 20	
TOTAL													1	**	
TAG TOTAL													1	****	

ENVIRONMENT CANADA
 REGIONAL MARK RECOVERY SERVICE

 CANADIAN RECOVERIES OF CHINOOK WITH CODED WIRE TAGS

BINARY TAG

AGENCY CODE: 5 BROOD YR: 73 AGENCY: FWS HATCHERY: ABERNATHY RELEASE: 2229 SITE: ABERNATHY CR
 DATA: 13/ 6

CATCH REGION SWTR & WOTR	CATCH WEEK	L STRAP TAG #	DATE	D R C S GD	LENGTH MM C	WEIGHT LBS C	SCALE BK & #	SCL A V G AGE M P R	STAT AND AREA	SUB	SAMP S S			CR ED	
											LOG L	PL	LAT LONG		
	06-2	S 8676	09/06/76	R 2	726	1	26-14	20	T 5	36	BIG BANK F2	131	3	75	

TOTAL 1 **

TAG TOTAL 1 ****

ENVIRONMENT CANADA
 REGIONAL MARK RECOVERY SERVICE

 CANADIAN RECOVERIES OF CHINOOK WITH CODED WIRE TAGS

BINARY TAG

AGENCY CODE: 5 BROOD YR: 74 AGENCY: FWS HATCHERY: SPRING CREEK RELEASE: 98104 SITE: COLUMBIA R
 DATA: 14/ 1

	CATCH WEEK	L B	STRAP TAG #	DATE	D C	R S	LENGTH MM	WEIGHT LBS	SCALE C BK & #	SCL AGE	A M	V P	G R	STAT AREA	AND AREA	SUB AREA	SAMP LOG	S L	S PL	CR ED	LAT	LONG	
																							AND
CATCH REGION SWTR	08-4	S	58680	25/08/76	R	3	605	1	87-02	02	V	4	23	UCLUELET	SW		816	8	62				
	09-2	S	64922	11/09/76	R	3	535	1		00	T	3	45	TOFINO	C		335	1	20				
TOTAL	,2 **																						
CATCH REGION WOTR	10-3	S	8554	14/10/76	R	3	555	1	240-08	00	V	5	132	UMATILLA			543	3	75				
TOTAL	1 **																						
CATCH REGION GSSTR	10-1	S	18566	30/09/76	R	35	594	1	100-18	80	P	5	17	NANAIMO			619	2	74				
TOTAL	1 **																						
CATCH REGION CN	08-2	S	57895	12/08/76	R	4	469	1		00	P	8	9	RIVERS IN			195	2	30				
TOTAL	1 **																						
CATCH REGION JFN	07-5	S	27808	28/07/76	R	18	415	1		00	V	8	20	SAN JUAN			139	1	20				
	08-1	S	27963	04/08/76	R	18	494	1		00	V	8	20	SAN JUAN			164	1	20				
	08-1	S	27967	04/08/76	R	18	396	1		00	V	8	20	SAN JUAN			159	1	20				
	08-1	S	27971	04/08/76	R	18	348	1		00	V	8	20	SAN JUAN			164	1	20				
	08-4	S	63988	25/08/76	R	18	438	1		00	P	8	20	SAN JUAN			241	1	20				
	09-2	S	61740	08/09/76	R	4	471	1	199-03	90	P	1	20	SAN JUAN			425	3	75				
TOTAL	6 **																						
CATCH REGION GSN	09-2	S	65000	08/09/76	R	18	455	1		00	V	2	789	AREAS 17,18			309	1	20				
TOTAL	1 **																						
CATCH REGION GSPT	08-1	H	30462	01/08/76	S					00	S	7	19	CHURCH IS							4818	12335	
	12-5	H	35356	28/12/76	S					00	S	7	19	BROTCHIE L							4822	12323	
TOTAL	2 **																						
TAG TOTAL	14 ****																						

ENVIRONMENT CANADA
 REGIONAL MARK RECOVERY SERVICE

PAGE 5- 301

 CANADIAN RECOVERIES OF CHINOOK WITH CODED WIRE TAGS

BINARY TAG

AGENCY CODE: 5 BROOD YR: 73 AGENCY: FWS HATCHERY: ABERNATHY RELEASE: 2281 SITE: ABERNATHY CR
 DATA: 14/ 4

CATCH REGION SWTR	CATCH WEEK	L STRAP B TAG #	DATE	D R C S GD	LENGTH MM C	WEIGHT LBS C	SCALE BK & #	SCL A V G AGE M P R	STAT AND AREA	SUB	SAMP S S		CR
											LOG L PL	LAT LONG ED	
	06-2	S 50161	10/06/76	R 2	672	1		31-02 02	T 3 45	PT ALBION	62	2 30	
TOTAL											1	**	
TAG TOTAL											1	****	

ENVIRONMENT CANADA
 REGIONAL MARK RECOVERY SERVICE

 CANADIAN RECOVERIES OF CHINOOK WITH CODED WIRE TAGS

BINARY TAG

AGENCY CODE: 5 BROOD YR: 73 AGENCY: FWS HATCHERY: ABERNATHY RELEASE: 2161 SITE: ABERNATHY CR
 DATA: 14/ 8

CATCH REGION SWTR	CATCH WEEK	L STRAP B TAG #	DATE	D R C S	R G D	LENGTH MM	WEIGHT C LBS	SCALE C BK	SCL & #	A V G AGE M P R	STAT AND AREA	SUB	SAMP S S		CR
													LOG L	PL	
04-5 S	51548	03/05/76	R 3	642	1	7-07	80	T 3	23	UCLUELET	13	2	20		
TOTAL														1	**
TAG TOTAL														1	****

ENVIRONMENT CANADA
 REGIONAL MARK RECOVERY SERVICE

PAGE 5- 305

 CANADIAN RECOVERIES OF CHINOOK WITH CODED WIRE TAGS

BINARY TAG

AGENCY CODE: 5 BROOD YR: 74 AGENCY: FWS HATCHERY: SPRING CREEK RELEASE: 96564 SITE: COLUMBIA R
 DATA: 15/ 1

	CATCH WEEK	L B	STRAP TAG #	DATE	D C	R S	LENGTH MM	WEIGHT LBS	SCALE C	SCL AGE	A M	V P	G R	STAT AREA	AND SUB	SAMP S S		CR ED
																LOG	L PL	
CATCH REGION JFN	08-4	S	63953	25/08/76	R	18	425	1		00	P	8	20	SAN JUAN		241	1	20
	09-1	S	64635	01/09/76	R	18	405	1		00	P	8	20	SAN JUAN		281	1	20
TOTAL	2 **																	
CATCH REGION GSPT	08-2	H	27110	14/08/76		S				00	S	7	17	ORLEBAR PT		4913	12350	
TOTAL	1 **																	
TAG TOTAL	3 ****																	

ENVIRONMENT CANADA
 REGIONAL MARK RECOVERY SERVICE

CANADIAN RECOVERIES OF CHINOOK WITH CODED WIRE TAGS

BINARY TAG

AGENCY CODE: 5 BROOD YR: 74 AGENCY: FWS HATCHERY: ABERNATHY RELEASE: 1609 SITE: ABERNATHY CR
 DATA: 15/12

	CATCH WEEK	L B	STRAP TAG #	DATE	D C	R S	LENGTH MM	WEIGHT C	SCALE LBS	SCL C	A BK	V &	G #	STAT AGE	AND M	SUB P	AREA	SAMP LOG	S L	S PL	LAT	LONG	CR ED	
CATCH REGION SWTR	06-3	S	50519	21/06/76	R	3	626	1		47-08	80	T	3	45	BAMFIELD			81	2	94				
TOTAL																			1	**				
CATCH REGION GSTR	06-3	S	16421	17/06/76	R	35	775	1		51-18	03	P	4	17	PORLIER PS			179	2	74				
TOTAL																			1	**				
TAG TOTAL																			2	****				

ENVIRONMENT CANADA
 REGIONAL MARK RECOVERY SERVICE

 CANADIAN RECOVERIES OF CHINOOK WITH CODED WIRE TAGS

BINARY TAG

AGENCY CODE: 6 BROOD YR: 73 AGENCY: CDFG HATCHERY: FEATHER RIVER RELEASE: 135796 SITE: SAN JOAQUIN
 DATA: 1/ 4

CATCH WEEK	REGION	SWTR	L STRAP B TAG #	DATE	D R C S GO	LENGTH MM C	WEIGHT LBS C	SCALE BK & #	SCL A V G AGE M P R	STAT AND SUB AREA	SAMP S S LOG L PL	CR LAT LONG ED
CATCH	REGION	SWTR	09-3 S	56549	20/09/76	R 3	674 1	110-07	02	T 5 23	UCLUELET	279 2 19
TOTAL						1 **						
TAG TOTAL						1 ****						

ENVIRONMENT CANADA
REGIONAL MARK RECOVERY SERVICE

PAGE 5- 311

CANADIAN RECOVERIES OF CHINOOK WITH CODED WIRE TAGS

BINARY TAG

AGENCY CODE: 7 BROOD YR: 73 AGENCY: ODFW HATCHERY: TRASK RELEASE: 36519 SITE: TRASK
DATA: 10/10

CATCH REGION	L	STRAP	WEEK	B	TAG #	DATE	D	R	C	S	GD	LENGTH	WEIGHT	SCALE	SCL	A	V	G	STAT	AND	SUB	SAMP	S	S	LAT	LONG	CR	
												MM	LBS	CM	AGE	M	P	R	AREA			LOG	L	PL			ED	
CATCH REGION UNKNOWN	07-3	L	44369			11/07/76	S	3				568	1	129-01	02			L	5			256	3	20				
TOTAL	1 **																											
CATCH REGION NTR	05-3	S	4293			20/05/76	R	4				535	1	36	2	2-18	02	V	5	707	TIAN	HEAD	G	22	5	70		
	05-4	S	4287			25/05/76	R	2				704	1	85	2	3-04	03	V	5	52	BRANDY	SP	C	38	5	70		
	06-1	S	4238			01/06/76	R	3				675	1	79	2	4-10	02	V	5	302	REEF	IS	B	55	5	70		
	06-1	S	4274			01/06/76	R	3				610	1	54	2	4-11	02	V	5	1	TOWHILL		B	56	5	70		
	06-1	L	43290			02/06/76	R	4				573	1	44	2	4-17	80	L	5	82	TWO	PEAKS		66	5	70		
	06-1	S	4305			02/06/76	R	4				578	1	48	2	4-16	02	V	5	1	MASSET			64	5	70		
	06-1	S	4291			31/05/76	R	3				687	1	51	2	4-06	02	V	5	707	RENNEL	SD	F	50	5	70		
	06-2	S	4345			07/06/76	R	3				670	1	74	2	6-07	02	V	5	1	LANGARA	I	D	81	5	70		
	06-2	S	4346			08/06/76	R	3				641	1	75	2	6-14	80	V	5	52	FREEMAN	P	A	89	5	70		
	06-2	S	4393			09/06/76	R	3				615	1	61	2	7-02	80	V	5	725	TOWHILL		E	100	5	70		
	06-2	S	4359			10/06/76	R	3				600	1	52	2	7-17	02	V	5	52	BRANDY	SP	C	108	5	70		
	06-2	S	4400			11/06/76	R	3				644	1	61	2	8-03	02	V	5	725	ROSE	SPIT	N	113	5	70		
	06-3	L	41448			14/06/76	R	3				635	1	68	2	10-14	02	L	5	302	RAMSAY	C		127	5	70		
	06-3	L	43161			14/06/76	R	3				736	1	70	2	11-03	80	L	5	302	T	HORSESHOE		129	5	70		
	06-3	L	43188			14/06/76	R	3				590	1	55	2	11-05	02	L	5	302	T	HORSESHOE		129	5	70		
	06-3	L	43250			14/06/76	R	4				511	1	31	2	9-18	80	L	5	82	TWO	PEAKS	G	120	5	70		
	06-3	L	43257			14/06/76	R	4				555	1	39	2	9-19	02	L	5	82	TWO	PEAKS	G	120	5	70		
	06-3	L	43280			14/06/76	R	3				620	1	53	2	9-17	02	L	5	82	TWO	PEAKS	G	120	5	70		
	06-3	S	4415			14/06/76	R	3				646	1	71	2	10-20	02	L	5	724	SCUDDER	P	A	128	5	70		
	06-3	S	4441			14/06/76	R	3				670	1	73	2	9-22	02	V	5	1	LANGARA	I	D	122	5	70		
	06-3	S	4442			14/06/76	R	3				652	1	61	2	10-12	02	L	5	724	SCUDDER	P	A	127	5	70		
	06-3	S	4453			18/06/76	R	4				516	1	38	2	12-04	01	L	5	725	HUDSONS		D	144	5	70		
	06-3	S	4489			18/06/76	R	4				524	1	33	2	12-07	01	L	5	725	HUDSONS		D	144	5	70		
	06-3	S	4495			18/06/76	R	4				585	1	46	2	12-08	01	L	5	725	HUDSONS		D	144	5	70		
	06-4	S	4461			21/06/76	R	3				661	1	77	2	13-02	02	V	5	724	BANKS-RAMSY			149	5	70		
	06-4	S	4468			21/06/76	R	3				661	1	78	2	13-10	80	V	5	5	OLY	SPOT		151	5	70		
	06-4	S	4482			21/06/76	R	3				643	1	66	2	13-19	02	V	5	502	JUAN	PRZ	A	154	5	70		
	06-4	S	4507			23/06/76	R	3				657	1	74	2	16-06	80	V	5	52	OVAL	BANK	H	178	5	70		
	06-4	S	4512			23/06/76	R	3				618	1	62	2	15-21	02	V	5	52	OVAL	BANK	H	178	5	70		
	06-4	S	4532			23/06/76	R	3				607	1	54	2	16-21	80	S	V	5	52	INSIDE		A	188	5	70	
	06-4	S	4581			23/06/76	R	3				600	1	53	2	15-16	02	V	5	52	OVAL	BANK	H	178	5	70		
	06-4	S	4586			24/06/76	R	3				641	1	67	2	17-02	02	L	5	302	RAMSAY	C	E	191	5	70		
	06-4	L	43277			25/06/76	R	3				627	1	63	2	19-09	02	L	5	82	HUDSONS		A	209	5	70		
	06-4	S	4557			25/06/76	R	4				573	1	44	2	18-18	01	V	3	82	TWO	PEAKS	I	211	5	70		
	06-4	S	4575			25/06/76	R	3				655	1	73	2	17-17	02	V	5	784	RENNEL	SD	A	206	5	70		
	06-4	S	4578			25/06/76	R	3				610	1	58	2	17-18	02	V	5	784	RENNEL	SD	A	206	5	70		

----- CONTINUATION -----

ENVIRONMENT CANADA
 REGIONAL MARK RECOVERY SERVICE

 CANADIAN RECOVERIES OF CHINOOK WITH CODED WIRE TAGS

BINARY TAG

 AGENCY CODE: 7 BROOD YR: 73 AGENCY: ODFW HATCHERY: TRASK RELEASE: 36519 SITE: TRASK
 DATA: 10/10

CATCH REGION NTR	CATCH WEEK	L B	STRAP TAG #	DATE	D R		LENGTH MM	WEIGHT LBS	SCALE C BK & #	SCL AGE	A M P R	V G	STAT	AND SUB AREA	SAMP LOG	S L	S PL	LAT	LONG	CR ED	
					C	S															GD
	06-4	S	4592	25/06/76	R	4	578	1	47	2	19-03	80	V	5	82	TWO PEAKS	I	211	5	70	
	06-4	S	4597	25/06/76	R	2	671	1	85	2	19-05	00	S	V	5	82	TWO PEAKS	I	211	5	70
	06-4	S	4599	25/06/76	R	4	541	1	37	2	18-12	02	V	3	82	HUDSONS	D	208	5	70	
	06-4	S	4607	25/06/76	R	3	648	1	71	2	20-13	02	V	5	724	SHELGROND	L	215	5	70	
	06-4	S	4639	25/06/76	R	4	606	1	47	2	19-24	02	L	5	82	TWO PEAKS	I	213	5	70	
	06-4	S	4645	25/06/76	R	4	538	1	40	2	20-17	02	V	5	724	SHELGROND	L	215	5	70	
	07-1	L	43803	03/07/76	S	3	617	1	67	2	25-02	02	L	5	726	RAMSAY	C D	277	5	70	
	07-1	S	4606	28/06/76	R	4	565	1	39	2	21-16	80	V	5	725	TWO PEAKS	B	222	5	70	
	07-1	S	4649	28/06/76	R	4	548	1	46	2	21-11	80	S	V	5	5	SHELLGROUND	225	5	70	
	07-1	S	4669	29/06/76	R	1	944	1	221	2	22-12	03	L	5	302	CUMSHEWA	FL	229	5	70	
	07-1	S	4679	29/06/76	R	3	633	1	59	2	22-21	02	L	5	724	RAMSAY	C E	228	5	70	
	07-1	L	43191	30/06/76	S	2	699	1	89	2	23-15	02	S	L	5	302	RAMSAY	C	256	5	70
	07-1	S	4684	30/06/76	R	2	703	1	100	2	23-22	02	V	5	302	RAMSAY	C B	255	5	70	
	07-2	S	4712	05/07/76	R	3	613	1	54	2	27-02	02	V	5	302	JUAN PEREZ	276	5	70		
	07-2	S	4736	05/07/76	R	3	585	1	57	2	26-25	02	V	5	724	HORSESHOE	F	275	5	70	
	07-2	L	43298	08/07/76	R	4	503	1	30	2	30-05	01	L	5	725	ROSE SPIT	G	311	5	70	
	07-3	S	4878	15/07/76	R	3	623	1	60	2	34-19	90	V	5	52	BRANDY SP	C	357	5	70	
	07-3	L	41168	16/07/76	R	3	587	1	59	2		00	L	5	5	SHELLGROUND	361	5	70		
	07-3	S	4942	17/07/76	R	3	628	1	66	2	36-18	02	V	5	82	ROSE SPIT	K	372	5	70	
	07-4	S	4912	19/07/76	R	3	618	1	61	2	37-15	02	V	5	302	JUAN PEREZ	379	5	70		
	07-4	S	4916	19/07/76	R	3	649	1	80	2	37-16	80	V	5	302	JUAN PEREZ	379	5	70		
	07-4	S	4917	20/07/76	R	3	629	1	59	2	38-05	02	V	5	724	SHELGROND	B	381	5	70	
	07-4	L	41409	21/07/76	R	2	631	1	86	2	38-11	02	L	5	724	SHELGROND	C	386	5	70	
	07-4	S	4938	21/07/76	R	3	581	1	60	2	39-18	80	V	5	825	ROSE SPIT	M	391	5	70	
	07-4	S	4987	23/07/76	R	3	602	1	59	2	41-22	01	V	5	302	REEF IS	406	5	70		
	07-4	S	64017	23/07/76	R	4	586	1	44	2	42-01	01	S	V	5	302	SCUDDER PT	407	5	70	
	07-5	S	64044	26/07/76	R	3	606	1	62	2	43-01	80	S	V	5	708	7 MILE	A	422	5	70
	07-5	S	64012	30/07/76	R	2	595	1	54	2	44-08	80	V	5	753	SHELGROND	H	470	5	70	
	08-1	L	42336	03/08/76	R	3	626	1	60	2	47-12	02	L	5	302	RAMSAY	C	485	5	70	
	08-1	S	64096	03/08/76	R	4	546	1	41	2	46-09	01	L	5	82	TWO PEAKS	488	5	70		
	08-1	S	64099	03/08/76	R	4	553	1	41	2	46-06	80	L	5	82	TWO PEAKS	488	5	70		
	08-1	S	64111	05/08/76	R	3	677	1	75	2	48-10	80	V	5	708	TOWHILL	B	515	5	70	
	08-1	S	64199	07/08/76	R	3	635	1	66	2	50-15	80	S	L	5	724	HORSESHOE	F	528	5	70
	08-2	L	43296	11/08/76	R	3	658	1	72	2	51-15	02	L	5	4	OVAL BANK	559	5	70		
	08-3	L	43230	16/08/76	R	2	728	1	108	2	53-02	02	L	5	1	TOWHILL	589	5	70		
	08-3	S	64177	16/08/76	R	2	687	1	103	2	53-16	80	V	5	82	SKIDEGATE	D	598	5	70	
	08-4	L	42320	23/08/76	R	4	514	1	37	2	58-13	80	L	5	102	MASSET	E	648	5	70	
	08-4	S	64251	25/08/76	R	2	715	1	112	2	58-24	02	V	5	753	SHELGROND	H	657	5	70	

----- CONTINUED -----

ENVIRONMENT CANADA
REGIONAL MARK RECOVERY SERVICE

PAGE 5- 313

CANADIAN RECOVERIES OF CHINOOK WITH CODED WIRE TAGS

BINARY TAG

AGENCY CODE: 7 BROOD YR: 73 AGENCY: ODFW HATCHERY: TRASK RELEASE: 36519 SITE: TRASK
DATA: 10/10

	CATCH WEEK	L B	STRAP TAG #	DATE	D R		LENGTH		WEIGHT		SCALE		SCL A V G			STAT AND SUB		SAMP S S			CR	
					C	S	MM	C	LBS	C	BK	&	#	AGE	M	P	R	AREA	LOG	L	PL	LAT
CATCH REGION NTR	08-4	S	64326	25/08/76	R	3	641	1	70	2	59-05	80	V	5	502	OGDEN CHAN	664	5	70			
	09-2	L	43232	09/09/76	R	1	774	1	136	2	62-11	03	L	5	1	VIRAGO SD	765	5	70			
	09-2	S	64357	10/09/76	R	1	778	1	152	2	62-19	02	V	5	774	RENNEL SD D	772	5	70			
	09-3	S	64342	17/09/76	R	2	692	1	92	2	64-15	02	V	5	1	LANGARA IS	820	5	70			
TOTAL																						78 **
CATCH REGION CTR	06-3	S	1606	14/06/76	R	3	629	1			25-10	80	V	5	46	GOOSE BANKS	114	4	20			
	06-4	S	1647	22/06/76	R	3	616	1			6-24	02	V	5	7	GOOSE IS	194	4	20			
	07-1	S	16989	05/07/76	R	35	587	1			57-12	02	P	3	12	BULL HAR.	241	2	74			
	07-3	S	2315	11/07/76	S	35						00	P	5			799	4	20			
	07-3	S	2048	14/07/76	R	3	644	1			18-04	11	V	5	8	HAKAI PASS	430	4	20			
	07-3	S	2195	15/07/76	R	3	578	1			19-13	02	S	V	5	714	CALVERT IS	456	4	20		
	07-4	S	56230	20/07/76	R	3	589	1			83-05	01	V	3	15	TRIANGLE IS	136	2	20			
	07-4	S	65702	23/07/76	R	3	540	1				00	V	5	9	RIVERS IN	550	4	20			
	07-5	S	65826	31/07/76	R	3	646	1			23-10	80	V	5	8	GOOSE BANKS	631	4	20			
	08-1	S	65451	08/08/76	R	1	729	1			32-11	80	P	5	27	WINTER HAR	705	4	20			
	08-1	S	18083	09/08/76	R	35	635	1			79-04	80	P	3	12	BULL HAR.	425	2	74			
	08-2	L	52535	08/08/76	R	2	679	1			32-14	02	V	5	9	GOSLING RCK	707	4	20			
	08-2	S	65467	12/08/76	R	2	671	1			33-06	02	V	5	9	PEARL ROCKS	720	4	20			
TOTAL																						13 **
CATCH REGION NWTR	08-2	S	30772	13/08/76	R	2	645	1				00	P	3	61	KYUQUOT J	201	1	20			
	08-3	S	63763	23/08/76	R	3	607	1			89-03	02	P	3	27	WINTER HAR	225	1	20			
	08-4	S	63117	26/08/76	R	2	680	1			92-17	80	P	3	27	WINTER HAR	253	1	20			
	09-2	S	66018	13/09/76	R	2	707	1				00	P	3	27	WINTER HAR	337	1	20			
	09-2	S	66040	13/09/76	R	1	747	1				00	P	3	26	KYUQUOT	338	1	20			
	09-2	S	66057	13/09/76	R	2	680	1				00	P	3	26	KYUQUOT	338	1	20			
	09-2	S	66090	13/09/76	R	1	737	1				00	S	P	3	26	KYUQUOT	338	1	20		
TOTAL																						7 **
CATCH REGION SWTR	05-4	S	53660	26/05/76	R	3	568	1			18-21	02	T	3	45	PT ALBRNI A	36	2	20			
	05-4	S	53664	26/05/76	R	3	641	1			18-16	80	T	3	45	PT ALBRNI A	36	2	20			
	06-1	S	9927	03/06/76	R	3	356	1			22-06	02	T	5	23	OSTERGAARD	109	3	75			
	06-1	S	9941	03/06/76	R	3	630	1			22-07	02	T	5	23	OSTERGAARD	109	3	75			
	06-2	S	50179	10/06/76	R	3	625	1			30-24	02	T	3	45	PT ALBION	62	2	30			

----- CONTINUATION -----

ENVIRONMENT CANADA
REGIONAL MARK RECOVERY SERVICE

PAGE 5- 315

CANADIAN RECOVERIES OF CHINOOK WITH CODED WIRE TAGS

BINARY TAG

AGENCY CODE: 7 BROOD YR: 73 AGENCY: ODFW HATCHERY: TRASK RELEASE: 38883 SITE: ALSEA
DATA: 10/11

CATCH REGION	L	STRAP	WEEK	B	TAG #	DATE	D R		LENGTH	WEIGHT	SCALE	SCL	A	V	G	STAT	AND	SUB	SAMP	S	S	LAT	LONG	CR	
							C	S																	MM
CATCH REGION NTR	05-3	S	4280			17/05/76	R	3	591	1	50	2	2-07	02	V	5	707	TIAN HEAD	E	12	5	70			
	06-2	L	43543			07/06/76	R	18	558	1	41	2	6-10	02	L	5	82	TWO PEAKS	B	82	5	70			
	06-2	S	4351			09/06/76	R	4	477	1	24	2	7-05	01	L	5	725	ROSE SPIT	G	106	5	70			
	06-3	L	43289			14/06/76	R	4	510	1	32	2	9-06	80	L	5	82	TWO PEAKS	G	120	5	70			
	06-3	S	4469			18/06/76	R	3	592	1	53	2	12-05	01	L	5	725	HUDSONS	D	144	5	70			
	06-4	S	4457			21/06/76	R	3	650	1	74	2	13-12	02	S	V	5	809	RAMSAY	C	D	152	5	70	
	06-4	S	4527			22/06/76	R	3	605	1	59	2	14-10	02	V	5	818	BONILLA	A	162	5	70			
	06-4	L	41417			23/06/76	R	3	635	1	69	2	16-10	02	L	5	724	RAMSAY	C	E	181	5	70		
	06-4	S	4539			23/06/76	R	3	622	1	58	2	14-17	02	L	5	724	RAMSAY	C	E	169	5	70		
	06-4	S	4540			23/06/76	R	4	553	1	45	2	15-24	02	V	5	52	OVAL BANK	H	178	5	70			
	06-4	S	4545			24/06/76	R	3	618	1	62	2	17-13	80	V	5	82	ROSE SPIT	G	205	5	70			
	06-4	L	43264			25/06/76	R	4	562	1	40	2	19-13	80	L	5	82	HUDSONS	A	209	5	70			
	06-4	S	4556			25/06/76	R	3	616	1	58	2	18-21	02	V	3	82	TWO PEAKS	I	211	5	70			
	07-1	S	4728			02/07/76	R	4	569	1	49	2	24-10	02	V	5	52	FREEMAN	P	A	266	5	70		
	07-3	L	43801			17/07/76	R	3	627	1	60	2	36-13	80	V	5	102	OLY SPOT		371	5	70			
	07-4	S	4929			19/07/76	R	3	606	1	55	2	37-14	01	V	5	302	JUAN PEREZ		379	5	70			
	07-4	S	4947			19/07/76	R	3	594	1	57	2	37-11	01	V	5	302	JUAN PEREZ		379	5	70			
	07-4	L	42316			21/07/76	R	3	637	1	59	2	39-07	01	S	L	5	82	ROSE SPIT	G	389	5	70		
	07-4	L	43538			21/07/76	R	3	608	1	56	2	38-25	02	S	L	5	809	S.FLATS	A	390	5	70		
	07-4	S	4977			21/07/76	R	2	665	1	85	2	39-24	02	V	5	825	ROSE SPIT	M	391	5	70			
	07-4	S	64040			23/07/76	R	4	549	1	39	2	42-02	80	V	5	302	SCUDDER PT		407	5	70			
	07-5	S	64048			26/07/76	R	4	558	1	47	2	43-17	80	V	5	82	ROSE SPIT	G	426	5	70			
	07-5	S	64038			29/07/76	R	3	592	1	62	2	43-21	80	V	5	5	SHELLGROUND		445	5	70			
	08-1	S	64061			03/08/76	R	3	641	1	74	2	47-07	01	L	5	725	TOWHILL	D	489	5	70			
	09-3	S	64325			16/09/76	R	3	625	1	71	2	64-10	80	V	5	707	LANGARA I	B	819	5	70			
	09-3	S	64356			17/09/76	R	1	776	1	128	2	64-17	02	V	5	1	LANGARA IS		820	5	70			
TOTAL									26	**															
CATCH REGION CTR	06-1	S	4314			02/06/76	R	3	626	1	66	2	5-06	80	V	5	6	CAAMANO SD		68	5	70			
	06-3	S	1622			19/06/76	R	3	605	1			25-22	02	V	5	8	HAKAI PASS		153	4	20			
	07-1	S	1582			28/06/76	R	3	625	1			9-05	02	V	5	7	MILBANKE SD		258	4	20			
	07-3	S	2262			13/07/76	R	3	610	1			17-06	80	V	5	8	GOOSE BANKS		415	4	20			
	07-3	S	2043			14/07/76	R	2	661	1			18-05	80	V	5	8	S.POINTERS		431	4	20			
	07-5	S	65992			27/07/76	R	2	673	1			21-15	80	V	5	764	HANNAH ROCK		577	4	20			
	07-5	S	65954			30/07/76	R	3	611	1				00	P	5	27	WINTER HAR		609	4	20			
	08-1	S	57730			06/08/76	R	2	673	1			90-07	02	V	3	11	TRIANGLE IS		169	2	20			
	08-4	S	64273			24/08/76	R	3	641	1	71	2	58-17	80	V	5	46	GOOSE BKS	A	652	5	70			
TOTAL									9	**															
CATCH REGION NWTR	07-2	S	26886			12/07/76	R	3	634	1			41-02	02	P	3	27	WINTER HAR		75	1	20			

----- CONTINUATION -----

ENVIRONMENT CANADA
 REGIONAL MARK RECOVERY SERVICE

PAGE 5- 317

 CANADIAN RECOVERIES OF CHINOOK WITH CODED WIRE TAGS

BINARY TAG

AGENCY CODE: 7
 DATA: 10/12

BROOD YR: 73 AGENCY: ODFW HATCHERY: ELK RIVER RELEASE: 38030 SITE: ALSEA

CATCH REGION	L	STRAP	WEEK	B	TAG #	DATE	D R		LENGTH	WEIGHT	SCALE	SCL	A	V	G	STAT	AND	SUB	SAMP	S	S	LAT	LONG	CR	ED	
							C	S																		GD
CATCH REGION NTR	05-3	S	4290	20/05/76	R	4	524	1	33	2	2-19	02	V	5	707	TIAN HEAD	G	23	5	70						
	06-3	S	4431	14/06/76	R	3	641	1	63	2	9-12	80	V	5	202	RENNELL SD		121	5	70						
	06-4	S	4471	21/06/76	R	2	704	1	88	2	13-06	80	V	5	5	OLY SPOT		151	5	70						
	06-4	S	4503	23/06/76	R	3	616	1	66	2	15-02	02	S	L	5	724	RAMSAY C	E	169	5	70					
	06-4	S	4513	23/06/76	R	4	583	1	49	2	15-01	02	L	5	724	RAMSAY C	E	169	5	70						
	06-4	S	4573	23/06/76	R	4	515	1	34	2	15-23	80	V	5	52	OVAL BANK	H	178	5	70						
	06-4	L	41343	24/06/76	S	3	660	1				00	L	5	1	TOWHILL		203	5	70						
	06-4	L	41154	25/06/76	R	3	605	1	61	2	17-20	02	L	5	502	ROSE SPIT	C	207	5	70						
	06-4	L	41156	25/06/76	R	3	632	1	71	2	18-05	02	L	5	502	ROSE SPIT	C	207	5	70						
	07-1	S	4642	29/06/76	R	3	632	1	67	2	21-18	02	V	5	725	ROSE SPIT	J	226	5	70						
	07-2	S	4786	06/07/76	R	3	573	1	51	2	27-15	01	V	5	5	OLY SPOT	A	280	5	70						
	07-3	S	4854	14/07/76	R	4	535	1	54	2	33-21	01	V	5	5	FREEMAN P	C	343	5	70						
	07-4	S	4901	19/07/76	R	4	559	1	47	2	37-20	80	V	5	302	JUAN PEREZ		379	5	70						
	07-4	S	4936	19/07/76	R	3	582	1	53	2	37-12	01	V	5	302	JUAN PEREZ		379	5	70						
	07-4	L	41404	21/07/76	R	2	654	1	91	2	38-09	02	L	5	724	SHELGROND C		386	5	70						
	07-4	L	42296	21/07/76	R	26	599	1	55	2	40-22	01	L	5	82	TWO PEAKS		393	5	70						
	07-5	S	64015	29/07/76	R	4	564	1	47	2	43-22	80	V	5	82	SQUATTER	A	462	5	70						
	07-5	S	64004	30/07/76	R	4	553	1	49	2	44-07	01	S	V	5	753	SHELGROND H		471	5	70					
	08-1	S	65868	03/08/76	R	3	586	1			30-12	80	V	5	502	RAMSAY C		642	4	20						
	08-1	S	64146	04/08/76	R	3	603	1	59	2	48-05	80	V	5	753	SHELGROND H		506	5	70						
	08-2	S	64192	14/08/76	R	3	607	1	61	2	52-03	02	V	5	725	TOWHILL	D	587	5	70						
	09-2	L	42384	07/09/76	R	2	654	1	83	2	61-15	11	L	5	5	T HORSESHOE		738	5	70						
	09-2	S	64377	09/09/76	R	3	604	1	55	2	62-14	02	V	5	52	SHELGROND N		768	5	70						
TOTAL							23	**																		
CATCH REGION CTR	06-1	S	4318	02/06/76	R	4	532	1	43	2	5-12	80	V	5	6	CAAMANO SD		67	5	70						
	07-1	S	1585	28/06/76	R	3	605	1			9-07	80	V	5	7	ST. JOHN		259	4	20						
	08-1	S	65900	03/08/76	R	2	685	1			30-02	02	V	5	8	GOOSE BANKS		638	4	20						
TOTAL							3	**																		
CATCH REGION NWTR	05-4	S	25088	31/05/76	R	3	613	1			5-10	02	P	3	27	WINTER HAR		7	1	20						
TOTAL							1	**																		
CATCH REGION SWTR	06-3	S	50453	21/06/76	R	3	601	1			47-11	02	T	3	45	UCLUELET		80	2	20						
	07-3	S	10725	15/07/76	R	3	624	1			110-18	02	V	5	45			242	3	75						
	07-4	S	27488	21/07/76	R	2	655	1			54-11	02	T	3	23	UCLUELET		101	1	20						
	08-1	S	28339	09/08/76	R	3	601	1			75-15	01	T	3	23	UCLUELET		180	1	20						

----- CONTINUATION -----

----- CONTINUED -----

ENVIRONMENT CANADA
REGIONAL MARK RECOVERY SERVICE

PAGE 5- 318

CANADIAN RECOVERIES OF CHINOOK WITH CODED WIRE TAGS

BINARY TAG

AGENCY CODE: 7 BROOD YR: 73 AGENCY: ODFW HATCHERY: ELK RIVER RELEASE: 38030 SITE: ALSEA
DATA: 10/12

	CATCH WEEK	L B	STRAP TAG #	DATE	D R		LENGTH MM C	WEIGHT LBS C	SCALE BK & #	SCL AGE	A M	V P	G R	STAT AREA	AND SUB	SAMP S S		CR	
					C	S										GD	LOG	L	PL
CATCH REGION SWTR	08-2	S	58528	13/08/76	R	3	686	1	83-02	02	V	5	23	BIG BANK		771	8	62	
	08-3	S	63726	20/08/76	R	3	650	1	87-04	02	T	3	23	UCLUELET		224	1	20	
	09-2	S	64793	07/09/76	R	2	676	1	98-13	80	T	3	23	UCLUELET		300	1	20	
	09-3	S	56528	12/09/76	S	35				00	T	3				669	2	19	
	10-3	S	62754	15/10/76	R	3	640	1	240-14	02	L	5	23	BIG BANK		545	3	75	
TOTAL																9	**		
CATCH REGION WOTR	05-4	S	9544	28/05/76	R	3	588	1	20-06	02	V	5	132	PRAIRIES		97	3	75	
	09-2	S	61691	07/09/76	R	3	624	1	194-21	90	V	5	745	ELIZABETH G		417	3	75	
	10-1	S	62184	27/09/76	R	3	570	1	225-06	80	V	5	132	50 FATHOM		490	3	75	
	10-1	S	62531	28/09/76	R	3	646	1	228-01	80	V	5	132			508	3	75	
TOTAL																4	**		
TAG TOTAL																40	****		

ENVIRONMENT CANADA
 REGIONAL MARK RECOVERY SERVICE

PAGE 5- 319

 CANADIAN RECOVERIES OF CHINOOK WITH CODED WIRE TAGS

BINARY TAG

AGENCY CODE: 7 BROOD YR: 73 AGENCY: ODFW HATCHERY: ELK RIVER RELEASE: 39660 SITE: ELK RIVER
 DATA: 10/13

CATCH REGION NTR	CATCH WEEK	L STRAP TAG #	DATE	D R			LENGTH MM	WEIGHT LBS	SCALE C BK & #	SCL AGE	A M P R	V G	STAT AND AREA	SUB	SAMP LOG	S S L PL	LAT LONG	CR ED
				C	S	GD												
	06-1	S 4327	03/06/76	R	3	605	1	55	2	5-19	02	V 5	302 REEF	IS B	70	5	70	
	06-2	S 4365	10/06/76	R	3	634	1	68	2	7-18	80	V 5	52 BRANDY	SP C	108	5	70	
	06-2	S 4389	10/06/76	R	4	542	1	40	2	7-21	02	V 5	52 FREEMAN	P A	109	5	70	
	06-3	L 43187	14/06/76	R	3	613	1	62	2	11-04	02	L 5	302 T HORSESHOE		129	5	70	
	06-3	S 4417	14/06/76	R	4	535	1	39	2	10-03	02	V 5	82 TWO PEAKS	G	123	5	70	
	06-3	S 4405	18/06/76	R	3	608	1	54	2	11-23	02	L 5	725 HUDSONS	D	144	5	70	
	06-3	S 4418	18/06/76	R	4	507	1	31	2	11-25	01	L 5	725 HUDSONS	D	144	5	70	
	06-4	S 4463	21/06/76	R	3	581	1	50	2	13-23	02	V 5	502 JUAN PRZ	A	154	5	70	
	06-4	S 4474	21/06/76	R	4	630	1	46	2	13-20	01	V 5	502 JUAN PRZ	A	154	5	70	
	06-4	S 4475	21/06/76	R	4	552	1	45	2	13-21	01	V 5	502 JUAN PRZ	A	154	5	70	
	06-4	S 4579	23/06/76	R	4	540	1	42	2	15-20	02	V 5	52 OVAL BANK	H	178	5	70	
	06-4	L 41153	25/06/76	R	2	709	1	89	2	18-01	02	L 5	502 ROSE SPIT	C	207	5	70	
	06-4	L 43268	25/06/76	R	3	604	1	58	2	19-10	20	L 5	82 HUDSONS	A	209	5	70	
	06-4	S 4593	25/06/76	R	4	546	1	37	2	18-25	01	V 3	82 TWO PEAKS	I	211	5	70	
	06-4	S 4630	25/06/76	R	3	644	1	66	2	19-14	02	L 5	82 HUDSONS	A	209	5	70	
	07-1	S 4603	28/06/76	R	4	508	1	31	2	21-03	80	V 5	5 FREEMAN	P C	223	5	70	
	07-1	S 4641	28/06/76	R	3	685	1	50	2	21-06	02	V 5	5 FREEMAN	P C	223	5	70	
	07-1	S 4693	29/06/76	R	2	669	1	85	2	22-19	02	L 5	724 RAMSAY	C E	228	5	70	
	07-1	L 43164	30/06/76	S	3	602	1	50	2	23-16	02	L 5	302 RAMSAY	C	256	5	70	
	07-1	S 4666	30/06/76	R	3	642	1	64	2	23-13	02	V 5	725 TWO PEAKS	D	245	5	70	
	07-2	S 4733	05/07/76	R	4	522	1	34	2	26-22	80	V 5	809 RAMSAY	C D	273	5	70	
	07-2	L 41415	07/07/76	R	2	688	1	91	2	29-11	80	L 5	302 RAMSAY	C	309	5	70	
	07-2	L 43291	08/07/76	R	3	593	1	50	2	30-02	02	S L 5	725 ROSE SPIT	G	311	5	70	
	07-2	S 4803	08/07/76	R	4	525	1	38	2	29-21	80	V 5	725 ROSE SPIT	J	310	5	70	
	07-3	S 4805	13/07/76	R	4	542	1	37	2	32-21	01	V 5	725 ROSE SPIT	L	336	5	70	
	07-3	S 4818	14/07/76	R	4	578	1	46	2	33-09	01	V 5	52 OVAL BANK	H	341	5	70	
	07-3	S 4819	14/07/76	R	4	540	1	40	2	33-01	01	V 5	5 SHELLGROUND		340	5	70	
	07-3	S 4847	14/07/76	R	3	590	1	51	2	33-04	02	V 5	52 OVAL BANK	H	341	5	70	
	07-3	S 4855	14/07/76	R	4	527	1	35	2	33-22	01	S V 5	5 FREEMAN	P C	343	5	70	
	07-3	S 4858	14/07/76	R	3	582	1	50	2	33-23	02	V 5	52 OVAL BANK	H	341	5	70	
	07-3	S 4857	15/07/76	R	3	596	1	55	2	34-18	01	V 5	52 BRANDY	SP C	357	5	70	
	07-3	S 4887	15/07/76	R	3	603	1	58	2	34-16	02	V 5	52 BRANDY	SP C	357	5	70	
	07-3	S 4888	15/07/76	R	3	623	1	58	2	34-13	02	V 5	54 CUMSHEWA	H	355	5	70	
	07-3	L 43653	16/07/76	S	15	610	1				00	L 5	4 WHITE ROCKS		369	5	53	
	07-4	S 4913	19/07/76	R	4	536	1	40	2	37-18	01	V 5	302 JUAN PEREZ		379	5	70	
	07-4	S 4927	19/07/76	R	4	554	1	47	2	37-24	01	V 5	52 OVAL BANK	L	380	5	70	
	07-4	S 4930	19/07/76	R	3	640	1	78	2	37-13	01	V 5	302 JUAN PEREZ		379	5	70	
	07-4	S 4949	19/07/76	R	3	603	1	56	2	37-09	01	V 5	302 JUAN PEREZ		379	5	70	
	07-4	S 4950	20/07/76	R	3	657	1	70	2	38-04	02	V 5	724 SHELGROND	B	381	5	70	
	07-4	L 43284	21/07/76	R	4	537	1	42	2	40-17	01	L 5	82 ROSE SPIT	K	395	5	70	

----- CONTINUATION -----

----- CONTINUED -----

ENVIRONMENT CANADA
REGIONAL MARK RECOVERY SERVICE

CANADIAN RECOVERIES OF CHINOOK WITH CODED WIRE TAGS

BINARY TAG

AGENCY CODE: 7 BROOD YR: 73 AGENCY: ODFW HATCHERY: ELK RIVER RELEASE: 39660 SITE: ELK RIVER
DATA: 10/13

	CATCH WEEK	L B	STRAP TAG #	DATE	D R		LENGTH MM C	WEIGHT LBS C	SCALE BK & #	SCL AGE	A M	V P	G R	STAT AREA	AND SUB	SAMP LOG	S L	S PL	LAT	LONG	CR ED	
					C	S																GD
CATCH REGION NTR	07-4	S	4919	21/07/76	R	4	570	1	43	2	38-17	01	V	5	725	OLY SPOT	A	387	5	70		
	07-4	S	4962	22/07/76	R	4	529	1	37	2	41-06	01	V	5	302	REEF IS	A	398	5	70		
	07-5	S	64009	29/07/76	R	4	555	1	46	2	43-20	01	V	5	5	SHELLGROUND		445	5	70		
	08-1	S	64085	03/08/76	R	2	670	1	85	2	45-09	02	V	5	302	JUAN PEREZ		482	5	70		
	08-1	S	64090	03/08/76	R	4	523	1	39	2	46-22	80	V	5	725	TOWHILL	D	490	5	70		
	08-2	S	64183	12/08/76	R	3	631	1	68	2	51-24	02	V	5	102	SKIDEGATE		581	5	70		
	08-3	S	64201	18/08/76	R	3	645	1	79	2	54-05	02	V	5	754	OVAL BANK	G	614	5	70		
	08-3	L	42330	20/08/76	R	4	580	1	47	2	55-23	02	L	5	302	T HORSESHOE		633	5	70		
	08-3	L	42340	20/08/76	R	2	712	1	105	2	56-04	02	L	5	302	RAMSAY C		633	5	70		
	08-3	L	42385	20/08/76	S	3	620	1	61	2	55-20	11	L	5	5	SHELLGROUND		634	5	70		
	08-3	L	42394	20/08/76	S	3	574	1	50	2	55-18	80	L	5	5	SHELLGROUND		634	5	70		
	08-3	S	64213	20/08/76	R	3	632	1	61	2	56-08	01	V	5	502	SKIDEGATE	A	635	5	70		
	08-4	S	64318	25/08/76	R	3	661	1	77	2	59-06	02	V	5	502	OGDEN CHAN		664	5	70		
	09-1	L	53070	01/09/76	S	35	711	1				00	V	5	502	T HORSESHOE		636	2	74		
	09-2	S	64376	07/09/76	R	3	617	1	69	2	61-23	02	V	5	753	LAWN HILL	C	742	5	70		
TOTAL	55 **																					
CATCH REGION CTR	06-1	S	1529	04/06/76	R	3	619	1			1-22	80	V	5	7	BELLA-BELLA		34	4	20		
	06-2	S	1547	07/06/76	R	3	600	1			3-01	02	V	5	8			40	4	20		
	06-4	S	1694	23/06/76	R	3	610	1			7-06	02	V	5	7	MILBANKE SD		203	4	20		
	07-2	S	1734	07/07/76	R	3	589	1			12-06	02	V	5	6	KITASU BAY		384	4	20		
	07-3	S	1947	13/07/76	R	3	650	1			16-24	02	V	5	7	ST. JOHN		416	4	20		
	07-3	S	2028	13/07/76	R	3	637	1			17-11	80	V	5	744	SKIDEGATE	D	421	4	20		
	07-3	S	2444	17/07/76	R	3	608	1				00	V	5	8	GOOSE BANKS		482	4	20		
	07-4	S	2244	21/07/76	R	2	704	1				00	V	5	8	GOOSE BANKS		521	4	20		
	07-5	S	65902	26/07/76	R	3	569	1			21-11	80	V	5	12	MEXICANA PT		573	4	20		
	08-1	L	52574	05/08/76	R	3	522	1			31-06	20	V	5	8	GOOSE BANKS		673	4	20		
	08-1	S	64169	06/08/76	R	3	629	1	69	2	49-17	01	V	5	46	GOOSE BANKS		520	5	70		
	08-1	S	65206	08/08/76	R	3	564	1			32-08	80	P	5	27	WINTER HAR		705	4	20		
	08-3	S	65631	17/08/76	R	3	651	1			35-08	02	P	5	27	WINTER HAR		762	4	20		
	08-3	S	65632	17/08/76	R	3	631	1			35-09	02	P	5	27	WINTER HAR		762	4	20		
TOTAL	14 **																					
CATCH REGION NWTR	06-1	S	25135	07/06/76	R	2	682	1			7-22	80	P	3	26	KYUQUOT		9	1	20		
	06-3	S	25378	21/06/76	R	3	570	1				00	P	3	26	KYUQUOT		20	1	20		
	07-1	S	26369	05/07/76	R	3	539	1				00	P	3	26	KYUQUOT		52	1	20		

----- CONTINUATION -----

----- CONTINUED -----

ENVIRONMENT CANADA
REGIONAL MARK RECOVERY SERVICE

CANADIAN RECOVERIES OF CHINOOK WITH CODED WIRE TAGS

BINARY TAG

AGENCY CODE: 7 BROOD YR: 73 AGENCY: ODFW HATCHERY: ELK RIVER RELEASE: 39660 SITE: ELK RIVER
DATA: 10/13

CATCH REGION	WEEK	L STRAP B TAG #	DATE	D R C S GD	LENGTH MM C	WEIGHT LBS C	SCALE BK & #	SCL AGE	A M	V P	G R	STAT AREA	AND SUB	SAMP LOG	S S L PL	LAT	LONG	CR
																		EO
CATCH REGION NWTR	07-4	S 2469	20/07/76	R 3	573	1		00	V	5	52	BONILLA IS	502	4	20			
	08-3	S 63776	23/08/76	R 2	721	1	89-02	80	P	3	27	WINTER HAR	225	1	20			
	09-1	S 64782	07/09/76	R 3	554	1	98-02	80	P	3	26	KYUQUOT	299	1	20			
TOTAL	6	**																
CATCH REGION SWTR	04-5	S 8509	28/04/76	R 3	596	1	6-10	02	V	5	23	BIG BANK	23	3	75			
	06-2	S 50093	09/06/76	R 2	698	1	28-21	80	T	3	45	PT ALBERNI	59	2	20			
	06-2	S 50294	11/06/76	R 3	637	1	36-13	02	T	3	45	PT ALBION	65	2	30			
	06-2	S 50296	11/06/76	R 3	620	1	36-07	80	T	3	45	PT ALBION	65	2	30			
	06-3	S 50343	16/06/76	R 3	658	1	40-02	02	T	3	45	TOFINO	72	2	20			
	06-4	S 25460	22/06/76	R 3	618	1	20-04	11	T	3	23	UCLUELET	21	1	20			
	06-4	S 25654	23/06/76	R 3	590	1	22-19	80	T	3	23	PT ALBERNI	24	1	20			
	06-4	S 25655	23/06/76	R 3	600	1	22-20	02	T	3	23	PT ALBERNI	24	1	20			
	06-4	S 50706	24/06/76	R 3	576	1	57-02	02	T	3	45	PT ALBERNI	87	2	20			
	06-4	S 51117	28/06/76	R 3	611	1	63-24	80	T	5	23	PT ALBION	96	2	30			
	07-1	S 51415	03/07/76	R 3	621	1	51-08	80	V	5	23	UCLUELET	579	8	6			
	07-1	L 40757	29/06/76	S 35				00	L	3			101	2	94			
	07-2	S 51770	07/07/76	R 3	575	1	61-17	80	V	5	24	TOFINO	598	8	62			
	07-2	S 54762	08/07/76	R 3	620	1	74-22	80	T	3	45	PT ALBERNI	112	2	20			
	07-2	S 10096	09/07/76	R 3	609	1	97-10	02	L	5	24	TOFINO	225	3	75			
	07-3	S 51869	13/07/76	R 3	686	1	68-05	02	V	5	23	UCLUELET	643	8	62			
	07-3	S 27249	17/07/76	R 3	598	1	49-01	80	T	3	24	TOFINO	86	1	20			
	07-3	S 27330	17/07/76	R 3	618	1	49-10	02	T	3	24	TOFINO	86	1	20			
	07-3	S 27388	19/07/76	R 3	561	1		00	T	3	23	PT ALBERNI	92	1	20			
	07-4	S 12318	22/07/76	R 3	574	1	132-05	02	V	5	23	BIG BANK W	265	3	75			
	07-5	S 17445	30/07/76	R 14	724	1	75-11	02	V	5	23	BIG BANK	690	8	6			
	08-1	S 28186	07/08/76	R 3	625	1	74-12	02	T	3	23	UCLUELET	176	1	20			
	08-1	S 28564	09/08/76	R 3	603	1		00	T	3	23	UCLUELET	180	1	20			
	08-2	S 28627	11/08/76	R 3	575	1	78-11	90	T	3	23	PT ALBERNI	183	1	20			
	08-2	S 58533	13/08/76	R 3	620	1	83-07	02	V	5	23	BIG BANK	773	8	62			
	08-3	S 58677	19/08/76	R 3	590	1	85-17	02	V	5	23	BIG BANK	808	8	62			
	08-4	S 63969	24/08/76	R 3	635	1	91-02	02	T	3	23	UCLUELET	239	1	20			
	08-4	S 63227	30/08/76	R 3	606	1	96-01	11	T	3	23	UCLUELET	265	1	20			
	09-1	S 61912	03/09/76	R 3	628	1	191-01	02	V	5	24	TOFINO	411	3	75			
	09-2	S 64784	07/09/76	R 3	630	1	98-08	02	T	3	23	UCLUELET	300	1	20			
	09-2	S 66141	13/09/76	R 3	600	1		00	T	3	23	UCLUELET	340	1	20			
	10-1	S 62648	01/10/76	R 3	610	1	233-17	01	T	5	45	OSTERGAARD	519	3	75			

----- CONTINUATION -----

ENVIRONMENT CANADA
 REGIONAL MARK RECOVERY SERVICE

CANADIAN RECOVERIES OF CHINOOK WITH CODED WIRE TAGS

BINARY TAG

AGENCY CODE: 7 BROOD YR: 73 AGENCY: ODFW HATCHERY: ELK RIVER RELEASE: 39660 SITE: ELK RIVER
 DATA: 10/13

CATCH REGION	L	STRAP	WEEK	B	TAG #	DATE	D R		LENGTH	WEIGHT	SCALE	SCL	A	V	G	STAT	AND	SUB	SAMP	S	S	LAT	LONG	CR	
							C	S																	GD
CATCH REGION SWTR	10-1	S	62649	01/10/76	R	2	675	1		233-18	02	T	5	45	OSTERGAARD	519	3	75							
	10-1	L	52365	27/09/76	R	2	648	1		226-04	02	T	5	45	OSTERGAARD	498	3	75							
	10-1	S	62580	27/09/76	R	1	754	1		226-03	80	T	5	45	OSTERGAARD	498	3	75							
TOTAL	35	**																							
CATCH REGION WOTR	05-3	L	29737	21/05/76	R	3	635	1			00	L	5	85	COMPASS R K	85	3	75							
	06-4	S	9218	21/06/76	R	3	622	1		35-17	80	V	5	132	COMPASS ROS	156	3	75							
	06-4	S	9232	21/06/76	R	3	594	1		35-18	02	V	5	132	COMPASS ROS	156	3	75							
	06-4	S	9677	21/06/76	R	3	650	1		35-11	02	V	5	85	SWIFTSURE F	162	3	75							
	06-4	S	9768	24/06/76	R	2	677	1		49-20	80	V	5	57		177	3	75							
	06-4	S	9826	24/06/76	R	3	571	1		49-22	02	V	5	57		177	3	75							
	06-4	S	9863	24/06/76	R	3	587	1		49-23	11	L	5	232	DESTRUCTION	178	3	75							
	08-1	S	12286	06/08/76	R	3					00	L	0	21	SWIFTSURE	314	3	75							
	08-3	S	61060	16/08/76	R	3	602	1		164-25	80	V	5	532	COLUMBIA RV	340	3	75							
	08-4	S	61415	24/08/76	R	3	680	1		175-12	02	V	5	21	SWIFTSURE	371	3	75							
	09-1	S	61690	01/09/76	R	3	595	1		187-08	80	V	5	132	PRAIRIES	396	3	75							
	09-2	S	61904	07/09/76	R	3	620	1		194-23	80	V	5	745	ELIZABETH G	417	3	75							
	09-2	S	61927	07/09/76	R	3	603	1		196-01	02	L	5	432	GRAYS HAR	415	3	75							
	09-2	S	61932	07/09/76	R	2	659	1		196-04	02	V	5	85	CARMANNAH A	416	3	75							
	09-2	S	61933	07/09/76	R	3	609	1		196-03	02	V	5	85	CARMANNAH A	416	3	75							
	09-4	S	62379	22/09/76	R	3	582	1		220-17	02	V	5	45	PRAIRIES	483	3	75							
	10-1	S	62566	27/09/76	R	3	598	1		224-18	80	L	5	532	COLUMBIA RV	497	3	75							
TOTAL	17	**																							
CATCH REGION CN	07-4	S	27584	23/07/76	R	35	564	1			00	V	1	9	RIVERS IN	111	1	20							
TOTAL	1	**																							
CATCH REGION JSN	07-4	S	56477	23/07/76	R	4	528	1			00	V	8	12	JOHNSTONE A	139	2	30							
	08-4	S	57088	25/08/76	R	35	608	1			00	V	8	12	JOHNSTONE A	218	2	30							
TOTAL	2	**																							
CATCH REGION NWTR & SWTR	06-2	S	53561	10/06/76	R	3	590	1		9-11	01	V	5	810	KYUQUOT C	357	8	62							
TOTAL	1	**																							
CATCH REGION NW/SW/WOTR	06-1	L	51005	01/06/76	R	3	584	1		21-19	02	T	5	772	OSTERGAARD	100	3	75							

----- CONTINUED -----

ENVIRONMENT CANADA
REGIONAL MARK RECOVERY SERVICE

PAGE 5- 321

CANADIAN RECOVERIES OF CHINOOK WITH CODED WIRE TAGS

BINARY TAG

AGENCY CODE: 7 BROOD YR: 73 AGENCY: ODFW HATCHERY: ELK RIVER RELEASE: 39660 SITE: ELK RIVER
DATA: 10/13

	CATCH WEEK	L B	STRAP TAG #	DATE	D C	R S	LENGTH MM	WEIGHT LBS	SCALE BK & #	SCL AGE	A M	V P	G R	STAT AREA	AND SUB	SAMP LOG	S L	S PL	LAT	LONG	CR ED
CATCH REGION NWTR	07-4	S	2469	20/07/76	R	3	573	1		00	V	5	52	BONILLA IS	502	4	20				
	08-3	S	63776	23/08/76	R	2	721	1	89-02	80	P	3	27	WINTER HAR	225	1	20				
	09-1	S	64782	07/09/76	R	3	554	1	98-02	80	P	3	26	KYUQUOT	299	1	20				
TOTAL			6	**																	
CATCH REGION SWTR	04-5	S	8509	28/04/76	R	3	596	1	6-10	02	V	5	23	BIG BANK	23	3	75				
	06-2	S	50093	09/06/76	R	2	698	1	28-21	80	T	3	45	PT ALBERNI	59	2	20				
	06-2	S	50294	11/06/76	R	3	637	1	36-13	02	T	3	45	PT ALBION	65	2	30				
	06-2	S	50296	11/06/76	R	3	620	1	36-07	80	T	3	45	PT ALBION	65	2	30				
	06-3	S	50343	16/06/76	R	3	658	1	40-02	02	T	3	45	TOFINO	72	2	20				
	06-4	S	25460	22/06/76	R	3	618	1	20-04	11	T	3	23	UCLUELET	21	1	20				
	06-4	S	25654	23/06/76	R	3	590	1	22-19	80	T	3	23	PT ALBERNI	24	1	20				
	06-4	S	25655	23/06/76	R	3	600	1	22-20	02	T	3	23	PT ALBERNI	24	1	20				
	06-4	S	50706	24/06/76	R	3	576	1	57-02	02	T	3	45	PT ALBERNI	87	2	20				
	06-4	S	51117	28/06/76	R	3	611	1	63-24	80	T	5	23	PT ALBION	96	2	30				
	07-1	S	51415	03/07/76	R	3	621	1	51-08	80	V	5	23	UCLUELET	579	8	6				
	07-1	L	40757	29/06/76	S	35				00	L	3			101	2	94				
	07-2	S	51770	07/07/76	R	3	575	1	61-17	80	V	5	24	TOFINO	598	8	62				
	07-2	S	54762	08/07/76	R	3	620	1	74-22	80	T	3	45	PT ALBERNI	112	2	20				
	07-2	S	10096	09/07/76	R	3	609	1	97-10	02	L	5	24	TOFINO	225	3	75				
	07-3	S	51869	13/07/76	R	3	686	1	68-05	02	V	5	23	UCLUELET	643	8	62				
	07-3	S	27249	17/07/76	R	3	598	1	49-01	80	T	3	24	TOFINO	86	1	20				
	07-3	S	27330	17/07/76	R	3	618	1	49-10	02	T	3	24	TOFINO	86	1	20				
	07-3	S	27388	19/07/76	R	3	561	1		00	T	3	23	PT ALBERNI	92	1	20				
	07-4	S	12318	22/07/76	R	3	574	1	132-05	02	V	5	23	BIG BANK	265	3	75				
	07-5	S	17445	30/07/76	R	14	724	1	75-11	02	V	5	23	BIG BANK	690	8	6				
	08-1	S	28186	07/08/76	R	3	625	1	74-12	02	T	3	23	UCLUELET	176	1	20				
	08-1	S	28564	09/08/76	R	3	603	1		00	T	3	23	UCLUELET	180	1	20				
	08-2	S	28627	11/08/76	R	3	575	1	78-11	90	T	3	23	PT ALBERNI	183	1	20				
	08-2	S	58533	13/08/76	R	3	620	1	83-07	02	V	5	23	BIG BANK	773	8	62				
	08-3	S	58677	19/08/76	R	3	590	1	85-17	02	V	5	23	BIG BANK	808	8	62				
	08-4	S	63969	24/08/76	R	3	635	1	91-02	02	T	3	23	UCLUELET	239	1	20				
	08-4	S	63227	30/08/76	R	3	606	1	96-01	11	T	3	23	UCLUELET	265	1	20				
	09-1	S	61912	03/09/76	R	3	628	1	191-01	02	V	5	24	TOFINO	411	3	75				
	09-2	S	64784	07/09/76	R	3	630	1	98-08	02	T	3	23	UCLUELET	300	1	20				
	09-2	S	66141	13/09/76	R	3	600	1		00	T	3	23	UCLUELET	340	1	20				
	10-1	S	62648	01/10/76	R	3	610	1	233-17	01	T	5	45	OSTERGAARD	519	3	75				

----- CONTINUATION -----

----- CONTINUED -----

ENVIRONMENT CANADA
REGIONAL MARK RECOVERY SERVICE

CANADIAN RECOVERIES OF CHINOOK WITH CODED WIRE TAGS

BINARY TAG

AGENCY CODE: 7 BROOD YR: 73 AGENCY: ODFW HATCHERY: ELK RIVER RELEASE: 39660 SITE: ELK RIVER
DATA: 10/13

	CATCH	L	STRAP	WEEK	B	TAG #	DATE	D	R	C	S	GD	LENGTH	WEIGHT	SCALE	SCL	A	V	G	STAT	AND	SUB	SAMP	S	S	LAT	LONG	CR	
																													MM
CATCH REGION SWTR	10-1	S	62649	01/10/76	R	2	675	1					233-18	02	T	5	45	OSTERGAARD	519	3	75								
	10-1	L	52365	27/09/76	R	2	648	1					226-04	02	T	5	45	OSTERGAARD	498	3	75								
	10-1	S	62580	27/09/76	R	1	754	1					226-03	80	T	5	45	OSTERGAARD	498	3	75								
TOTAL																													35 **
CATCH REGION WOTR	05-3	L	29737	21/05/76	R	3	635	1							00	L	5	85	COMPASS R K	85	3	75							
	06-4	S	9218	21/06/76	R	3	622	1					35-17	80	V	5	132	COMPASS ROS	156	3	75								
	06-4	S	9232	21/06/76	R	3	594	1					35-18	02	V	5	132	COMPASS ROS	156	3	75								
	06-4	S	9677	21/06/76	R	3	650	1					35-11	02	V	5	85	SWIFTSURE F	162	3	75								
	06-4	S	9768	24/06/76	R	2	677	1					49-20	80	V	5	57		177	3	75								
	06-4	S	9826	24/06/76	R	3	571	1					49-22	02	V	5	57		177	3	75								
	06-4	S	9863	24/06/76	R	3	587	1					49-23	11	L	5	232	DESTRUCTION	178	3	75								
	08-1	S	12286	06/08/76	R	3									00	L	0	21	SWIFTSURE	314	3	75							
	08-3	S	61060	16/08/76	R	3	602	1					164-25	80	V	5	532	COLUMBIA RV	340	3	75								
	08-4	S	61415	24/08/76	R	3	680	1					175-12	02	V	5	21	SWIFTSURE	371	3	75								
	09-1	S	61690	01/09/76	R	3	595	1					187-08	80	V	5	132	PRAIRIES	396	3	75								
	09-2	S	61904	07/09/76	R	3	620	1					194-23	80	V	5	745	ELIZABETH G	417	3	75								
	09-2	S	61927	07/09/76	R	3	603	1					196-01	02	L	5	432	GRAYS HAR	415	3	75								
	09-2	S	61932	07/09/76	R	2	659	1					196-04	02	V	5	85	CARMANNAH A	416	3	75								
	09-2	S	61933	07/09/76	R	3	609	1					196-03	02	V	5	85	CARMANNAH A	416	3	75								
	09-4	S	62379	22/09/76	R	3	582	1					220-17	02	V	5	45	PRAIRIES	483	3	75								
	10-1	S	62566	27/09/76	R	3	598	1					224-18	80	L	5	532	COLUMBIA RV	497	3	75								
TOTAL																													17 **
CATCH REGION CN	07-4	S	27584	23/07/76	R	35	564	1							00	V	1	9	RIVERS IN	111	1	20							
TOTAL																													1 **
CATCH REGION JSN	07-4	S	56477	23/07/76	R	4	528	1							00	V	8	12	JOHNSTONE A	139	2	30							
	08-4	S	57088	25/08/76	R	35	608	1							00	V	8	12	JOHNSTONE A	218	2	30							
TOTAL																													2 **
CATCH REGION NWTR & SWTR	06-2	S	53561	10/06/76	R	3	590	1					9-11	01	V	5	810	KYUQUOT	C	357	8	62							
TOTAL																													1 **
CATCH REGION NW/SW/WOTR	06-1	L	51005	01/06/76	R	3	584	1					21-19	02	T	5	772	OSTERGAARD	100	3	75								

----- CONTINUATION -----

ENVIRONMENT CANADA
 REGIONAL MARK RECOVERY SERVICE

PAGE 5- 325

 CANADIAN RECOVERIES OF CHINOOK WITH CODED WIRE TAGS

BINARY TAG

AGENCY CODE: 7
 DATA: 10/15

BROOD YR: 74 AGENCY: ODFW HATCHERY: ELK RIVER RELEASE: 24541 SITE: ELK RIVER

CATCH REGION CN	CATCH L STRAP	WEEK B TAG #	DATE	D R	C S GO	LENGTH MM	WEIGHT C LBS	SCALE C BK & #	SCL A V G	STAT M P R	AND SUB AREA	SAMP S S	LOG L PL	LAT LONG	CR ED
08-2 S	57945	12/08/76	R 4	383	1	00	P 8	9 RIVERS IN	196	2	30				

TOTAL 1 **

TAG TOTAL 1 ****

ENVIRONMENT CANADA
 REGIONAL MARK RECOVERY SERVICE

 CANADIAN RECOVERIES OF CHINOOK WITH CODED WIRE TAGS

BINARY TAG

AGENCY CODE: 7 BROOD YR: 74 AGENCY: ODFW HATCHERY: KLASKANINE RELEASE: 34620 SITE: KLASKANINE
 DATA: 11/12

CATCH REGION	JFN	CATCH WEEK	L STRAP TAG #	DATE	D R C S	GD	LENGTH MM	WEIGHT C LBS	SCALE C BK & #	SCL AGE	A M	V P	G R	STAT AREA	AND SUB	SAMP LOG	S L	S PL	LAT	LONG	CR ED	
																						PL
		08-1	S 27957	04/08/76	R 18		351	1		00	V	8	20	SAN JUAN		164	1	20				
		09-4	S 57378	23/09/76	S 18		385	1		00	P	8	20	SAN JUAN		274	2	30				
TOTAL		2 **																				
TAG TOTAL		2 ****																				

A-1

APPENDIX TO VOLUME 3, PART 1



Table 1. CWT Colour Codes (in sorted order).

Mnemonic	Colour
NA	Not available (missing or unreadable)
BL	Blue
BR	Brown
GN	Green
GY	Grey
LB	Light Blue
LG	Light Green
OR	Orange
XB	Oxide Blue
XR	Oxide Red
XY	Oxide Yellow
PK	Pink
PU	Purple
RD	Red
WH	White
YW	Yellow
DG	Dark Green
BK	Black
GD	Gold
CY	Chrome Yellow
MG	Medium Green
TN	Tan
DR	Dark Red
MO	Medium Orange
GM	Metallic Grey
MX	Mixed

Table 2. Names and Statistical Areas comprising Catch Regions.
 Note that all regions are commercial Catch Regions except those specified as sport.

Mnemonic	Full Name	Statistical Areas Included
ATR	Alaska Troll	N.A.
NTR	Northern Troll	1-5
CTR	Central Troll	6-12, 30
NWTR	Northwest Troll	25-27
SWTR	Southwest Troll	23 & 24
WOTR	Washington-Oregon Troll	21 & C
JFTR	Juan de Fuca Troll	20
GSTR	Georgia Strait Troll	13-18, 29A, B & C
NN	Northern Net*	1-5
CN	Central Net	6-11
NWVN	Northwest Vancouver I. Net	25-27
SWVN	Southwest Vancouver I. Net	21-24
JFN	Juan de Fuca Net	20
JSN	Johnstone Strait Net	12-13
GSN	Georgia Strait Net	14-18
FGN	Fraser River Gill Net	29A, B, C, D & E
NSPT	Northern Sport	1-5
CSPT	Central Sport	6-12
WSPT	West Coast Vancouver I. Sport	21-27
GSPT	Georgia Strait Sport	13-20, 28, 29A, B & C

* In this table, "Net" indicates mixed gillnet and seine fisheries.

Table 3. Time Periods and Statistical Weeks.

Week Ending Date	Dates of Statistical Weeks	Statistical Weeks
JA 24*	Dec 28 - Jan 24	010
JA 31*	Jan 25 - Jan 31	015
FE 28*	Feb 1 - Feb 28	020
MR 6	Feb 29 - Mar 6	031
MR 13	Mar 7 - Mar 13	032
MR 20	Mar 14 - Mar 20	033
MR 27	Mar 21 - Mar 27	034
AP 3	Mar 28 - Apr 3	041
AP 10	Apr 4 - Apr 10	042
AP 17	Apr 11 - Apr 17	043
AP 24	Apr 18 - Apr 24	044
MY 1	Apr 25 - May 1	045
MY 8	May 2 - May 8	051
MY 15	May 9 - May 15	052
MY 22	May 16 - May 22	053
MY 29	May 23 - May 29	054
JN 5	May 30 - Jun 5	061
JN 12	Jun 6 - Jun 12	062
JN 19	Jun 13 - Jun 19	063
JN 26	Jun 20 - Jun 26	064
JL 3	Jun 27 - Jul 3	071
JL 10	Jul 4 - Jul 10	072
JL 17	Jul 11 - Jul 17	073
JL 24	Jul 18 - Jul 24	074
JL 31	Jul 25 - Jul 31	075
AU 7	Aug 1 - Aug 7	081
AU 14	Aug 8 - Aug 14	082
AU 21	Aug 15 - Aug 21	083
AU 28	Aug 22 - Aug 28	084
SP 4	Aug 29 - Sep 4	091
SP 11	Sep 5 - Sep 11	092
SP 18	Sep 12 - Sep 18	093
SP 25	Sep 19 - Sep 25	094
OC 2	Sep 26 - Oct 2	101
OC 9	Oct 3 - Oct 9	102
OC 16	Oct 10 - Oct 16	103
OC 23	Oct 17 - Oct 23	104
OC 30	Oct 24 - Oct 30	105
NO 6	Oct 31 - Nov 6	111
NO 13	Nov 7 - Nov 13	112
NO 20	Nov 14 - Nov 20	113
NO 27	Nov 21 - Nov 27	114
DE 25*	Nov 28 - Dec 25	120
DE 31*	Dec 26 - Dec 31	125

* Since fishing activity is sharply reduced in winter months, the "Statistical Weeks" used in reporting catch statistics are up to 4 weeks long.

Table 4 . 1976 Mark Recovery Data Codes.

Column	Code	Interpretation	Comment
STRAP TAG #			Identifier for recovered heads
DATE		date of sample or catch	
DC		date code	
	blank	only catch date reported	
	1	only sample date reported	
	2	date of catch also reported	
RS		type of recovery	
	R	random	
	S	select	
GD		grade	
	01	Large red chinook	
	02	Medium red chinook	
	03	Small red chinook	
	04	Jacks	
	05	Tiny red chinook	
	06	Large white chinook	
	07	Medium white chinook	
	08	Small white chinook	
	09	Tiny white chinook	
	10	Large pink chinook	
	11	Medium pink chinook	
	12	Small pink chinook	
	13	Tiny pink chinook	
	14	Mixed white chinook	
	15	Mixed red chinook	
	16	Large cannery red chinook	
	17	Medium cannery red chinook	
	18	Cannery jacks	
	19	Cannery white chinook	
	20	Large coho	
	21	Small coho	
	22	Tiny coho	
	23	#2 troll coho	
	24	Mixed coho	
	25	Cannery troll coho	
	26	#2 small red chinook	
	27	Medium coho	
	28	#2 large red chinook	
	29	#2 medium red chinook	

Table 4. Cont'd.

Column	Code	Interpretation	Comment
	30	Mixed & cannery coho	
	31	Small cannery red chinook	
	32	Mixed cannery red chinook	
	35	Mixed red and white chinook	
	36	#2 jacks	
	37	#2 large white chinook	
	38	#2 medium white chinook	
	39	#2 small white chinook	
	40	#2 mixed red chinook	
	41	Mixed coho & chinook	
	42	Mixed red & white tiny chinook	
	43	Round chinook +12 lbs	
	44	Round chinook -12 lbs	
	45	Round jacks	
	46	Dressed chinook +12 lbs	
	47	Dressed chinook -12 lbs	
	48	Round coho	
	49	Round mixed white chinook	
	50	#2 mixed white chinook	
	51	Dumper (mixed coho and chinook)	
	52	Coho 6-9 lbs troll	
	53	Coho 4-6 lbs troll	
	54	Cannery gillnet coho	
	55	Coho 2-4 lbs troll	
	56	Coho 6-10 lbs troll	
	57	Steakers	
	58	Mixed round red chinook (net)	
	59	Gillnet red chinook -7 lbs	
	60	Gillnet red chinook 7-11 lbs	
	61	Dressed net coho +7 lbs	
	62	Dressed net coho -7 lbs	
	63	Round coho +8 lbs	
	64	Round coho -8 lbs	
	65	#2 gillnet coho	
	66	+5 lb troll coho	
	67	#2 round coho	
	68	Cannery round coho	
	69	Coho 3-7 lbs troll	
	70	Mixed gillnet & troll coho	
	71	Coho +10 lbs troll	
	72	Coho 7-10 lbs troll	
	73	Round coho 7-10 lbs	
	74	Coho 9-11 lbs	
	75	#2 chinook -10 lbs	
	76	#2 chinook +10 lbs	

Table 4. Cont'd.

Column	Code	Interpretation	Comment
	77	Mixed red & white cannery chinook	
	78	Coho +10 lbs net	
	79	Mixed red & white large chinook	
	80	Mixed red & white medium chinook	
	81	Mixed red & white small chinook	
	82	-11 lbs white chinook	
	83	Coho 3-5 lbs troll	
	84	Coho 5-7 lbs troll	
	85	+10 lbs white chinook	
	86	Medium & small white chinook	
	87	+18 lbs red chinook	
	88	#2 +10 lbs red chinook	
	89	#2 -10 lbs red chinook	
	90	Mild cure	
	91	Undersize chinook	
	92	Coho Round -2	
	93	Coho Round 2-4	
	94	Coho Round 4-6	
	95	Coho Round 6-10	
	96	Coho +7 lbs	
	99	Steelhead	
LENGTH MM		length of fish in millimeters	
LENGTH C		length code	method of measurement
	1	fork	N.B.: For sport recoveries, lengths are reported by fishermen.
	2	hypural	
	3	total	
WEIGHT LBS		weight of fish in <u>tenths</u> of a pound	
WEIGHT C		weight code	method of measurement
	1	round	
	2	dressed, head on	
	3	dressed, head off	
SCALE BK & #		scale book and number	
SCL AGE		scale age	European notation, with additional codes
	70	missing scale	
	80	regenerate scale	
	90	unreadable scale	
	00	no scale taken	

Table 4. Cont'd.

Column	Code	Interpretation	Comment
AM		adipose mark	
	blank	complete	
	S	stubby	
VP		carrier sampled	
	P	packer	
	S	sport	
	T	truck	
	V	vessel	
GR		gear	
	blank	unknown or mixed	
	1	gillnet	
	2	seine	
	3	troll	
	4	troll-day (camp) boat	
	5	troll-ice boat	
	6	troll-freezer boat	
	7	sport	
	8	gillnet or seine	
	9	gillnet & troll (mixed)	
STAT AREA		B.C. & U.S. Statistical Areas	see Figures 1 and 2
	blank	not reported	
	AS	Alaska	
	NAK	not accurately known	fishing area on Stat. Area boundary, or more than one area fished.
SUB AREA		bank, waters, nearby landmark, or general locale	
SAMP LOG		sample log - internal document on which sampling and recovery information is recorded.	
S L		sampling location	
	0	Port San Juan	
	1	Steveston	
	2	Vancouver	
	3	Victoria	
	4	Namu	

Table 4. Cont'd

Column	Code	Interpretation	Comment
	5	Prince Rupert	
	6	Kyuquot	
	7	Tofino	
	8	Ucluelet	
	9	Bellingham	
S PL		sampled packing plant	
	01	Tonquin Fish Co.	
	02	B.C. Packers/Seal Cove	
	03	Packer (fishboat)	
	04	Bellingham Cold Storage (USA)	
	05	Trans-Pacific Fish	
	06	Central Native Fishermans Co-op	
	11	Coltran	
	19	B.C. Packers/General	
	20	B.C. Packers/Nelson	
	21	Norm McLellan	
	30	Canadian Fishing Co. Ltd.,	
	32	Canoe Pass Co-op	
	33	Atlin	
	40	Portuguese Joe	
	50	Babcock	
	51	Billingsgate	
	52	Campbell River	
	53	Booth	
	54	B.C.F. In. Co-op	
	56	Carlyle	
	57	Cassiar	
	58	Eyford	
	59	Clausen	
	60	J.H. Todd	
	61	Dennis Shellfish	
	62	Ostergaard	
	63	Johnston	
	64	Lion's Gate	
	65	McCallum Sales	
	66	D. McMillan	
	67	Anderson Cove Oysters	
	68	Millbanke	
	69	Murray Fish	
	70	Prince Rupert Co-op	
	72	Bingham	
	73	North Star	
	74	Norpac	
	75	Oaklands	
	76	Ocean Fish	

Table 4. Cont'd.

Column	Code	Interpretation	Comment
	77	Pacific Seafoods	
	78	Tofino Packing	
	79	Satellite	
	80	Francis Millerd	
	82	Q.C. Fisheries	
	83	Reliance	
	84	Seafood Products	
	85	Shearer	
	86	Harbour Fisheries	
	87	Sooke Seafoods	
	88	Coast Shellfish	
	89	Ucluelet Fish	
	90	Vancouver Shell	
	91	Seven Seas	
	92	Long Beach Shell	
	93	St. Jean's	
	94	J.S. McMillan	
	96	Royal	
	97	Tofino Fisheries	
	98	Direct Sales (Not using sales slips)	
	99	Others	
LAT		approximate latitude & longitude	
LONG		of capture, in degrees & minutes	
CRED		credibility code	indicates unresolved discrepancies in data
	1	incomplete reading of tag code	
	2	unknown species	
	3	species reported differs from species released with this tag	
	4	invalid tag code	
	5	valid tag code but no release data known	
	6	Tofino-Ucluelet "select" heads	

Table 5 . Sub area mnemonics and full names

Mnemonic		Full Name
ARISTZBEL	A	Aristazabel Is. (N. end) to S. end of Whale Channel
BAIRD PT	A	Baird Point and Skeena River
BAKER POINT	A	Baker Pt., Caamano Sd., Kitasu Bay and McInnes Is.
BARKLEY	A	Barkley Sound, Big Bank and Hot Springs Cove
BARKLEY	B	Barkley Sound, Big Bank, Swiftsure and Twelve Mile
BARKLEY	C	Barkley Sound to Cape Scott
BARKLEY	D	Barkley Sound and Tofino
BELLA-BELLA		Bella Bella and Burke Channel
BIG BANK	A	Big Bank (Bottom of)
BIG BANK	B	Big Bank (S.W. Portion)
BIG BANK	C	Big Bank, Big Gulley and Short Spot
BIG BANK	D	Big Bank and C
BIG BANK	E	Big Bank and Cape Beale
BIG BANK	F	Big Bank, Cape Beale and Prairies
BIG BANK	G	Big Bank, Cape Beale and Ucluelet
BIG BANK	H	Big Bank, Cape Cook and Tofino
BIG BANK	I	Big Bank, Cape Elizabeth, Esperanza and Swiftsure
BIG BANK	J	Big Bank and Cape Flattery
BIG BANK	K	Big Bank, Cape Flattery and Prairies
BIG BANK	L	Big Bank, Cape Scott and Kyuquot
BIG BANK	M	Big Bank and Compass Rose
BIG BANK	N	Big Bank, Compass Rose and Prairies
BIG BANK	O	Big Bank, Destruction, Prairies and Swiftsure
BIG BANK	P	Big Bank and Esperanza
BIG BANK	Q	Big Bank and Estevan
BIG BANK	R	Big Bank, Estevan and Tofino
BIG BANK	S	Big Bank and Fifty Fathom Spot
BIG BANK	T	Big Bank, Fifty Fathom Spot, Compass Rose and Swiftsure
BIG BANK	U	Big Bank, Fifty Fathom Spot and Finger Bank
BIG BANK	V	Big Bank, Fifty Fathom Spot and Swiftsure
BIG BANK	W	Big Bank and Finger Bank
BIG BANK	X	Big Bank, Finger Bank and C-1
BIG BANK	Y	Big Bank, Finger Bank, Tofino and Prairies
BIG BANK	Z	Big Bank, Finger Bank and Prairies
BIG BANK	A 1	Big Bank, Finger Bank, Prairies, Seven Mile, Swiftsure and Twelve Mile
BIG BANK	B 1	Big Bank, Finger Bank, Seven Mile and Twelve Mile
BIG BANK	C 1	Big Bank, Finger Bank, Seven Mile, Swiftsure and Twelve Mile
BIG BANK	D 1	Big Bank, Finger Bank and Swiftsure
BIG BANK	E 1	Big Bank, Finger Bank, Ucluelet and Tofino
BIG BANK	F 1	Big Bank, Finger Bank and Tofino
BIG BANK	G 1	Big Bank (outside), Finger Bank and Tofino
BIG BANK	H 1	Big Bank and Gray's Harbour
BIG BANK	I 1	Big Bank, Gulley, Prairies, Swiftsure and Tofino
BIG BANK	J 1	Big Bank and Goose Bank

BIG BANK	K 1	Big Bank and Hot Springs Cove
BIG BANK	L 1	Big Bank and Hot Springs Cove
BIG BANK	M 1	Big Bank, Kyuquot and Umatilla
BIG BANK	N 1	Big Bank and La Push
BIG BANK	O 1	Big Bank and Lawn Point
BIG BANK	P 1	Big Bank, north end to Umatilla Lightship
BIG BANK	Q 1	Big Bank, Long Beach, Prairies and Swiftsure
BIG BANK	R 1	Big Bank and Pachena Point
BIG BANK	S 1	Big Bank, Pachena Point, Seven Mile and Twelve Mile
BIG BANK	T 1	Big Bank and Prairies
BIG BANK	U 1	Big Bank, Prairies and Ucluelet
BIG BANK	V 1	Big Bank, Prairies and C-2
BIG BANK	W 1	Big Bank, Prairies, Seven Mile and Twelve Mile
BIG BANK	X 1	Big Bank, Prairies and Swiftsure
BIG BANK	Y 1	Big Bank, Tofino and Prairies
BIG BANK	A 2	Big Bank and Rockpile
BIG BANK	B 2	Big Bank, Seven Mile and Twelve Mile
BIG BANK	C 2	Big Bank, Seven Mile, Swiftsure, Twelve Mile and Umatilla
BIG BANK	D 2	Big Bank, Seven Mile, Swiftsure and Twelve Mile
BIG BANK	E 2	Big Bank and S.W. Bank
BIG BANK	F 2	Big Bank and Swiftsure
BIG BANK	G 2	Big Bank, Swiftsure and S.S.W. of Ucluelet
BIG BANK	H 2	Big Bank, Swiftsure and Ten Mile
BIG BANK	I 2	Big Bank, Swiftsure and Tofino
BIG BANK	J 2	Big Bank, Swiftsure and Ucluelet
BIG BANK	K 2	Big Bank and S.S.W. of Ucluelet
BIG BANK	L 2	Big Bank and S.W. Ucluelet
BIG BANK	M 2	Big Bank (outside of) and S.W. Ucluelet
BIG BANK	N 2	Big Bank and Tofino
BIG BANK	O 2	Big Bank and Twelve Mile
BIG BANK	P 2	Big Bank and Ucluelet
BIG BANK	Q 2	Big Bank and Umatilla
BIG BANK	R 2	Big Bank and Winter Harbour
BIG BANK	S 2	Big Bank and 2000 Line
BIG GULLEY	A	Big Gulley, Fifty Fathoms and Finger Bank
BLUESPOT	A	Bluespot and Prairies
BONILLA	B	Bonilla Island to Freeman Passage
BOSTON IS	A	Boston Island and Findlayson Island
BRANDY SP	A	Brandy Spot, Horsehoe, Shellgrounds, Tiderip and Two Peaks
BRANDY SP	B	Brandy Spot, Oval Bank-Freeman Passage and Ramsay Ground
BRANDY SP	C	Brandy Spot, Oval Bank-Freeman Passage and Shellgrounds
BRANDY SP	D	Brandy Spot, Shellgrounds, Tiderip and Two Peaks
BROOKS BY	A	Brooks Bay, Kyuquot and Swiftsure
BUCHAN IN	A	Buchan Inlet to Port Stevens
BULL HAR	A	Bull Harbour to Namu
BULL HAR	B	Bull Harbour to N.W. Corner
BULL HAR	C	Bull Harbour, Kyuquot and Winter Harbour
BULL HAR	D	Bull Harbour and Winter Harbour
BURKE CH	A	Burke Channel and Bella Coola
BURKE CH	B	Burke Channel and Fisher Channel
BURKE CH	C	Burke Channel, Little Lavisher Channel and N. Bentinck Arm
CALVERT	A	Calvert Island to Milbanke Sound
CALVERT	B	Calvert Island and Safety Cove
CP BEALE	A	Cape Beale, Seven Mile and Twelve Mile

CP BEALE	B	Cape Beale and Swiftsure
C CALVERT	A	Cape Calvert to Gosling Rock
C CALVERT	B	Cape Calvert to Open Bight
CAPE COOK	A	Cape Cook to Cape Scott
CAPE COOK	B	Cape Cook to Destruction Island
CAPE COOK	C	Cape Cook to Esperanza
CAPE COOK	D	Cape Cook to Experanza and Kyuquot
CAPE COOK	E	Cape Cook to Estevan
CAPE COOK	F	Cape Cook to Goose Banks and Milbanke Sound
CAPE COOK	G	Cape Cook to Kyuquot, Goose Banks and Milbanke Sound
CAPE COOK	H	Cape Cook to Lookout Island
CAPE COOK	I	Cape Cook to Steamer Grounds
CAPE COOK	J	Cape Cook to Steamer Grounds, Winter Harbour and Yankee Spot
CAPE COOK	K	Cape Cook to Steamer Grounds, Winter Harbour, Yankee Spot and Swiftsure
CAPE COOK	L	Cape Cook to Ucluelet
CAPE COOK	M	Cape Cook to Virgin Rock
CAPE COOK	N	Cape Cook to Winter Harbour
C JOHNSON		Cape Johnson, Tofino and Compass Rose
CP NADEN	A	Cape Naden to Oval Bank - Freeman Passage
CP NADEN	B	Cape Naden to Towhill
CP SCOTT	A	Cape Scott to Big Bank (outside)
CP SCOTT	B	Cape Scott to Cape Sutil
CP SCOTT	C	Cape Scott to Esperanza
CP SCOTT	D	Cape Scott, Kyuquot and Steamer Grounds
CP SCOTT	E	Cape Scott and Winter Harbour
CP SCOTT	F	Cape Scott to Winter Harbour, Tofino and Swiftsure
C ST JAMES	A	Cape St. James to Ramsay Corner and Cumshewa Flats
CARMANNAH	A	Carmannah Point and Compass Rose
CARROS IS	A	Carrol Island to Destruction Island
CARROS IS	B	Carrol Island and Prairies
CLARK PT	A	Clark Point and Sunby Island
CLARK PT	B	Clark Point and Watch Rocks
COMOX	A	Comox, Deep Bay and Hornby Island
COMPASS R	A	Compass Rose and Destruction Island
COMPASS R	B	Compass Rose, Destruction Island and Prairies
COMPASS R	C	Compass Rose, Destruction Island and Swiftsure
COMPASS R	D	Compass Rose, Finger Bank and Ucluelet (S.S.W. of)
COMPASS R	E	Compass Rose and Juan de Fuca Canyon
COMPASS R	F	Compass Rose to Kyuquot
COMPASS R	G	Compass Rose and Long Beach
COMPASS R	H	Compass Rose and Prairies
COMPASS R	I	Compass Rose, Prairies, Seven Mile and Swiftsure
COMPASS R	J	Compass Rose and Seven Mile
COMPASS R	K	Compass Rose and Swiftsure
CORTES IS	A	Cortes Island and Hornby Island
COX IS	A	Cox Island, Esperanza and Kyuquot
CUMSHEWA	A	Cumshewa Flats to Horseshoe to Copper Bay
CUMSHEWA	B	Cumshewa Flats, Oval Bank - Freeman Passage and Shellgrounds
CUMSHEWA	C	Cumshewa Flats, Ramsay Corner and Reef Island
CUMSHEWA	D	Cumshewa Flats to Shellgrounds and Reef Island
CUMSHEWA	E	Cumshewa Flats, Shellgrounds and Rose Spit
CUMSHEWA	F	Cumshewa Flats and Skidegate Flats
CUMSHEWA	G	Cumshewa Flats and Tiderip to Horseshoe
CUMSHEWA	H	Cumshewa Flats and Tiderip to Shellgrounds

DEAN CH	A	Dean Channel and Fisher Channel
DESTRUCTN	A	Destruction Island to Cape Elizabeth
DESTRUCTN	B	Destruction Island to Estevan
DESTRUCTN	C	Destruction Island and La Push Bank
DESTRUCTN	D	Destruction Island and the Prairies
DESTRUCTN	E	Destruction Island and Umatilla Reef
DESTRUCTN	F	Destruction Island and Swiftsure
DEVASTATN	A	Devastation Shoals to Virgin Rocks
DOUBLE IS	A	Double Island to Ten Mile
DUNDAS IS	A	Dundas Island and Findlayson Island
DUNDAS IS	B	Dundas Island, Rose Spit to Langara Island and La Perouse
DUNDAS IS	C	Dundas Island and The Corner to La Perouse
DUNDAS IS	D	Dundas Island to Towhill
DUNDAS IS	E	Dundas Island, Towhill and Jalun River
DUNDAS IS	F	Dundas Island (westside), Hudson's Bay Pass and Rose Spit
EDENSHAW	A	Cape Edenshaw to Jalun River
EDENSHAW	B	Cape Edenshaw to Tian Head
ELIZABETH	A	Cape Elizabeth to Bear Island
ELIZABETH	B	Cape Elizabeth to Cape Cook
ELIZABETH	C	Cape Elizabeth, Carrol Island and Umatilla
ELIZABETH	D	Cape Elizabeth to Cape Flattery
ELIZABETH	E	Cape Elizabeth, Columbia River, Destruction Is. and Gray's Harbour
ELIZABETH	F	Cape Elizabeth and Compass Rose
ELIZABETH	G	Cape Elizabeth, Compass Rose and Gray's Harbour
ELIZABETH	H	Cape Elizabeth and Prairies
ELIZABETH	I	Cape Elizabeth, Prairies and Swiftsure
ESPERANZA	A	Esperanza to Cape Beale
ESPERANZA	B	Esperanza to Estevan
ESPERANZA	C	Esperanza, Estevan and Kyuquot
ESPERANZA	D	Esperanza to Finger Bank
ESPERANZA	E	Esperanza, Finger Bank, Kyuquot, La Perouse and Prairies
ESPERANZA	F	Esperanza, Gray's Harbour and Kyuquot
ESPERANZA	G	Esperanza to Hot Springs
ESPERANZA	H	Esperanza and Kyuquot
ESPERANZA	I	Esperanza and Prairies
ESPERANZA	J	Esperanza to Swiftsure
ESPERANZA	K	Esperanza to Tofino
ESPERANZA	L	Esperanza to Ucluelet (south)
ESTEVAN P	A	Estevan Point and Cape Beale
ESTEVAN P	B	Estevan Point to Fifty Fathom Spot
ESTEVAN P	C	Estevan Point, Fifty Fathom Spot and Tofino
ESTEVAN P	D	Estevan Point and Hot Springs Cove
ESTEVAN P	E	Estevan Point, Hot Springs Cove and Prairies
ESTEVAN P	F	Estevan Point to Pachena Point
ESTEVAN P	G	Estevan Point and Portland Point to 80 Fathoms
ESTEVAN P	H	Estevan Point and Prairies
ESTEVAN P	I	Estevan Point and Tofino
ESTEVAN P	J	Estevan Point to Swiftsure
ESTEVAN P	K	Estevan Point, Swiftsure and C-1
ESTEVAN P	L	Estevan Point to Ucluelet
ESTEVAN P	M	Estevan Point, Swiftsure and Tofino
50 FATHOM	A	Fifty Fathom Spot and Finger Bank
50 FATHOM	B	Fifty Fathom Spot, Finger Bank and Area 23
50 FATHOM	C	Fifty Fathom Spot, Finger Bank and Swiftsure
50 FATHOM	D	Fifty Fathom Spot and Gulley

50 FATHOM	E	Fifty Fathom Spot, Juan de Fuca Canyon and Umatilla
50 FATHOM	F	Fifty Fathom Spot, La Perouse and Swiftsure
50 FATHOM	G	Fifty Fathom Spot, La Push and Pachena Point
50 FATHOM	H	Fifty Fathom Spot, Prairies and Swiftsure
50 FATHOM	I	Fifty Fathom Spot and Swiftsure
50 FATHOM	J	Fifty Fathom Spot, Swiftsure and Ten Mile
50 FATHOM	K	Fifty Fathom Spot and Twelve Mile
FINDLAYSN	A	Findlayson Island and Tracey Island (Haystack)
FINGER BK	A	Finger Bank and 7 miles west
FINGER BK	B	Finger Bank, Estevan and Raphael Point
FINGER BK	C	Finger Bank, Gully, Seven Mile, Swiftsure and Twelve Mile
FINGER BK	D	Finger Bank, Gully Bank and S.S.W. Bank
FINGER BK	E	Finger Bank and La Perouse
FINGER BK	F	Finger Bank, Pachena Point and Swiftsure
FINGER BK	G	Finger Bank, Portage Head and Prairies
FINGER BK	H	Finger Bank and Prairies
FINGER BK	I	Finger Bank, Prairies and Swiftsure
FINGER BK	J	Finger Bank, Swiftsure and Umatilla
FINGER BK	K	Finger Bank and Seven Mile
FINGER BK	L	Finger Bank and South Flats
FINGER BK	M	Finger Bank and Swiftsure
FINGER BK	N	Finger Bank, Swiftsure, Seven Mile and Twelve Mile
FINGER BK	O	Finger Bank, Swiftsure and Twelve Mile
FINGER BK	P	Finger Bank and Tofino
FINGER BK	Q	Finger Bank and Umatilla
FISHER CH	A	Fisher Channel and Fitzhugh Sound
FISHERMAN	A	Fishermans Bay to Winter Harbour
FITZHUGH	A	Fitzhugh Sound, Kingcome Inlet and Environs
FITZHUGH	B	Fitzhugh Sound, Milbanke Sound and Wright Sound
FLATTERY	A	Cape Flattery and Umatilla
FLATTERY	B	Cape Flattery to Estevan
FLATTERY	C	Cape Flattery and Finger Bank
FLATTERY	D	Cape Flattery and Swiftsure
FLATTERY	E	Cape Flattery to 2100
FLATTERY	F	Cape Flattery (south of) and Ucluelet
FREDERICK	A	Frederick Island to Inside Edge
FREDERICK	B	Frederick Island to Langara Island
FREDERICK	C	Frederick Island to La Perouse Rock (Graham Island)
FREDERICK	D	Frederick Island to La Perouse and Masset Bar
FREDERICK	E	Frederick Island to Rennell Sound
FREDERICK	F	Frederick Island to Rose Spit
FREDERICK	G	Frederick Island to Shag Rock
FREDERICK	H	Frederick Island, South Flats and Two Peaks
FREDERICK	I	Frederick Island to Towhill
FREDERICK	J	Frederick Island to Virago Sound
FREEMAN P	A	Freeman Passage to Oval Bank
FREEMAN P	B	Freeman Passage to Oval Bank and Reef Island
FREEMAN P	C	Freeman Passage to Shellgrounds
FRENCH CR	A	French Creek or Hornby Island
GOOSE BKS	A	Goose Banks to Hakai Pass
GOOSE BKS	B	Goose Banks and Milbanke Sound
GOOSE BKS	C	Goose Banks and Queen Charlotte Strait
GOOSE BKS	D	Goose Banks and Shellgrounds to Horseshoe
GOOSE BAY	A	Goose Bay and Langara Island to Shag Rock
GOOSE BAY	B	Goose Bay and Squatter Reef
GOOSE BAY	C	Goose Bay to Tracey Island and Langara Island to Shag Rock

GOOSE IS	A	Goose Island and Horseshoe
GOOSE IS	B	Goose Island and Kyuquot
GOOSE IS	C	Goose Island and McInnes Island
GOOSE IS	D	Goose Island and Milbanke Sound
GOOSE IS	E	Goose Island, Horseshoe, Ramsay Corner and Shellgrounds
GOOSE IS	F	Goose Island (N.W. Corner)
GOOSE IS	G	Goose Island (N.W. Corner) and Tiderip
GRAYS HAR	A	Gray's Harbour to Cape Cook
GRAYS HAR	B	Gray's Harbour to Cape Elizabeth
GRAYS HAR	C	Gray's Harbour to Cape Flattery
GRAYS HAR	D	Gray's Harbour and Prairies
GRAYS HAR	E	Gray's Harbour, Prairies and Swiftsure
GRAYS HAR	F	Gray's Harbour to S.W. Ucluelet
HAKAI	A	Hakai Pass, Lawn Hill and Shellgrounds
HAKAI	B	Hakai Pass to Winter Harbour
HECATE	A	Hecate Strait and McInnes Island
HERBERT	A	Herbert Point to Safety Cove
HIPPA IS	A	Hippa Island to La Perouse
HODGSONS	A	Hodgson's Reefs and Naas River
HORNBY IS	A	Hornby Island, Lasqueti I. and Parksville
HORSESHOE	A	Horseshoe to Dodge Point and Haxley Island
HORSESHOE	B	Horseshoe and Oly Spot
HORSESHOE	C	Horseshoe, Ramsay Corner to Reef Island
HORSESHOE	D	Horseshoe, Ramsay Corner and Rose Spit to Two Peaks
HORSESHOE	E	Horseshoe, Ramsay Corner and Wayne Spot
HORSESHOE	F	Horseshoe and Shellgrounds
HOT SPRING	A	Hot Springs Cove, Outside Big Bank, Portland Point and Swiftsure
HOT SPRING	B	Hot Springs Cove and 2200 Line
HOT SPRING	C	Hot Springs Cove and Nootka Sound
HUDSONS	A	Hudson's Bay Pass and Rose Spit to Corner
HUDSONS	B	Hudson's Bay Pass and Stephen's Island (west side)
HUDSONS	C	Hudson's Bay Pass, Squatter Reef, Two Peaks, Towhill to Rennell Sound and Shellgrounds
HUDSONS	D	Hudson's Bay Pass and Two Peaks to Oval Bank
INSIDE	A	Inside Edge to Oval Bank - Freeman Passage
INSIDE	B	Inside Edge and Oval Bank - Freeman Passage
INSIDE	C	Inside Edge, Rose Spit and South Flats
INSKIP CH	A	Inskip Channel and Tasu Sound
IVORY IS	A	Ivory Island Light to Langford Cove
JALUN RIV	A	Jalun River to Rose Spit
JEDWAY	A	Jedway to Skidegate Flats
JOHNSTONE	A	Johnstone Strait (Upper - Area 12)
JOHNSTONE	B	Johnstone Strait (Lower - Area 13)
JOHNSTONE	C	Johnstone Strait and Rivers Inlet
JOHNSTONE	D	Johnstone Strait, Rivers Inlet and Smith Inlet
JOHNSTONE	E	Johnstone Strait and Smith Inlet
JUAN FUCA	A	Juan de Fuca Canyon, Little Prairies and Prairies
JUAN FUCA	B	Juan de Fuca Canyon and Prairies
JUAN FUCA	C	Juan de Fuca Canyon and Tofino
JUAN FUCA	D	Juan de Fuca Canyon and Neah Bay
JUAN PRZ	A	Juan Perez Sound and Rose Spit
KITASU BY	A	Kitasu Bay and Seaforth Channel
KWAKIUTL	A	Kwakiutl Point to Queens Sound (East side)
KYUQUOT	A	Kyuquot, 21 and 23
KYUQUOT	B	Kyuquot (P.T.A. Packer)

KYUQUOT	C	Kyuquot to Big Bank
KYUQUOT	D	Kyuquot and Milbanke Sound
KYUQUOT	E	Kyuquot and Nootka Sound
KYUQUOT	F	Kyuquot to Steamer Grounds
KYUQUOT	G	Kyuquot and Swiftsure
KYUQUOT	H	Kyuquot, Swiftsure and S.W. of Leonard Island
KYUQUOT	I	Kyuquot and Ucluelet
KYUQUOT	J	Kyuquot and Winter Harbour
LANGARA I	A	Langara Island to La Perouse
LANGARA I	B	Langara Island to Rennell Sound
LANGARA I	C	Langara Island to Shag Rock, Massett Bar and Two Peaks
LANGARA I	D	Langara Island to Virago Sound
LANGARA I	E	Langara Island to Wiah Point
LA PEROUS	A	La Perouse and Masset Bar (Seven Mile)
LA PEROUS	B	La Perouse and Raphael Point
LA PEROUS	C	La Perouse to Rennell Sound
LA PEROUS	D	La Perouse to Rose Spit
LA PEROUS	E	La Perouse to Shag Rock
LA PEROUS	F	La Perouse to the Corner
LA PEROUS	G	La Perouse to Towhill
LA PEROUS	H	La Perouse and Twelve Mile
LA PEROUS	I	La Perouse and Umatilla
LA PUSH	A	La Push and Prairies
LA PUSH	B	La Push Bank, Prairies and Tofino
LA PUSH	C	La Push Bank and Swiftsure
LA PUSH	D	La Push Bank and Tofino
LA PUSH	E	La Push Bank and Willapa Point
LASQUETI	A	Lasqueti Island and Texada Island
LAWN HILL	A	Lawn Hill and Oval Bank
LAWN HILL	B	Lawn Hill and Ramsay Grounds
LAWN HILL	C	Lawn Hill and Shellgrounds
L PRAIRIES	A	Little Prairies and Swiftsure
LORAN	A	1650-1700 Line, 47-65 Fathoms
LORAN	B	1700-1800 Line, 30-50 Fathoms
LORAN	C	1750-1800 Line, 30-50 Fathoms
LORAN	D	1700-2100 Line, 100 Fathoms
LORAN	E	1800 Line, 30-50 Fathoms
LORAN	F	1800 Line, 30-100 Fathoms
LORAN	G	1800 Line, 50-80 Fathoms
LORAN	H	1800-1900 Line, 40-50 Fathoms
LORAN	I	1840 Line, 40 Fathoms
LORAN	J	1840-1900 Line, 35-40 Fathoms
LORAN	K	1850-2000 Line, 30-40 Fathoms
LORAN	L	1900 Line, 30-50 Fathoms
LORAN	M	1900 Line, 30-100 Fathoms
LORAN	N	1900 Line, 50-80 Fathoms
LORAN	O	1900 + 2000 Line, 30-50 Fathoms
LORAN	P	1900-2100 Line, 40 Fathoms
LORAN	Q	1900-2200 Line, 50-60 Fathoms
LORAN	R	1930-4200 and 2050-4200 Line
LORAN	S	1940 Line, 45 Fathoms
LORAN	T	1950 Line, 100 Fathoms
LORAN	U	2000 Line, 30-50 Fathoms
LORAN	V	2000 Line, 30-100 Fathoms
LORAN	W	2000, 50-80 Fathoms
LORAN	X	2000 Line, 100 Fathoms
LORAN	Y	2000-2100 Line, 30-50 Fathoms
LORAN	Z	2020-2100 Line, 30-50 Fathoms

LORAN	A 1	2040-2080 Line, 40 Fathoms
LORAN	B 1	2100 Line, 23 Fathoms
LORAN	C 1	2100 Line, 30-50 Fathoms
LORAN	D 1	2050 Line, 30 Fathoms
LORAN	E 1	2060 - 4230 Line
LORAN	F 1	2061 Line, 27 Fathoms
LORAN	G 1	2080 Line
LORAN	H 1	2080 Line, 30 Fathoms
LORAN	I 1	2080 Line, 27 Fathoms
LORAN	J 1	2115 Line, 27 Fathoms
LORAN	K 1	2120-2160 Line, 20-50 Fathoms
LORAN	L 1	2125 Line, 30 Fathoms
LORAN	M 1	2125-4200 Line
LORAN	N 1	2140 Line
LORAN	O 1	2175 Line, 25 Fathoms
LORAN	P 1	2180 Line (4245-4225)
LORAN	Q 1	2220-2260 Line, 85 Fathoms
LORAN	R 1	2230 Line, 35 Fathoms
LORAN	S 1	2400 Line, 100 Fathoms
LORAN	T 1	2420 + 2340 Line (4170 + 4235)
LORAN	U 1	2600 Line at 4200 and 2000 at 4170
LORAN	V 1	2600-3900 Line
MARBLE IS	A	Marble Island to La Perouse to Shag Rock to Inside Edge
MASSET	A	Masset Bar to Langara Island
MASSET	B	Masset Bar to Langara Island and Two Peaks
MASSET	C	Masset Bar to South Flats
MASSET	D	Masset Bar to Tian Head
MASSET	E	Masset Bar to Towhill to Rose Spit and Skidegate Flats
MATHIESON	A	Mathieson Channel and Milbanke Sound
MILBANKE	A	Milbanke Sound and Winter Harbour
NADEN HAR	A	Naden Harbour and Findlayson Arm
NOOTKA	A	Nootka Sound to Ucluelet
OCEAN FLS	A	Ocean Falls to Namu
OLY SPOT	A	Oly Spot and Shellgrounds
OVAL BANK	A	Oval Bank - Freeman Passage to Bonilla Island
OVAL BANK	B	Oval Bank - Freeman Passage to Rose Spit
OVAL BANK	C	Oval Bank - Freeman Passage, Rose Spit and Shellgrounds
OVAL BANK	D	Oval Bank - Freeman Passage to Shellgrounds
OVAL BANK	E	Oval Bank - Freeman Passage, Shellgrounds and Venus Grounds
OVAL BANK	F	Oval Bank - Freeman Passage and Shellgrounds to Wayne Spot
OVAL BANK	G	Oval Bank - Freeman Passage and Skidegate Flats
OVAL BANK	H	Oval Bank - Freeman Passage, White Rock and Shellgrounds to Brandy Spot
OVAL BANK	I	Oval Bank to Scudder Point
OVAL BANK	J	Oval Bank to Shellgrounds to Oly Spot
OVAL BANK	K	Oval Bank, Shellgrounds, Skidegate and Horseshoe
OVAL BANK	L	Oval Bank to White Rocks
PACHENA	A	Pachena Point and Seven Mile
PACHENA	B	Pachena Pint, Seven Mile and Twelve Mile
PEARL RKS	A	Pearl Rocks to Safety Cove
PERRY IS	A	Perry Island to Frederick Island
PT ALBRNI	A	Port Alberni and Tofino
PT ALBRNI	B	Port Alberni, Tofino and Ucluelet
PT ALBRNI	C	Port Alberni and Ucluelet
PT JOHN	A	Port John and Walker Point

PORTLAND P	A	Portland Point to Cape Elizabeth
PORTLAND P	B	Portland Point to Ucluelet
PRAIRIES	A	Prairies and Area 21
PRAIRIES	B	Prairies and Area 23
PRAIRIES	C	Prairies, Compass Rose and 2400 Line
PRAIRIES	D	Prairies, La Push Bank, Little Prairies and Area 21
PRAIRIES	E	Prairies, Portland Point, Sea Otter Rock and South of Radar Station
PRAIRIES	F	Prairies and Rockpile
PRAIRIES	G	Prairies, Seven Mile and Twelve Mile Banks
PRAIRIES	H	Prairies, Seven Mile and S.W. Ucluelet
PRAIRIES	I	Prairies and Steamer Grounds
PRAIRIES	J	Prairies, 1900 Line, 30-50 Fathoms
PRAIRIES	K	Prairies and Swiftsure
PRAIRIES	L	Prairies, Swiftsure and Umatilla
PRAIRIES	M	Prairies, Swiftsure and Umatilla
PRAIRIES	N	Prairies and Tofino
PRAIRIES	O	Prairies, Tofino and Ucluelet
PRAIRIES	P	Prairies, Tofino and Winter Harbour
PRAIRIES	Q	Prairies and Ucluelet
PRAIRIES	R	Prairies and Umatilla
PRINCIPE	A	Principe Channel to Laredo Channel
PRINCIPE	B	Principe Channel and Skeena River
PRINCIPE	C	Principe Channel and Squally Channel
PRINCIPE	D	Principe Channel and Whale Channel
RAMSAY C	A	Ramsay Corner to Horseshoe
RAMSAY C	B	Ramsay Corner to Horseshoe
RAMSAY C	C	Ramsay Corner to Horseshoe and Cape St. James
RAMSAY C	D	Ramsay Corner to Horseshoe to Oly Spot to Brandy Spot to Shellgrounds to Oval Bank
RAMSAY C	E	Ramsay Corner to Shellgrounds and Tiderip
RAMSAY C	F	Ramsay Corner to Scudder Point and Copper Bay
RAMSAY C	G	Ramsay Corner to Tiderip
RAMSAY I	A	Ramsay Island to Goose Banks
REEF IS	A	Reef Island to Ramsay Corner
REEF IS	B	Reef Island to Scudder Point
RENNEL SD	A	Rennell Sound to The Corner
RENNEL SD	B	Rennell Sound to Lawn Hill
RENNEL SD	C	Rennell Sound to Rose Spit
RENNEL SD	D	Rennell Sound to Rose Spit and Two Peaks
RENNEL SD	E	Rennell Sound to Tian Head
RENNEL SD	F	Rennell Sound to Tow Hill
RIVERS IN	A	Rivers Inlet to Open Bight
RIVERS IN	B	Rivers Inlet to Smith Inlet
ROCKPILE	A	Rockpile and Swiftsure
ROLLER	A	Rollerbay Edge, Sea Otter Cove and Steamer Grounds
ROSE SPIT	A	Rose Spit - Red Buoy
ROSE SPIT	B	Rose Spit - Black Buoy
ROSE SPIT	C	Rose Spit and Cumshews Flats and Scudder Point
ROSE SPIT	D	Rose Spit to Langara Island
ROSE SPIT	E	Rose Spit to Oval Bank
ROSE SPIT	F	Rose Spit, Shellgrounds and Skidegate Flats
ROSE SPIT	G	Rose Spit to The Corner
ROSE SPIT	H	Rose Spit to The Corner, to Shellgrounds, to Ramsay Corner
ROSE SPIT	I	Rose Spit to The Cut

ROSE SPIT	J	Rose Spit to Two Peaks
ROSE SPIT	K	Rose Spit to Two Peaks to South Flats
ROSE SPIT	L	Rose Spit to Two Peaks to the Finger
ROSE SPIT	M	Rose Spit to Two Peaks, to South Flats, to Shellgrounds, to Wayne Spot to Oly Spot to Reef Island
ROSE SPIT	N	Rose Spit to Two Peaks to Squatter Reef to South Flats to Oval Bank
ROSE SPIT	O	Rose Spit to Virago Sound
SAFETY C	A	Safety Cove to Clarke Point
SCUDDER P	A	Scudder Point to Ramsay Corner to Horseshoe
SEA OTTER	A	Sea Otter Cove, Quatsino Sound and Winter Harbour
SEA OTTER	B	Sea Otter Cove and San Josef Bay
SEA OTTER	C	Sea Otter Cove, Steamer Grounds and Ucluelet
SEA OTTER	D	Sea Otter Cove to Winter Harbour
7 MILE	A	Seven Mile to Rose Spit
7 MILE	B	Seven Mile and Swiftsure
7 MILE	C	Seven Mile, Swiftsure and Twelve Mile
7 MILE	D	Seven Mile to Tow Hill
7 MILE	E	Seven Mile and Twelve Mile
7 MILE	F	Seven Mile, Twelve Mile and Area 21
7 MILE	G	Seven Mile, Twelve Mile and Tofino
7 MILE	H	Seven Mile to Wiah Point
SHAG ROCK	A	Shag Rock to Cape Naden
SHAG ROCK	B	Shag Rock to Cape Naden and Shellgrounds
SHAG ROCK	C	Shag Rock to Inside Edge
SHAG ROCK	D	Shag Rock to Langara Island
SHAG ROCK	E	Shag Rock to Rose Spit
SHAG ROCK	F	Shag Rock to Rose Spit to Oval Bank - Freeman Passage
SHAG ROCK	G	Shag Rock to South Flats
SHAG ROCK	H	Shag Rock to Tow Hill
SHELLGROUND	A	Shellgrounds to Oval Bank - Freeman Passage and Two Peaks
SHELLGROUND	B	Shellgrounds to Brandy Spot to Ramsay Corner
SHELLGROUND	C	Shellgrounds to Ramsay Corner to Reef Island
SHELLGROUND	D	Shellgrounds to Ramsay Corner to Scudder Point to Skidegate Flats to Lawn Hill
SHELLGROUND	E	Shellgrounds, Rennell Sound, La Perouse, Rose Spit and Two Peaks
SHELLGROUND	F	Shellgrounds to Rose Spit
SHELLGROUND	G	Shellgrounds to Scudder Point
SHELLGROUND	H	Shellgrounds to Skidegate Flats
SHELLGROUND	I	Shellgrounds to Tiderip
SHELLGROUND	J	Shellgrounds to Tiderip to Ramsay Grounds
SHELLGROUND	K	Shellgrounds, Tiderip and Two Peaks
SHELLGROUND	L	Shellgrounds, Tiderip, Brandy Spot, Oly Spot and Horseshoe
SHELLGROUND	M	Shellgrounds, Tiderip, Horseshoe, Cumshewa Flats and Lawn Hill
SHELLGROUND	N	Shellgrounds to Wolf Island
SHELLGROUND	O	Shellgrounds to Two Peaks
SKIDEGATE	A	Skidegate Flats to Horseshoe
SKIDEGATE	B	Skidegate Flats to Reef Island
SKIDEGATE	C	Skidegate Flats and Rose Spit
SKIDEGATE	D	Skidegate Flats and South Flats
SKIDEGATE	E	Skidegate Flats and Tow Hill
SKIDEGATE	F	Skidegate Flats and Two Peaks
SOMERVILE	A	Sommerville Island to Sandy Beach
SOMERVILE	B	Sommerville Island to York Island to Boston Rocks
SOUTH BNK	A	South Bank and Ucluelet

S FLATS	A	South Flats to Horseshoe
S W BANK	A	S.W. Bank to Tofino
S W CORNR	A	S.W. Corner to The Corner
S W CORNR	B	S.W. Corner to Inside Edge
SPIDER IS	A	Spider Island to Goose Bank
SQUALLY C	A	Squally Channel to Wright Sound
STEMER GRD	A	Steamer Grounds to Goose Bank
SQUATTER	A	"Squatter Reef", Quwadzeet Anchorage - Tow Hill
SQUATTER	B	"Squatter Reef", Quwadzeet Anchorage to Findlayson Island
SQUATTER	C	"Squatter Reef", Quwadzeet Anchorage to Two Peaks
SWIFTSURE	A	Swiftsure and 2180 Line
SWIFTSURE	B	Swiftsure and Areas 23 and 24
SWIFTSURE	C	Swiftsure and Port Renfrew
SWIFTSURE	D	Swiftsure and Tofino
SWIFTSURE	E	Swiftsure and Twelve Mile
SWIFTSURE	F	Swiftsure and Umatilla
TIAN HEAD	A	Tian Head to Frederick Island
TIAN HEAD	B	Tian Head to Langara Island
TIAN HEAD	C	Tian Head to La Perouse
TIAN HEAD	D	Tian Head to Marble Island
TIAN HEAD	E	Tian Head to Rose Spit
TIAN HEAD	F	Tian Head to Skidegate Inlet
TIAN HEAD	G	Tian Head to Tow Hill
TIAN HEAD	H	Tian Head to Two Peaks
TIAN HEAD	I	Tian Head to Virago Sound
TIDERIP	A	Tiderip to Oval Bank
TOFINO	A	Tofino and Area 23
TOFINO	B	Tofino and 50 Fathoms
TOFINO	C	Tofino and Ucluelet
TOFINO	D	Tofino (off) and W.S.W. of Ucluelet
TOFINO	E	Tofino, Ucluelet and Winter Harbour
TOFINO	F	Tofino and Umatilla
TOFINO	G	Tofino and Winter Harbour
TOOTH IS	A	Tooth Island to Freeman Passage
TOW HILL	A	Tow Hill to Langara Island
TOW HILL	B	Tow Hill to Rose Spit
TOW HILL	C	Tow Hill to Shellgrounds
TOW HILL	D	Tow Hill to The Corner
TOW HILL	E	Tow Hill to Two Peaks
TOW HILL	F	Tow Hill and Wiah Point
TREENOB	A	Treenob Group (E. Side) to Two Peaks
TWO PEAKS	A	Two Peaks to Dundas Island
TWO PEAKS	B	Two Peaks to La Perouse
TWO PEAKS	C	Two Peaks to Oval Banks and Freeman Passage
TWO PEAKS	D	Two Peaks to Masset Bar
TWO PEAKS	E	Two Peaks to Shag Rock
TWO PEAKS	F	Two Peaks to South Flats
TWO PEAKS	G	Two Peaks to South Flats and Hudson's Bay Pass
TWO PEAKS	H	Two Peaks to Squatter Reef to Oval Bank
TWO PEAKS	I	Two Peaks to The Corner
TWO PEAKS	J	Two Peaks to The Finger
TWO PEAKS	K	Two Peaks to S.W. Corner
TWO PEAKS	L	Two Peaks to Virago Sound
TWO PEAKS	M	Two Peaks to Wiah Point

UCLUELET	A	Ucluelet (PTA Packer)
UCLUELET	B	Ucluelet (S.W.) and South Bank
UCLUELET	C	Ucluelet (S.W.) to Ucluelet (W.S.W.)
UCLUELET	D	Ucluelet (S.W.) to Ucluelet (S.W.)
UCLUELET	E	Ucluelet (W.S.W.) to Tofino at 80-100 Fathoms
UCLUELET	F	Ucluelet (Off) at 2200 Line
UCLUELET	G	Ucluelet to Cape Cook
UCLUELET	H	Ucluelet to San Josef Bay
VENUS GRDS	A	Venus Grounds to Oval Bank - Freeman Passage
VENUS GRDS	B	Venus Grounds to Shellgrounds
VIRAGO SD	A	Virago Sound to Masset Bar
VIRAGO SD	B	Virago Sound to Tow Hill
WIAH PT	A	Wiah Point to Cape Edenshaw
WIAH PT	B	Wiah Point to Rose Spit
WIAH PT	C	Wiah Point and Rose Spit to Two Peaks
WOODLANDS	A	Woodlands to Jalun River

Table 6. Order of sorting of fin marks, 1976.

Fin Mark Number	Fin Mark
001	AD (not included in fin mark list)
002	AD/D
004	AD/D/RM
007	AD/LV
008	AD/LV/RV
010	AD/RV
011	AD/LP
012	AD/RP
014	AD/RM
016	D/LV
017	D/LV/RV
018	D/RV
019	D/LP
020	D/RP
023	AD/LM/RM
025	AD/D/RP
028	AD/LV/LM
029	AD/RV/RM
030	AD/RP/LV
032	AD/RP/LM
034	AD/D/RP/LM
035	AD/D/RV/LM
036	AD/LV/RM

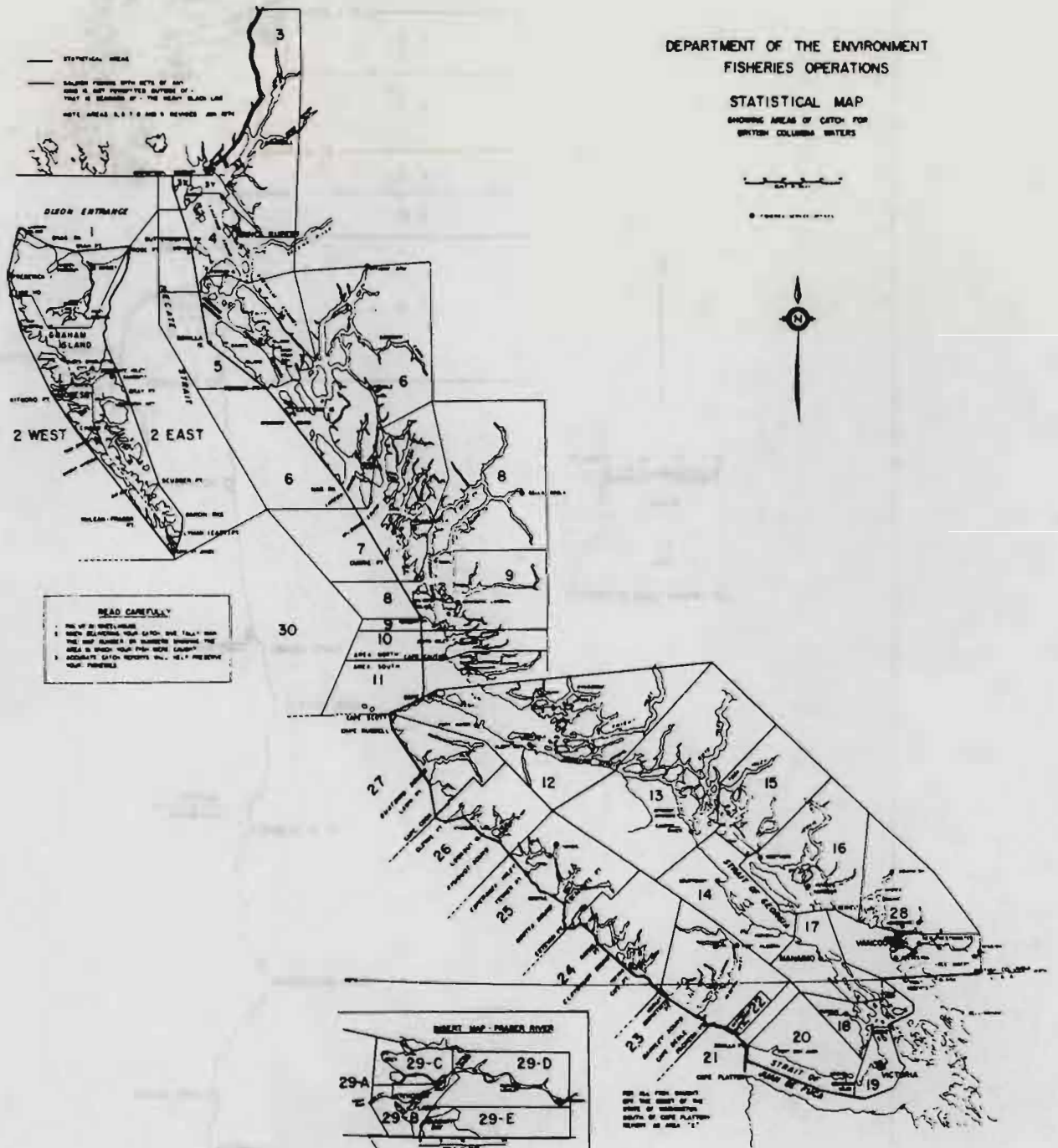


Fig. 1. British Columbia Statistical Areas.

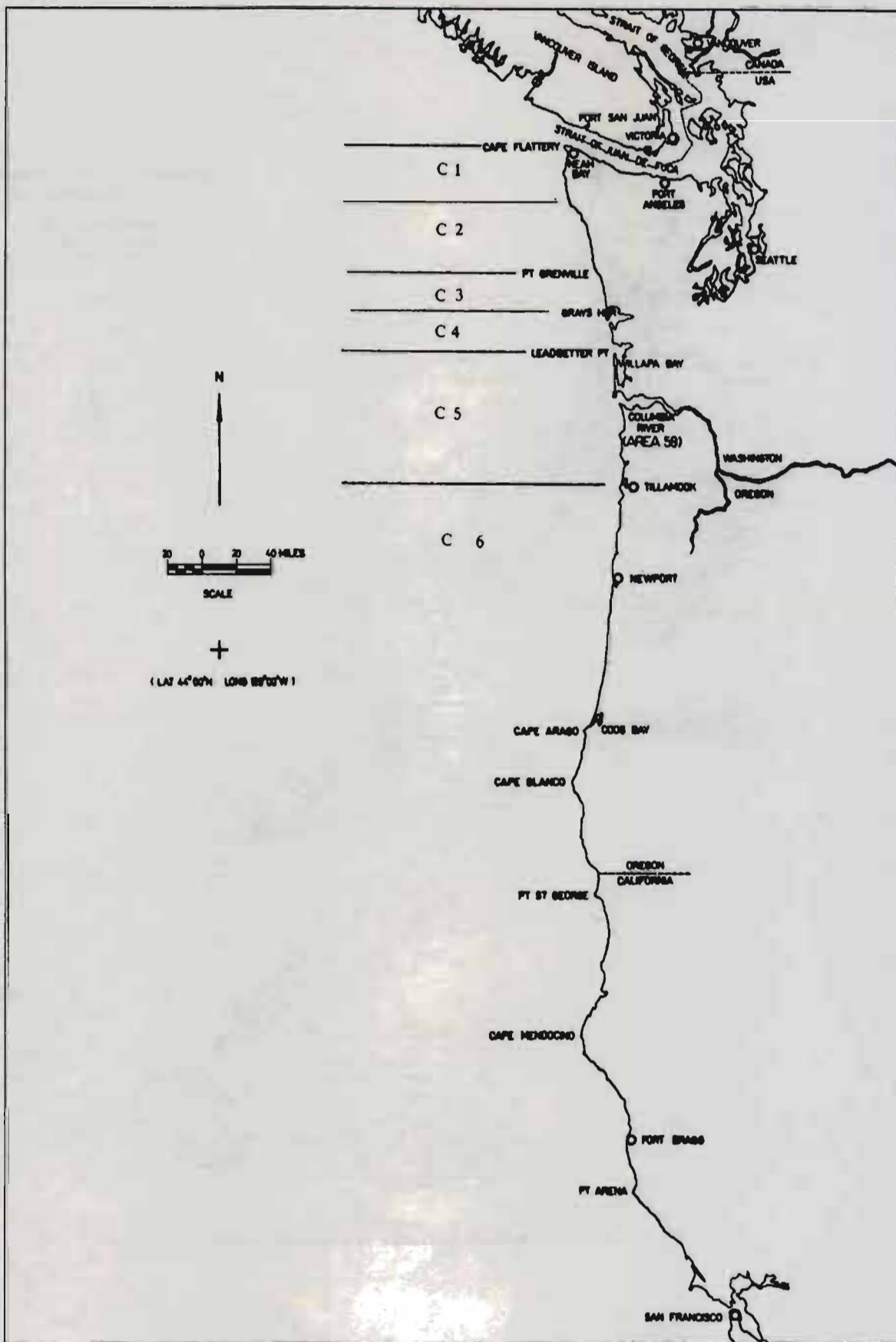


Fig. 2. Statistical Area C.