

Fig. 1. Locations and total numbers of cod tagged each year off southern Newfoundland during 1997-2003, boundaries of unit areas, 100 m and 200 m depth contours (grey lines), and boundary of French economic zone (dashed line).

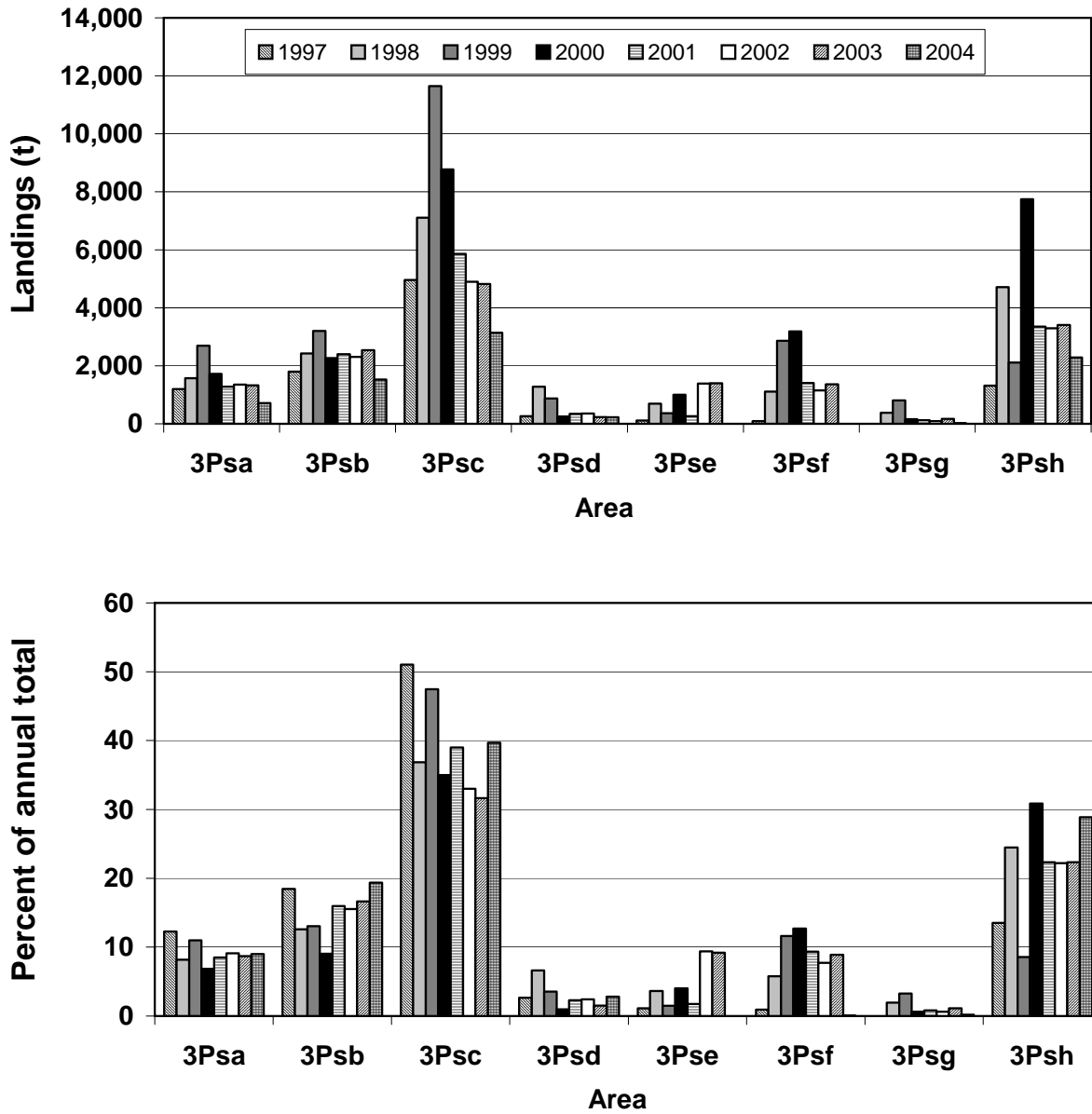
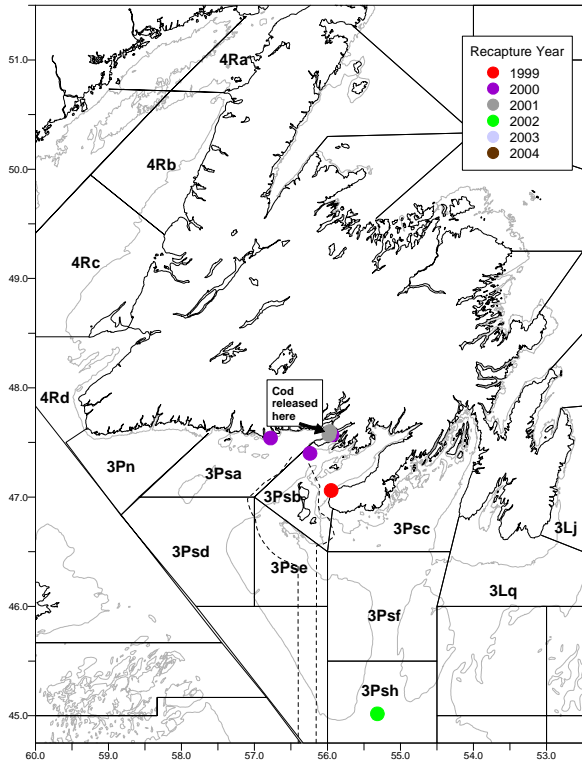
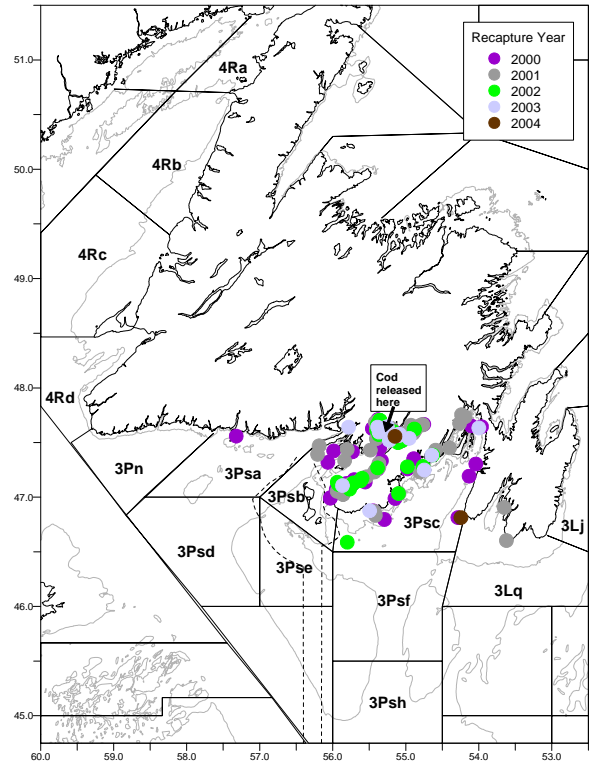


Fig. 2. Reported landings of cod by unit area from NAFO Subdiv. 3Ps during 1997-2004. Values for 2004 are to 1 October as the fishery was still in progress.



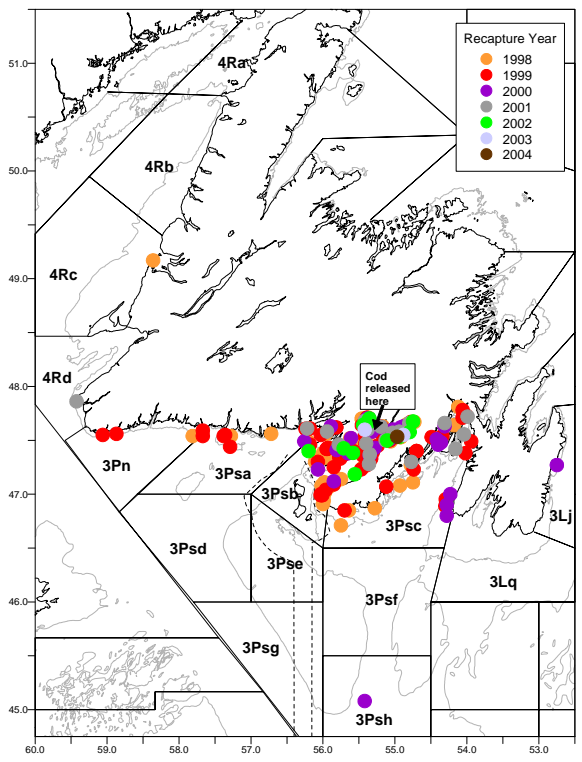
Reported recapture positions for cod tagged and released in 3Psa (Hermitage Bay) during 30 Nov. - 1 Dec. 1999 (N=57).

Fig. 3.1.



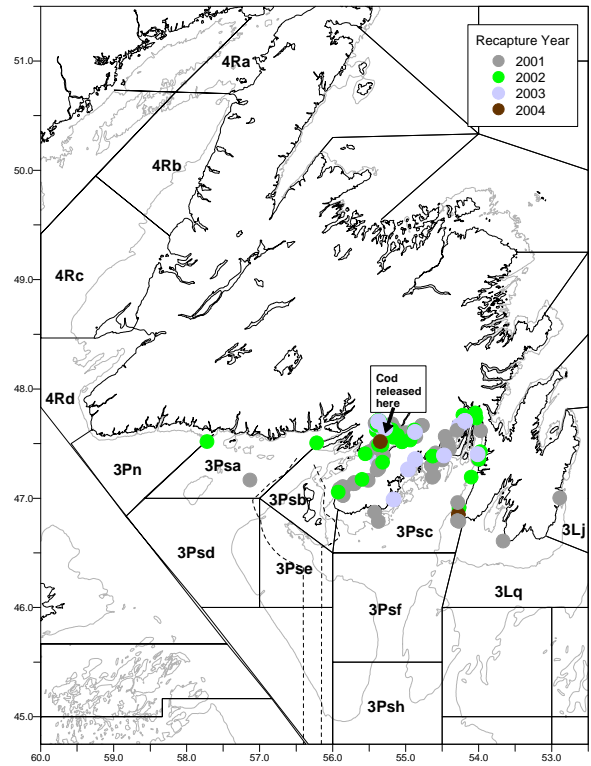
Reported recapture positions for cod tagged and released in 3Psb (off Poole's Cove) during 17-19 Apr 2000 (N=752).

Fig. 4.2.



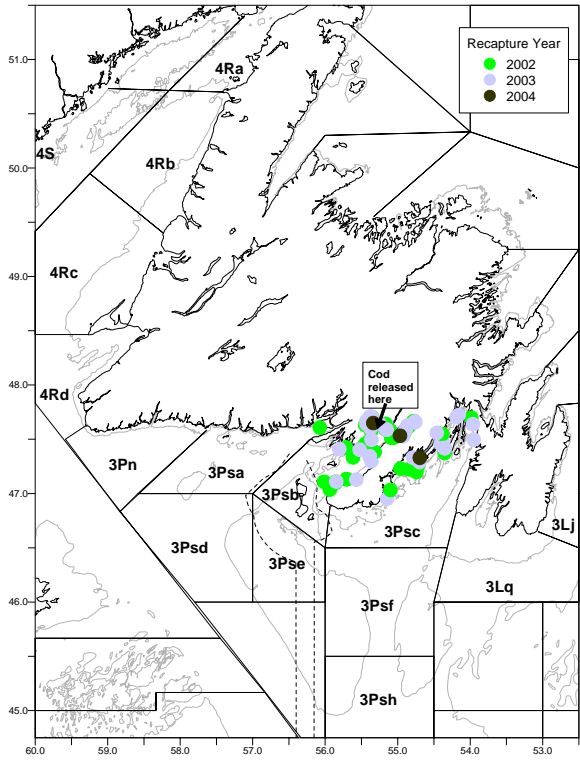
Reported recapture positions for cod tagged and released in 3Psb (off Poole's Cove) during 20-29 May 1998 (N=938).

Fig. 4.1.



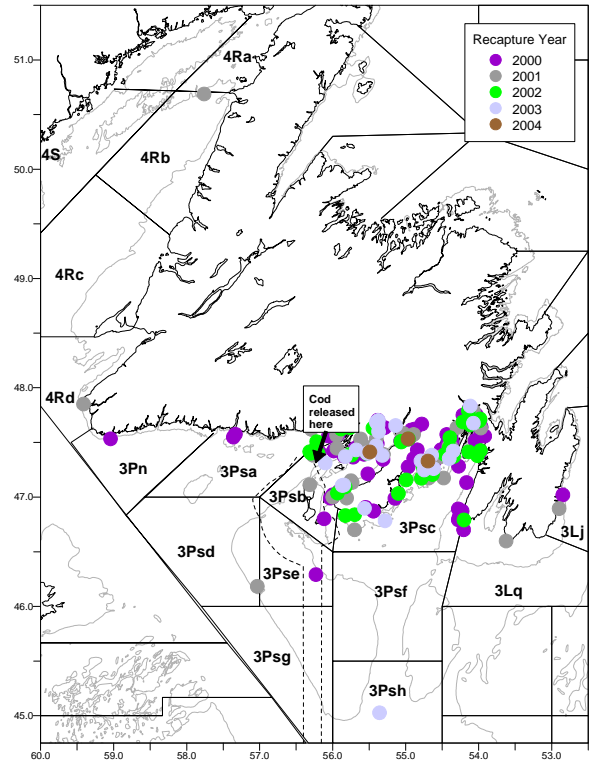
Reported recapture positions for cod tagged and released in 3Psb (off Poole's Cove) during 9-11 Jan 2001 (N=200 and N=388).

Fig. 4.3.



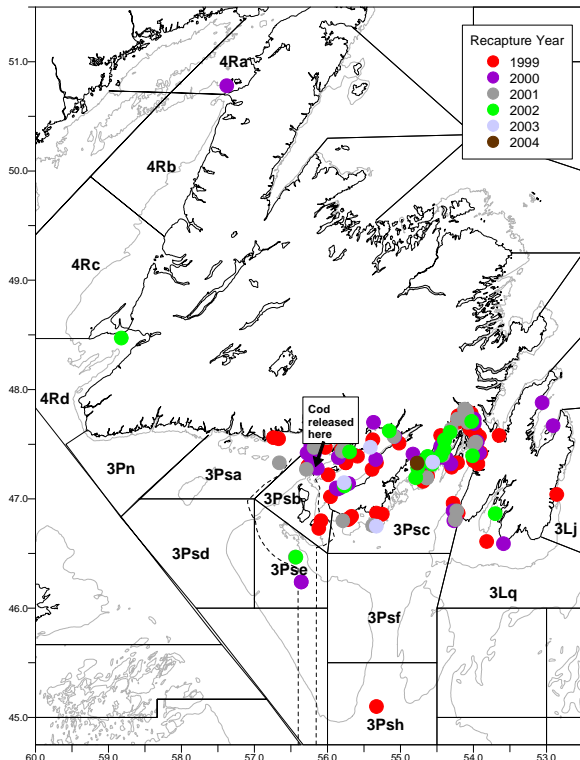
Reported recapture positions for cod tagged and released in 3Psb (off Poole's Cove) during 8-10 Jan 2002 (N=408 and N=223).

Fig. 4.4.



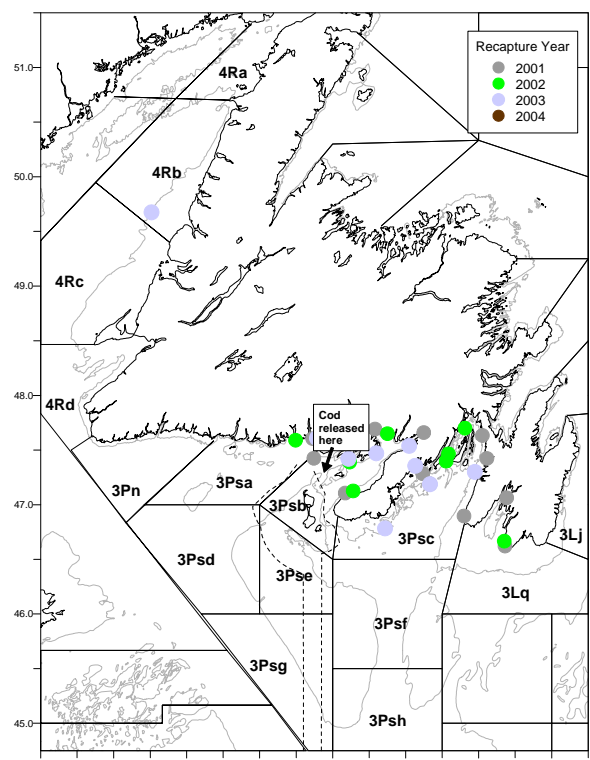
Reported recapture positions for cod tagged and released in 3Psb (off Pass Island) during 5-7 Apr 2000 (N=1665).

Fig. 4.6.



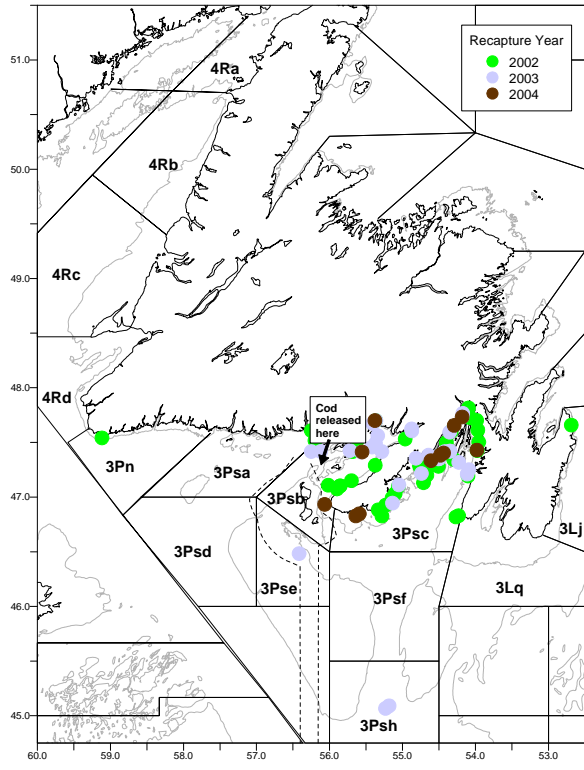
Reported recapture positions for cod tagged and released in 3Psb (off Pass Island) during 8 Apr 1999 (N=1293).

Fig. 4.5.



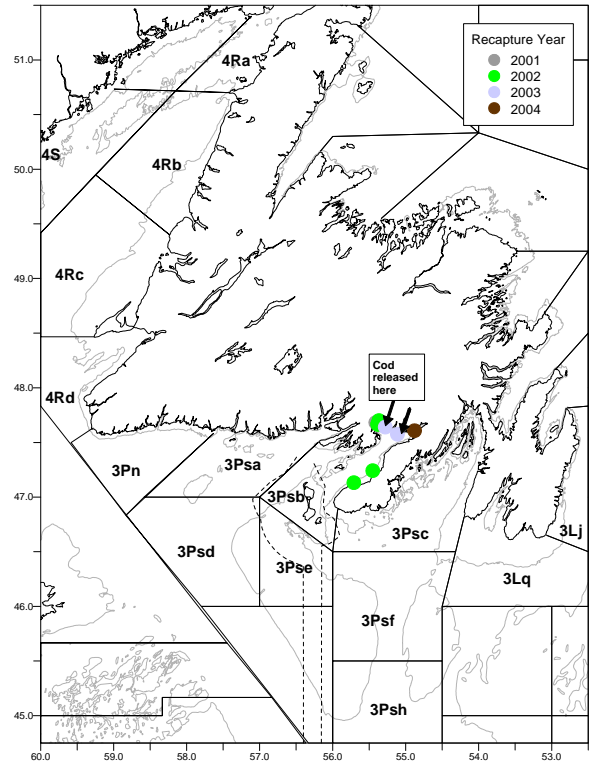
Reported recapture positions for cod tagged and released in 3Psb (off Pass Island) during 18 Apr 2001 (N=477).

Fig. 4.7.



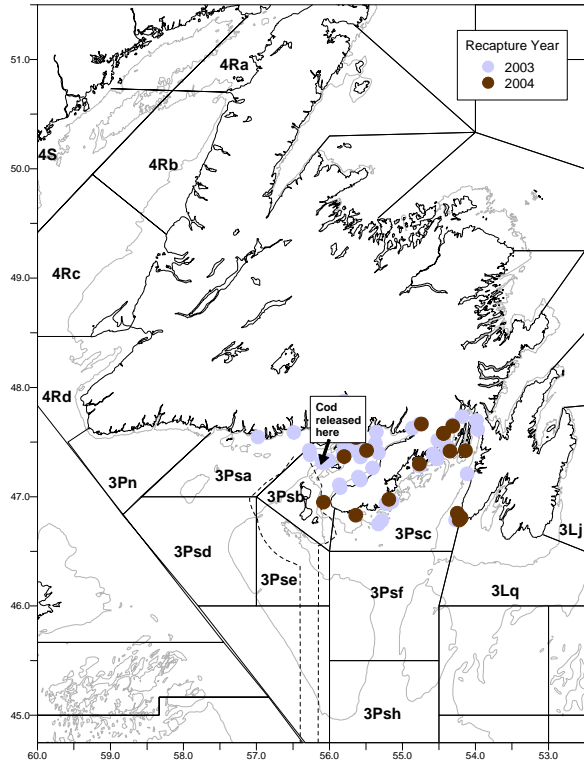
Reported recapture positions for cod tagged and released in 3Psb (off Pass Island) during 13-14 Apr 2002 (N=1792).

Fig. 4.8.



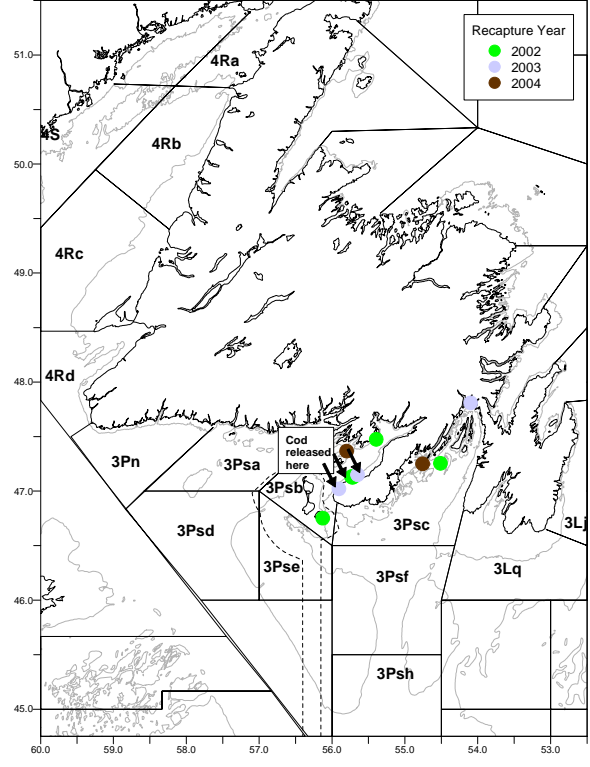
Reported recapture positions for cod tagged and released in 3Psb (inner Fortune Bay) during 25-26 April 2001 (N=60).

Fig. 4.10.



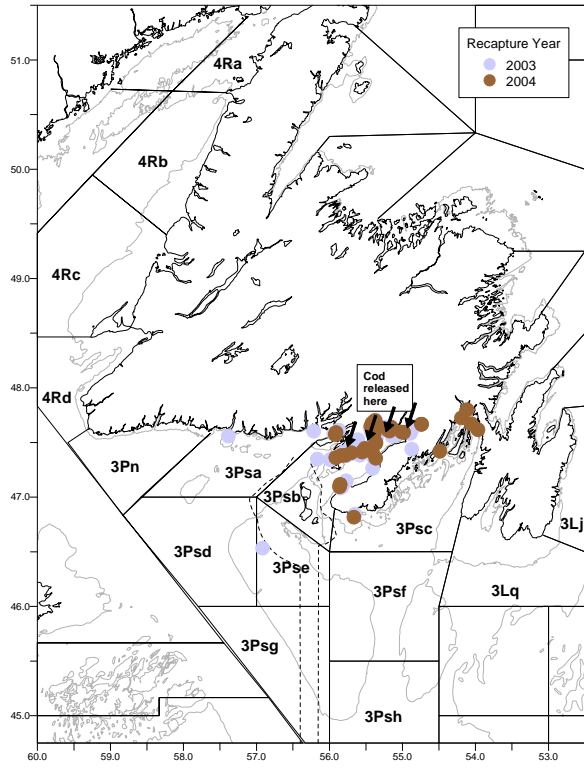
Reported recapture positions for cod tagged and released in 3Psb (off Pass Island) during 14-15 Apr 2003 (N=1481).

Fig. 4.9.



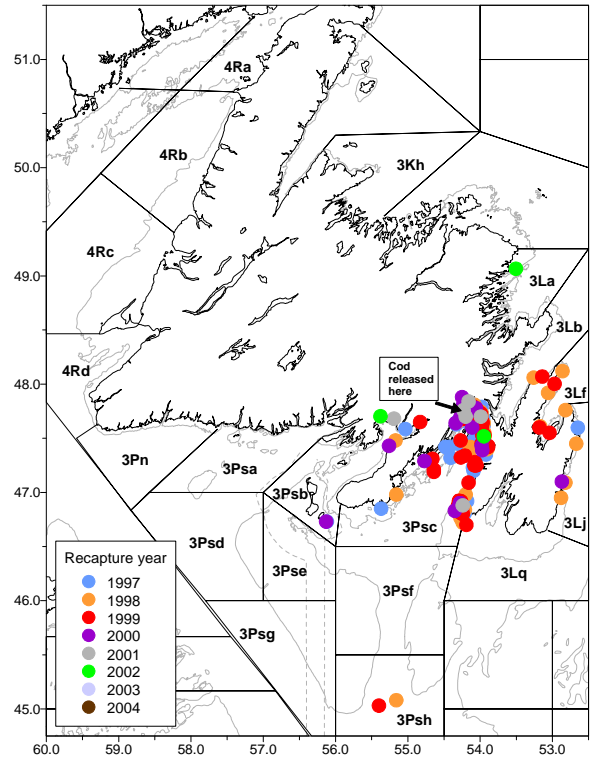
Reported recapture positions for cod tagged and released in 3Psb (off Grand Bank) during 18 June 2002 (N=138).

Fig. 4.11.



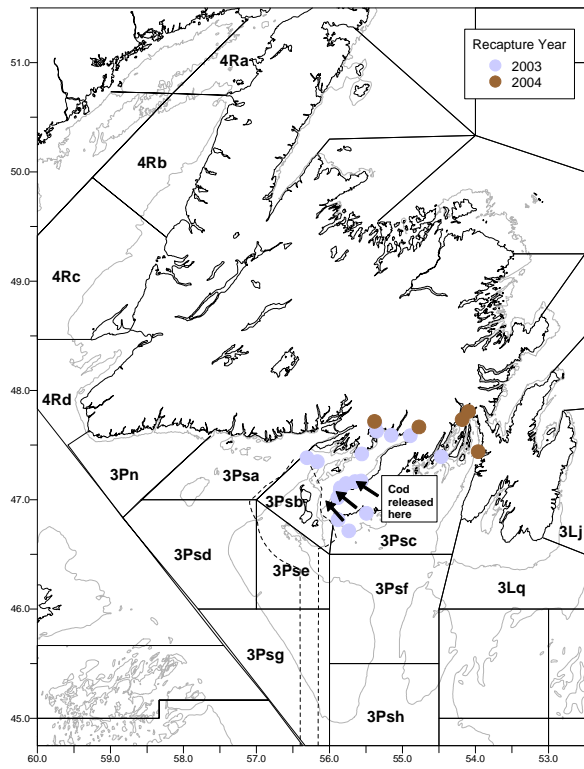
Reported recapture positions for cod tagged and released in 3Psb (north Fortune Bay) during 16-22 June 2003 (N=1384).

Fig. 4.12.



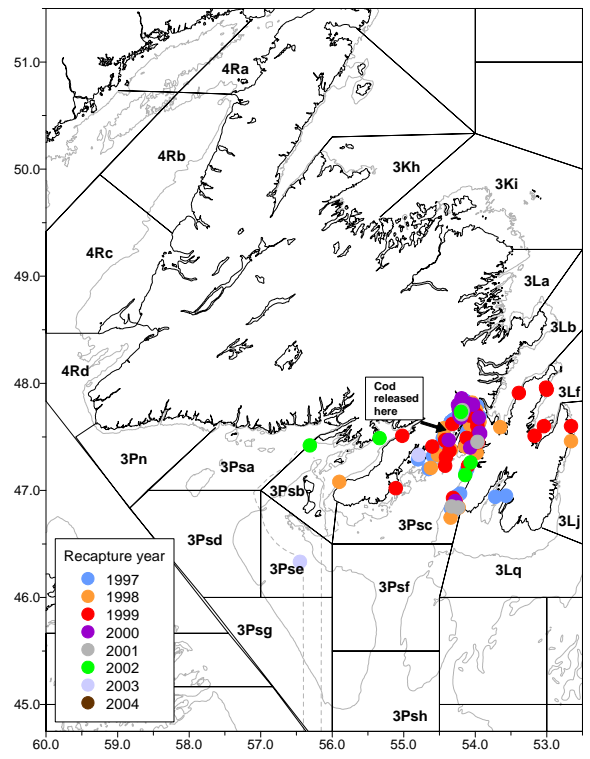
Reported recapture positions for cod tagged and released in 3Psc (Bar Haven) during 9-12 April 1997 (N=996).

Fig. 5.1.



Reported recapture positions for cod tagged and released in 3Psb (south Fortune Bay) during 17-27 June 2003 (N=630).

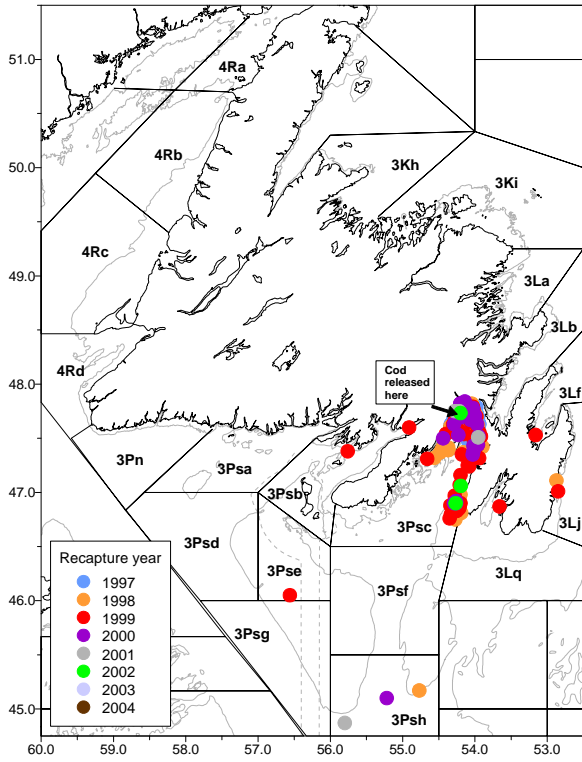
Fig. 4.13.



Reported recapture positions for cod tagged and released in 3Psc (Clattice Harbour) during 9 April 1997 (N=966).

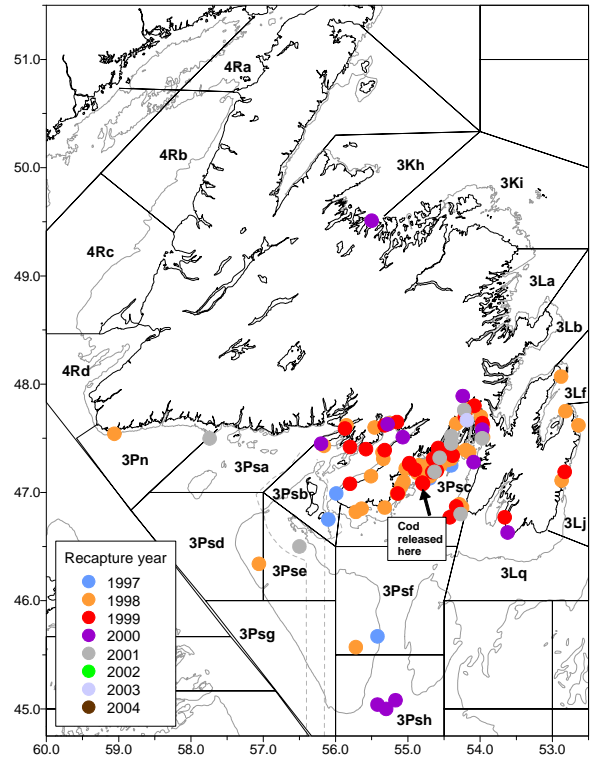
Fig. 5.2.





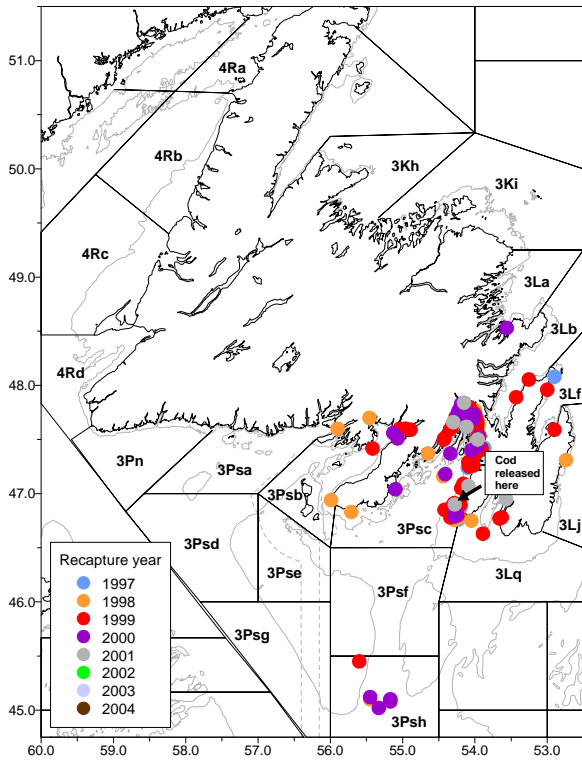
Reported recapture positions for cod tagged and released in 3Psc (Bar Haven) during 17-18 May 1997 (N=817).

Fig. 5.3.



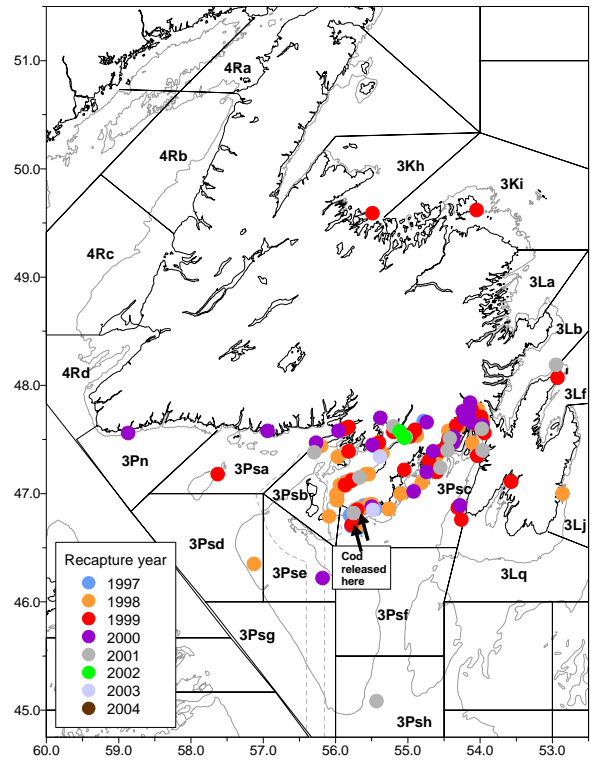
Reported recapture positions for cod tagged and released in 3Psc (Oderin Bank) during 24-26 June 1997 (N=963).

Fig. 5.5.



Reported recapture positions for cod tagged and released in 3Psc (St. Bride's) during 25-28 May 1997 (N=709).

Fig. 5.4.



Reported recapture positions for cod tagged and released in 3Psc (Lord's Cove) during 25 June - 18 July 1997 (N=794).

Fig. 5.6.