



C S A S

Canadian Science Advisory Secretariat

S C C S

Secrétariat canadien de consultation scientifique

Research Document 2001/032

Document de recherche 2001/032

Not to be cited without
permission of the authors¹

Ne pas citer sans
autorisation des auteurs¹

**A preliminary assessment of the
status of the Atlantic salmon
(*Salmo salar L.*) stock in Deer Arm
Brook, Gros Morne National Park
of Canada, Newfoundland**

**Évaluation préliminaire des stocks de
saumon atlantique (*Salmo salar L.*) dans
le ruisseau Deer Arm, à Terre-Neuve, en
2000**

Thomas W. Knight

Ecosystem Science

Gros Morne National Park of Canada

P.O. Box 130

Rocky Harbour, Newfoundland

Canada A0K 4N0

¹ This series documents the scientific basis for the evaluation of fisheries resources in Canada. As such, it addresses the issues of the day in the time frames required and the documents it contains are not intended as definitive statements on the subjects addressed but rather as progress reports on ongoing investigations.

¹ La présente série documente les bases scientifiques des évaluations des ressources halieutiques du Canada. Elle traite des problèmes courants selon les échéanciers dictés. Les documents qu'elle contient ne doivent pas être considérés comme des énoncés définitifs sur les sujets traités, mais plutôt comme des rapports d'étape sur les études en cours.

Research documents are produced in the official language in which they are provided to the Secretariat.

Les documents de recherche sont publiés dans la langue officielle utilisée dans le manuscrit envoyé au Secrétariat.

This document is available on the Internet at: <http://www.dfo-mpo.gc.ca/csas/> Ce document est disponible sur l'Internet à:

Abstract

During the summer of 2000, a fish counting fence was established for the first time on Deer Arm Brook, Newfoundland, in Salmon Fishing Area (SFA) 14A. Almost the entire watershed is located within the boundaries of Gros Morne National Park of Canada. A total of 835 adult anadromous salmon, of which 755 were adult small (< 63 cm fork length) and 80 were large (\geq 63 cm fork length), returned to the river. Data from Deer Arm Brook were not available to determine the values for a number of variables important in the calculation of egg deposition; values were substituted from results on other rivers in SFA 14A to provide a range of potential egg deposition levels. Assuming that substituted values are consistent with Deer Arm Brook, adult runs to the watershed exceeded Department of Fisheries and Oceans conservation requirements.

Résumé

Au cours de l'été 2000, une barrière de dénombrement des poissons a été installée pour la première fois dans le ruisseau Deer Arm (Terre-Neuve), situé dans le secteur de pêche du saumon (SPS) 14A. Le bassin versant se trouve presque entièrement dans le parc national du Gros-Morne. Au total, 835 saumons adultes anadromes sont retournés à la rivière, dont 755 petits (longueur à la fourche < 63 cm) et 80 gros saumons (longueur à la fourche > 63 cm). Comme les données permettant de déterminer les valeurs d'un certain nombre de variables nécessaires au calcul de la ponte n'étaient pas disponibles pour le ruisseau Deer Arm, on y a substitué des données obtenues pour d'autres cours d'eau du SPS 14A pour calculer l'étendue des niveaux de ponte possibles. En supposant que ces données de substitution correspondent à la situation du ruisseau Deer Arm, la remonte de saumons adultes y dépasserait les impératifs de conservation établis par le ministère des Pêches et des Océans.

INTRODUCTION

Deer Arm Brook is a scheduled salmon river in Salmon Fishing Area (SFA) 14A. Its watershed area of 93 km² is almost entirely contained within the boundaries of Gros Morne National Park; a very small portion is within the municipality of the Town of Rocky Harbour (Figure 1). Within the National Park, Deer Arm Brook is one of 102 drainage basins identified (W404 - Kerekes and Schwinghamer 1975a, O'Sullivan, 1976) and one of four scheduled salmon rivers. The watershed drops from a maximum elevation of 800m to the East Arm of Bonne Bay in an axial distance of 15.9 km. Many of the watershed's 60 lakes are located at high elevation and are inaccessible to anadromous salmon. Three lakes provide the majority of lacustrine habitat: Eastern Arm Pond, Half Moon Pond, and the fjord-like Ten Mile Pond, a deep (61 m) and ultra-oligotrophic water body (Figure 2).

A fish counting fence was established at the mouth of Deer Arm Brook for the first time in 2000. There is limited historical information on salmon populations in the watershed. The Gros Morne National Park Salmonid Management Plan (Parks Canada, 1990) noted a trend towards a declining catch and catch per unit effort, with a corresponding increase in effort. The recreational fishery in Deer Arm Brook is currently regulated as a Class II River in the Newfoundland Fisheries Regulations but the imminent proclamation of Gros Morne as a National Park will require that Parks Canada develop separate fisheries regulations. Gathering preliminary population estimates on the scheduled salmon rivers within Gros Morne is a first step in this process.

METHODS AND RESULTS

COUNTING FENCE

An adult counting fence was established at the mouth of Deer Arm Brook just below the upper reaches of high tides. It was monitored on a daily basis from June 21 to September 29, 2000. Most of the fence sections had every conduit in place but, to minimize interference for smolt and smaller trout, several sections only had every second conduit in place. A subsample of adults was measured, weighed, and had scales removed for later aging. Monitoring frequency varied depending on the number of salmon moving upstream at a given time.

ADULT RETURNS AND SPAWNING ESCAPEMENT

a) Adult Count and Run Timing

All salmon were counted and most were classified as either adult small or large salmon. Run timing of small salmon was measured as the date that the 25th, 50th, and 75th percentiles of the cumulative count occurred. Water temperature was recorded at the counting fence during every fence check.

A total of 835 salmon were captured at the Deer Arm counting fence. Dates for the run timing of small salmon were July 11 (25th percentile), July 17 (50th percentile), and July 25 (75th percentile) (Figure 3).

b) Adult Returns

The total return to the river (TRR) of adult small and large salmon was based on the count at the fish fence as minimal angling occurred downstream of the fence. No adjustments were made for any other mortality above or below the counting fence.

Of the 835 salmon, 742 were adult small, 79 were large, and 14 were not classified (Figure 4). Numbers of small and large salmon were adjusted based on their proportions to account for the unclassified individuals. The adjusted totals (TRR) are 755 adult small and 80 large.

c) Spawning Escapement

Spawning escapement of small and large salmon to Deer Arm Brook was calculated separately by subtracting an estimate of retained catches from the total return. Recent creel data are not available for Deer Arm Brook. DFO catch data from 1999, estimated from license stub returns, were used to approximate retained catches. No data are available for hook and release mortality on Deer Arm Brook so it was assumed that 10% of released salmon died. No adjustments were made for any other unrecorded mortality above or below the counting facilities.

$$\mathbf{SE = TRR - RET - HRM}$$

Where:

TRR = total return of small or large salmon

RET = 1999 DFO estimate of retained catches

HRM = hook-and-release mortality

$$\mathbf{HRM = REL \times 0.1}$$

Where:

REL = 1999 DFO estimate of the number of salmon released

For Deer Arm Brook in 1999, DFO estimates that 47 adult small salmon were retained and 24 were released. Ten large salmon were released. Using these values as estimates for the 2000 catch:

$$\text{SE (small)} = 755 - 47 - 3 = 705$$

$$\text{SE (large)} = 80 - 0 - 1 = 79$$

CONSERVATION REQUIREMENTS AND POTENTIAL EGG DEPOSITIONS

a) Conservation Requirements

Conservation requirements were calculated in terms of eggs, based on 2.4 eggs/m² for fluvial habitat (Elson, 1975) and 368 eggs/ha for lacustrine habitat (O'Connell et al., MS 1991). Fluvial habitat estimates included surface area of all riffle habitat in Deer Arm Brook and Ten Mile Brook (calculated by Hickey 1983). Lacustrine habitat was calculated as the surface area (ha) of Eastern Arm Pond, Half Moon Pond, and the surface area of all water 10 m deep or less in Ten Mile Pond (Kerekes and Schwinghamer 1975b, Anonymous 1996).

$$\text{CR} = (\text{fluvial area} \times 2.4) + (\text{lacustrine area} \times 368)$$

Conservation requirements were estimated to be:

$$\text{CR} = [(105,103 + 9,948) \times 2.4] + [(235+33+(205 \times 0.146)) \times 368] = 385,786 \text{ eggs}$$

b) Potential Egg Deposition

Fecundity for small and large salmon was calculated as:

$$\text{F} = \text{RF} \times \text{MW}$$

Where:

RF = relative fecundity (#eggs/kg)

MW = mean weight of all fish

A relative fecundity of 1,783 eggs/kg of body weight for small and large salmon was estimated from an average of 3,388 (N=264) eggs per female for Western Arm Brook in 1979-80 (Chadwick et al., 1986) based on a mean weight of

1.90 kg. I have assumed that there is no weight difference between male and female adult small or large salmon.

Mean weight of adult small salmon was 2.076 kg and that of large salmon was 4.144 kg, giving:

$$F(\text{small}) = 1,783 \times 2.076 = 3701.5$$

$$F(\text{large}) = 1,783 \times 4.144 = 7335.3$$

Potential egg deposition (ED) by small and large salmon was estimated as:

$$ED = SE \times PF \times F$$

Where:

SE = spawning escapement

PF = proportion female

F = fecundity

It is unknown what proportion of the Deer Arm Brook population is female. As an approximation, ranges of values from other rivers in SFA 14A were included as the proportion female (PF). For both small and large salmon, the range was selected as the highest and lowest percentage females among Lomond River, Torrent River, and Western Arm Brook, calculated from long-term means (Mullins and Caines 2000). For small salmon, the proportion female ranged from 0.578 to 0.827. For large salmon, the proportion female ranged from 0.638 to 0.857.

$$ED(\text{small, low proportion female}) = 705 \times 0.578 \times 3701.5 = 1,508,324 \text{ eggs}$$

$$ED(\text{small, high proportion female}) = 705 \times 0.827 \times 3701.5 = 2,158,104 \text{ eggs}$$

$$ED(\text{large, low proportion female}) = 79 \times 0.638 \times 7335.3 = 369,714 \text{ eggs}$$

$$ED(\text{large, high proportion female}) = 79 \times 0.857 \times 7335.3 = 496,622 \text{ eggs}$$

This gave a high and low estimate of potential egg deposition.

$$ED(\text{small + large, low prop. female}) = 1,508,324 + 369,714 = 1,878,038 \text{ eggs}$$

$$ED(\text{small + large, high prop. female}) = 2,158,104 + 496,622 = 2,654,726 \text{ eggs}$$

The percentage of the conservation egg deposition requirement (CR) achieved was calculated according to the formula:

$$\% \text{ Eggs Achieved} = ED(\text{small + large}) / CR$$

% Eggs Achieved (low proportion female) = 1,878,038 / 385,786 = 487%

% Eggs Achieved (high proportion female) = 2,654,726 / 385,786 = 688%

Given the number of small and large salmon entering Deer Arm Brook, the conservation requirements of the river were exceeded by a factor of between 4.8 and 6.9.

DISCUSSION

The salmon stock on Deer Arm Brook exceeded conservation requirements in 2000. This is consistent with the trend for three other rivers monitored in SFA 14A, Lomond River, Torrent River, and Western Arm Brook (Mullins and Caines, 2000).

A number of assumptions were made in the calculations, all of which suggest that results must be interpreted with caution. First, not all potential salmon habitat was included in the determination of conservation requirements. Other smaller ponds and streams, that likely support salmon parr, have not been measured. Second, fish losses are likely underestimated. Numbers of retained fish and estimates of hook and release angling come from license stub return information in 1999 and not from detailed creel census during 2000. Poaching is reported to occur in Deer Arm Brook and Ten Mile Brook but there is no quantification of it. Third, fecundity estimates are based on data from a different river system; they assume that females and males share the same size distribution, and it is assumed that the proportion of female fish is consistent with that reported in nearby salmon rivers. A number of other cautions regarding parameter estimates are discussed by O'Connell and Dempson (1995).

Caution must also be applied to the management of this system as part of a National Park. As Gros Morne works toward developing a comprehensive Aquatic Ecosystem Management Plan, it is important that management targets ensure the long-term viability of Atlantic salmon populations.

ACKNOWLEDGEMENTS

To ensure consistency with DFO reporting, this manuscript followed the structure of Mullins and Caines (2000). I thank Bonnie Bugden, Kelly Hynes, Jennifer Park, and Jill McCue for ensuring the smooth operation of the Deer Arm Brook counting fence. I also thank other Parks Canada employees and volunteers who assisted with the fence. A special thank you to Conrad Mullins and Pat Caines of DFO for their expert assistance in establishing a suitable location and set up. Scott Taylor produced Figures 1 and 2. This project was funded by Parks Canada.

REFERENCES

- Anonymous. 1996. Hydrology and limnology of Gros Morne National Park, Resource description and analysis. Gros Morne National Park, Rocky Harbour, Newfoundland, Canada.
- Chadwick, E.M.P., R.G. Randall, and C. Leger. 1986. Ovarian development of Atlantic salmon (*Salmo salar*) smolts and age at first maturity. Can. Spec. Publ. Fish. Aquat. Sci. 89.
- Elson, P.F. 1975. Atlantic salmon rivers smolt production and optimal spawning. An overview of natural production. Int. Atl. Salmon Found. Spec. Publ. Ser. 6: 96-119.
- Hickey, T.E. 1983. Preliminary assessment of Atlantic salmon habitat potential of selected streams in Gros Morne National Park, 1983. Prepared for Gros Morne National Park, Newfoundland, Canada, Contract No. GM-83-15.
- Kerekes, J. and P. Schwinghamer. 1975a. Gros Morne National Park, Nfld. Aquatic Resources Inventory Part 1. Drainage Basin and Lake Catalogue. Environment Canada, Canadian Wildlife Service, Halifax.
- Kerekes, J. and P. Schwinghamer. 1975b. Gros Morne National Park, Nfld. Aquatic Resources Inventory Part 3. Hydrographic Maps, Area and Volume Curves. Environment Canada, Canadian Wildlife Service, Halifax.
- Mullins, C.C., and D. Caines. 2000. Status of the Atlantic salmon (*Salmo salar* L.) stocks of the Lomond River, Torrent River and Western Arm Brook, Newfoundland, 1999. Canadian Stock Assessment Secretariat Research Document 2000/38.

- O'Connell, M.F., J.B. Dempson, and R.J. Gibson. MS 1991. Atlantic salmon (*Salmo salar* L.) smolt production parameter values for fluvial and lacustrine habitats in insular Newfoundland. CAFSAC Res. Doc. 91/19.
- O'Connell, M.F., and J.B. Dempson. 1995. Target spawning requirements for Atlantic salmon (*Salmo salar* L.) in Newfoundland rivers. Fisheries Management and Ecology **2**: 161-170.
- O'Sullivan, W. 1976. Hydrological Inventory of Gros Morne National Park, Newfoundland, Canada. Environment Canada. Water Survey of Canada. Ms. Rep.
- Parks Canada. 1990. Gros Morne National Park, Salmonid Management Plan. Internal Report. Gros Morne National Park, Newfoundland, Canada.

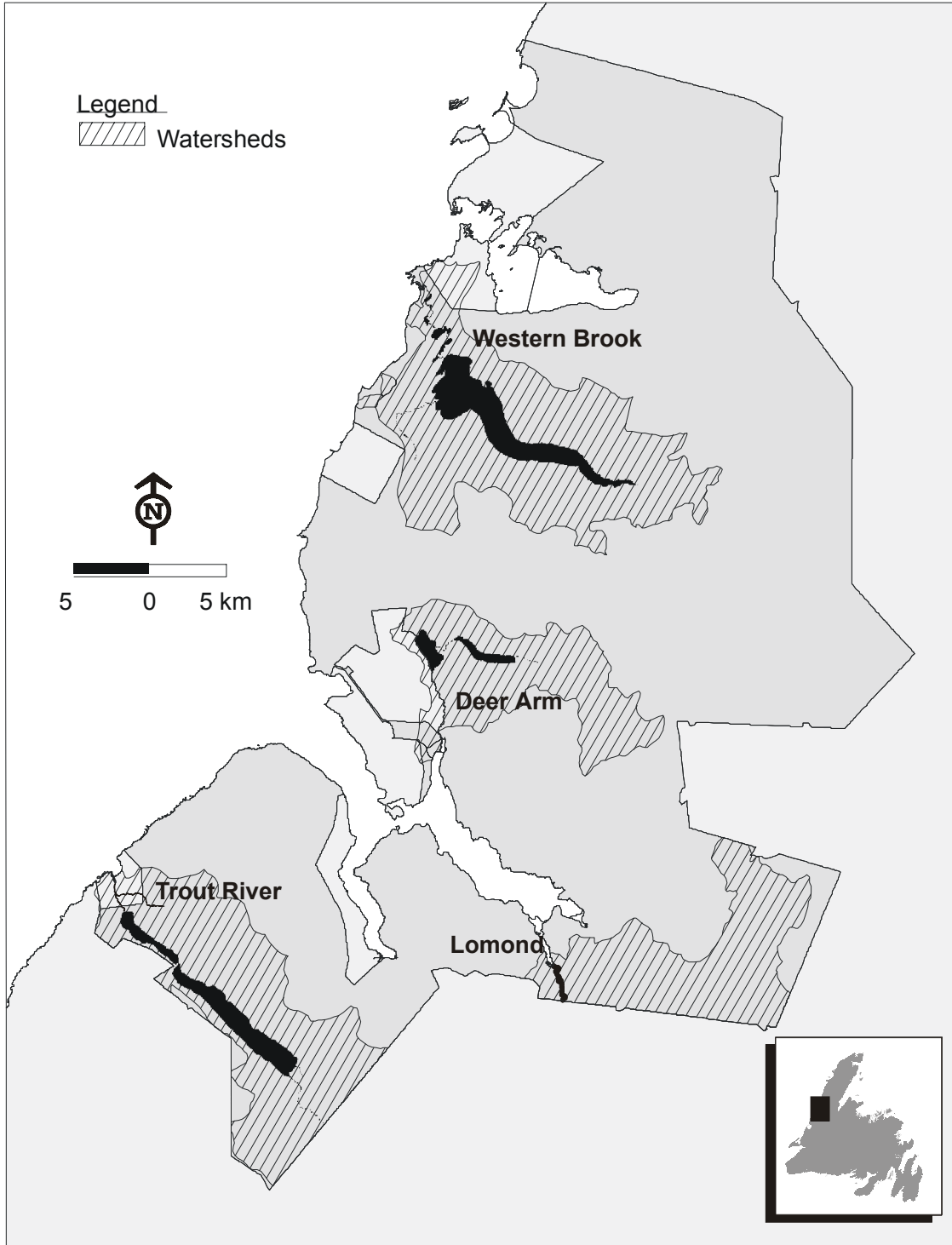


Figure 1: Watersheds of the four scheduled salmon rivers in Gros Morne National Park of Canada. Only portions of the watershed within the National Park boundaries are shown.

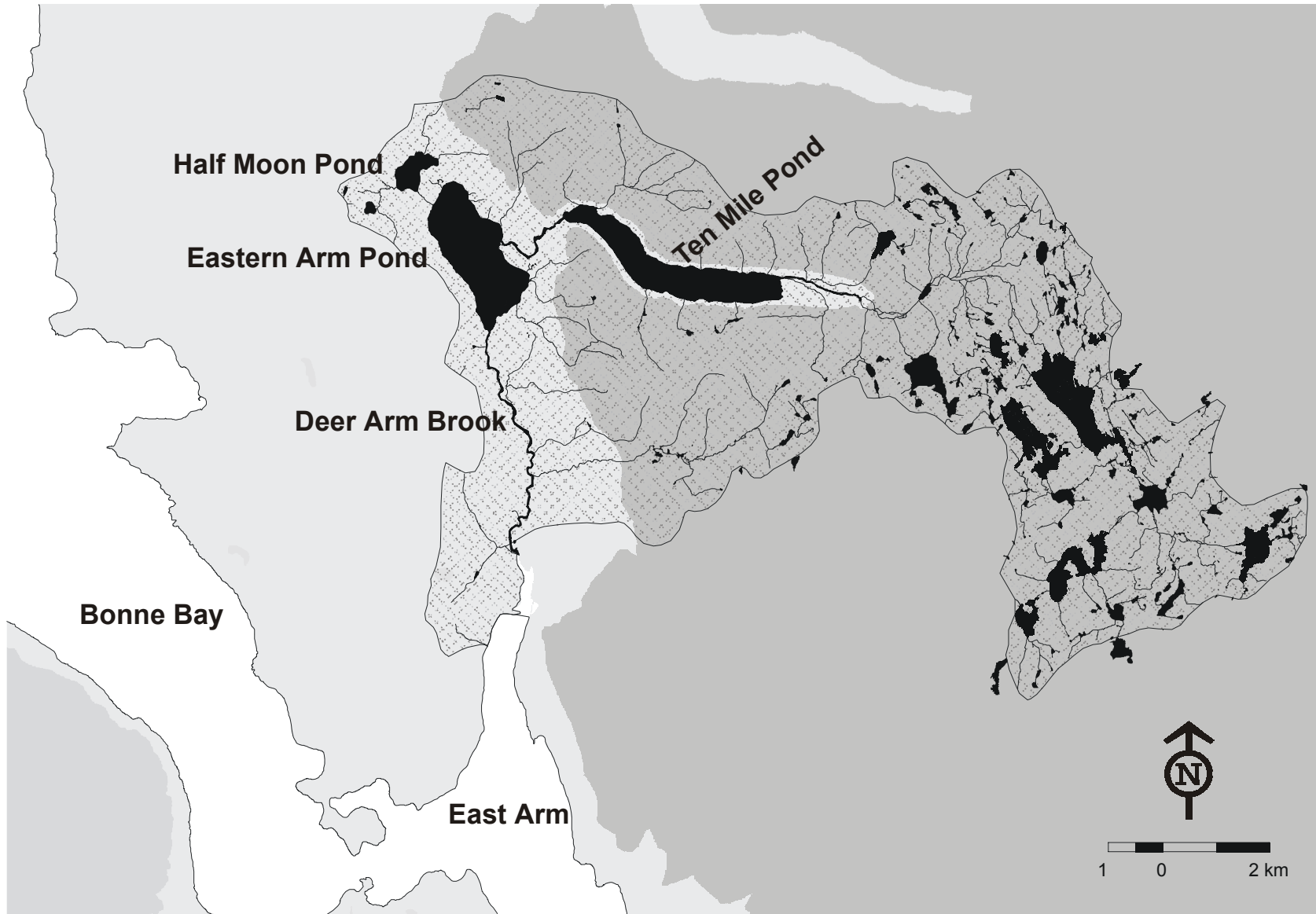


Figure 2: Deer Arm Brook watershed, Gros Morne National Park of Canada. Dark grey shading indicates elevations greater than 200 m, much of which is inaccessible to anadromous Atlantic salmon.

Deer Arm Brook 2000: Salmon Dates

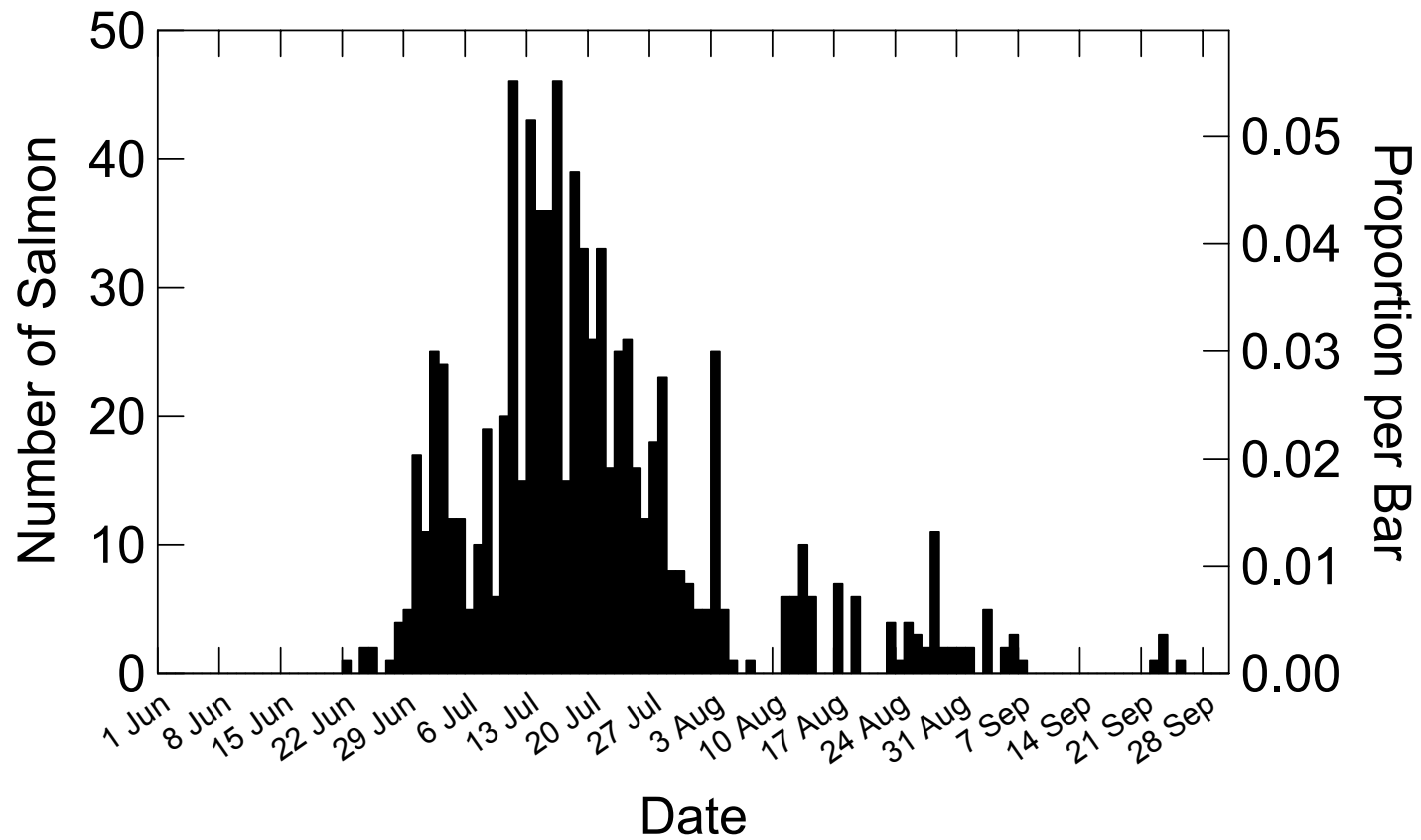


Figure 3: Histogram showing the timing of upstream movement by anadromous Atlantic salmon in Deer Arm Brook. Dates for the run timing were July 11 (25th percentile), July 17 (50th percentile), and July 25 (75th percentile).

Deer Arm Brook 2000: Salmon Sizes

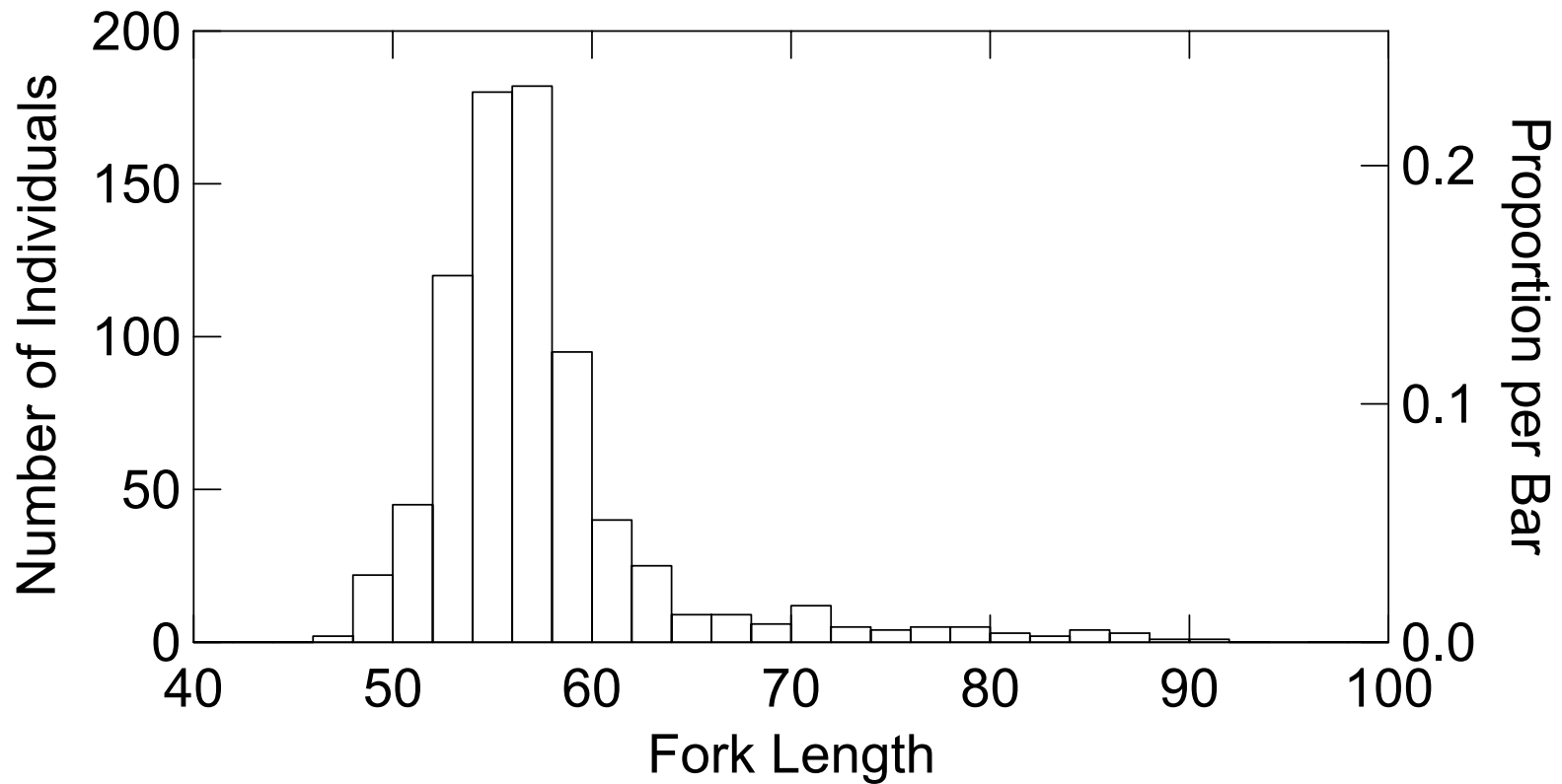


Figure 4: Size distribution of anadromous Atlantic salmon captured at the counting fence in Deer Arm Brook, 2000.