



DEPARTMENT OF FISHERIES OF CANADA

VANCOUVER, B.C.

1968

This booklet lists the names and shows the locations of all main stem salmon spawning streams in British Columbia, exclusive of those streams draining through Southeastern Alaska. Not all tributary streams have been included in the listing. This material represents a portion of the information being collected for the preparation of an inventory of salmon bearing streams in the Pacific Region.

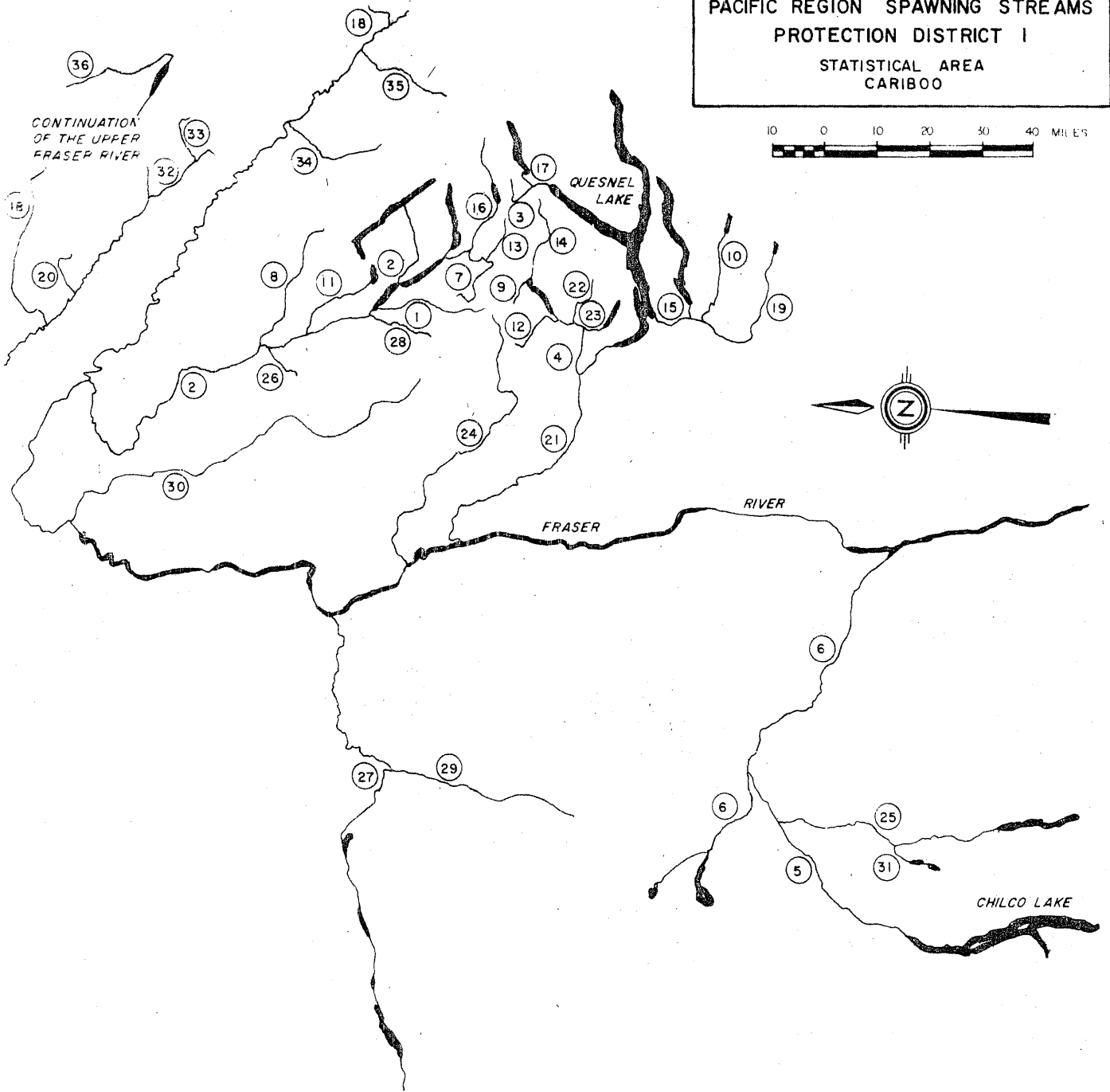

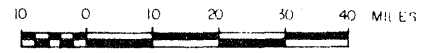
PREPARED BY RESOURCE DEVELOPMENT BRANCH  
IN COLLABORATION WITH  
CONSERVATION & PROTECTION BRANCH

Edited by C. E. Walker



<u>MAP NO.</u>	<u>P. DIST.</u>	<u>STATISTICAL AREAS</u>	<u>LOCATION</u>
1	1	Sub-District	Cariboo
2	1	Sub-District	Prince George
3	1	Sub-District	Kamloops-Lillooet
4	2	Mission-Harrison: Chilliwack-Hope	Lower Fraser River
5	2	28 & 29	Howe Sound: New Westminster
6	3	17, 18, 19 & 20	Nanaimo, Duncan, Victoria & Port San Juan
7	3	14	Comox
8	3	15	Toba Inlet (Westview)
9	3	16	Pender Harbour
10	4	22 & 23	Nitinat & Barkley Sound
11	4	24	Clayoquot Sound
12	4	25	Nootka Sound
13	4	26	Kyuquot Sound
14	5	11	Seymour - Belize
15	5	12	Alert Bay (Broughton)
16	5	12	Alert Bay (Knight Inlet)
17	5	13	Campbell River
18	5	27	Quatsino Sound
19	6	9 & 10	Rivers Inlet & Smith Inlet
20	7	6	Butedale (Fraser Reach)
21	7	6	Butedale (Kitimat Arm)
22	7	7	Bella Bella
23	7	8	Bella Coola
24	8	3	Nass - Lower Nass River
25	8	3	Nass - Upper Nass River
26	8	4	Skeena - Lower Skeena River
27	8	4	Skeena - Upper Skeena River
28	8	4	Skeena - Bulkley
29	8	4	Skeena - Babine
30	8	5	Grenville - Principe
31	9	1, 2A: E. & W.	Queen Charlotte Islands - North
32	9	2A: E. & W. 2B: E. & W.	Queen Charlotte Islands - South

DEPARTMENT OF FISHERIES  
 PACIFIC REGION SPAWNING STREAMS  
 PROTECTION DISTRICT I  
 STATISTICAL AREA  
 CARIBOO



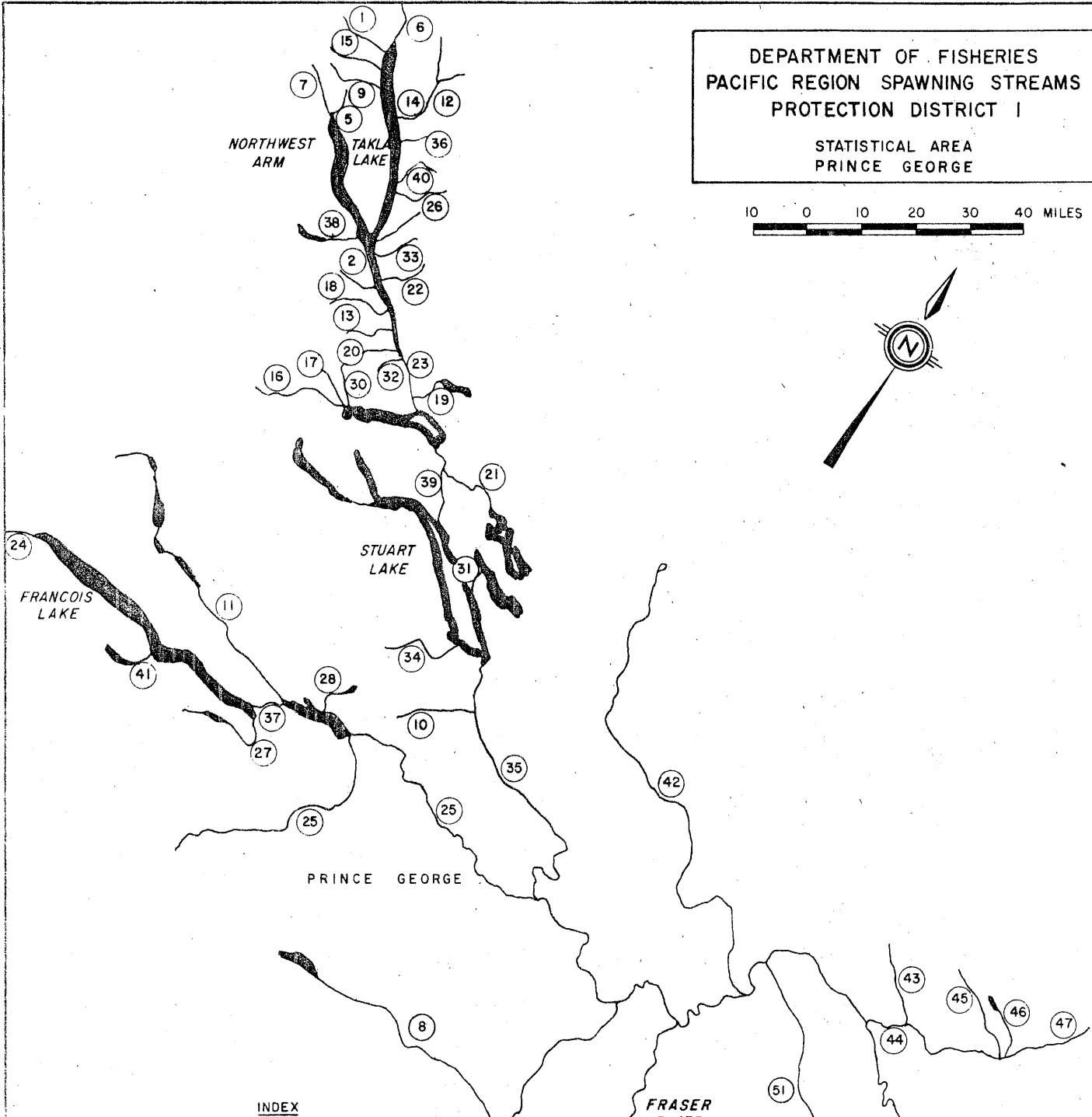

INDEX

- |                       |                              |                                 |
|-----------------------|------------------------------|---------------------------------|
| 1. ANTLER CREEK       | 13. KIMBALL CREEK            | 25. TASEKO RIVER                |
| 2. BOWRON RIVER       | 14. LITTLE RIVER             | 26. WENDLE CREEK                |
| 3. CAMERON CREEK      | 15. LITTLE HORSEFLY RIVER    | 27. WESTROAD RIVER (BLACKWATER) |
| 4. CARIBOO RIVER      | 16. MATTHEW RIVER            | 28. SUMMIT CREEK                |
| 5. CHILKO RIVER       | 17. MITCHELL RIVER           | 29. NAZKO RIVER                 |
| 6. CHILCOTEN RIVER    | 18. BEAVER RIVER             | 30. WILLOW RIVER                |
| 7. CUNNINGHAM CREEK   | 19. MCKINLEY CREEK           | 31. ELKIN CREEK                 |
| 8. HAGGEN CREEK       | 20. KING CREEK               | 32. MCKLENNAN CREEK             |
| 9. HARVEY'S CREEK     | 21. QUESNEL RIVER            | 33. SWIFT RIVER                 |
| 10. HORSEFLY CREEK    | 22. SELLER CREEK             | 34. GOAT RIVER                  |
| 11. INDIANPOINT CREEK | 23. SPANISH CREEK            | 35. DORÉ RIVER                  |
| 12. KEITHLY CREEK     | 24. SWIFT CREEK (COTTONWOOD) | 36. MOOSE RIVER                 |

DEPARTMENT OF FISHERIES  
 PACIFIC REGION SPAWNING STREAMS  
 PROTECTION DISTRICT I

STATISTICAL AREA  
 PRINCE GEORGE

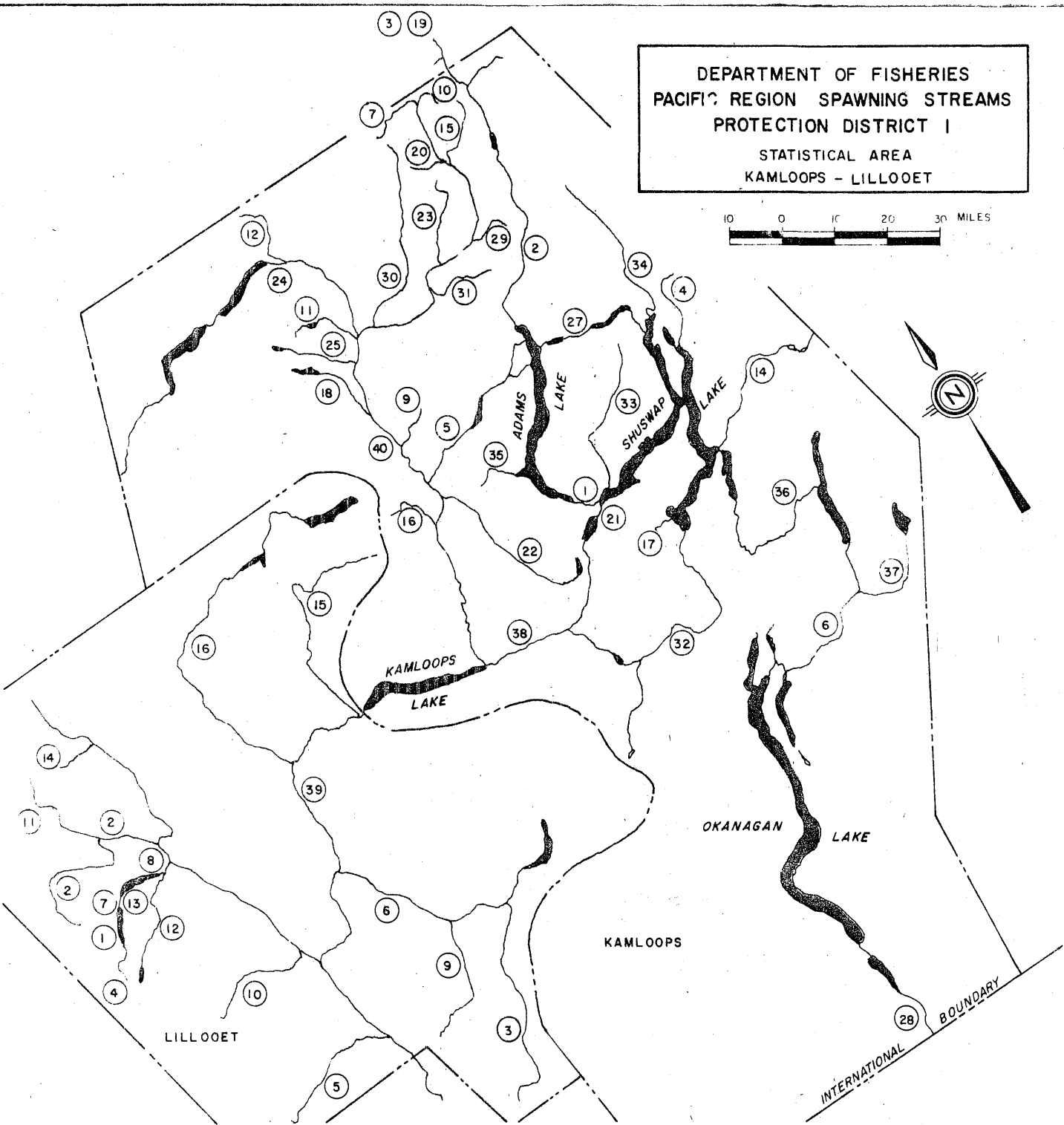
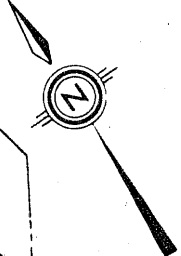

10 0 10 20 30 40 MILES



INDEX

- |                       |                           |
|-----------------------|---------------------------|
| 1 ANKWILL CREEK       | 27 NITHI CREEK            |
| 2 BIVOUC CREEK        | 28 ORMOND CREEK           |
| 3 BLANCHET CREEK      | 29 POINT CREEK            |
| 5 CROW CREEK          | 30 PAULA CREEK            |
| 6 DRIFTWOOD RIVER     | 31 PINCHI CREEK           |
| 7 DUST CREEK          | 32 ROSETTE CREEK          |
| 8 CHILAKO RIVER       | 33 SANDPOINT CREEK        |
| 9 FRYPAN CREEK        | 34 SOUCHI CREEK           |
| 10 DOG CREEK          | 35 STUART RIVER           |
| 11 ENDAKO RIVER       | 36 SHALE CREEK            |
| 12 FIVE MILE CREEK    | 37 STELLAKO RIVER         |
| 13 FORFAR CREEK       | 38 SAKENICHE RIVER        |
| 14 FIFTEEN MILE CREEK | 39 TACHIE RIVER           |
| 15 FORSYTHE CREEK     | 40 TWENTY-FIVE MILE CREEK |
| 16 FLEMING CREEK      | 41 UNCHA CREEK            |
| 17 FELIX CREEK        | 42 SALMON RIVER           |
| 18 GLUSKIE CREEK      | 43 SEEBACH CREEK          |
| 19 KAZCHEK CREEK      | 44 MCGREGOR RIVER         |
| 20 KYNOCK CREEK       | 45 CAPTAIN CREEK          |
| 21 KUZKWA CREEK       | 46 JAMES (BAD) CREEK      |
| 22 LEO CREEK          | 47 FONTONIKO CREEK        |
| 23 MIDDLE RIVER       | 48 TORPHY RIVER           |
| 24 NADINA RIVER       | 49 SLIM CREEK             |
| 25 NECHAKO RIVER      | 50 MORKILL RIVER          |
| 26 NARROWS CREEK      | 51 WILLOW RIVER           |

DEPARTMENT OF FISHERIES  
 PACIFIC REGION SPAWNING STREAMS  
 PROTECTION DISTRICT I  
 STATISTICAL AREA  
 KAMLOOPS - LILLOOET



INDEX

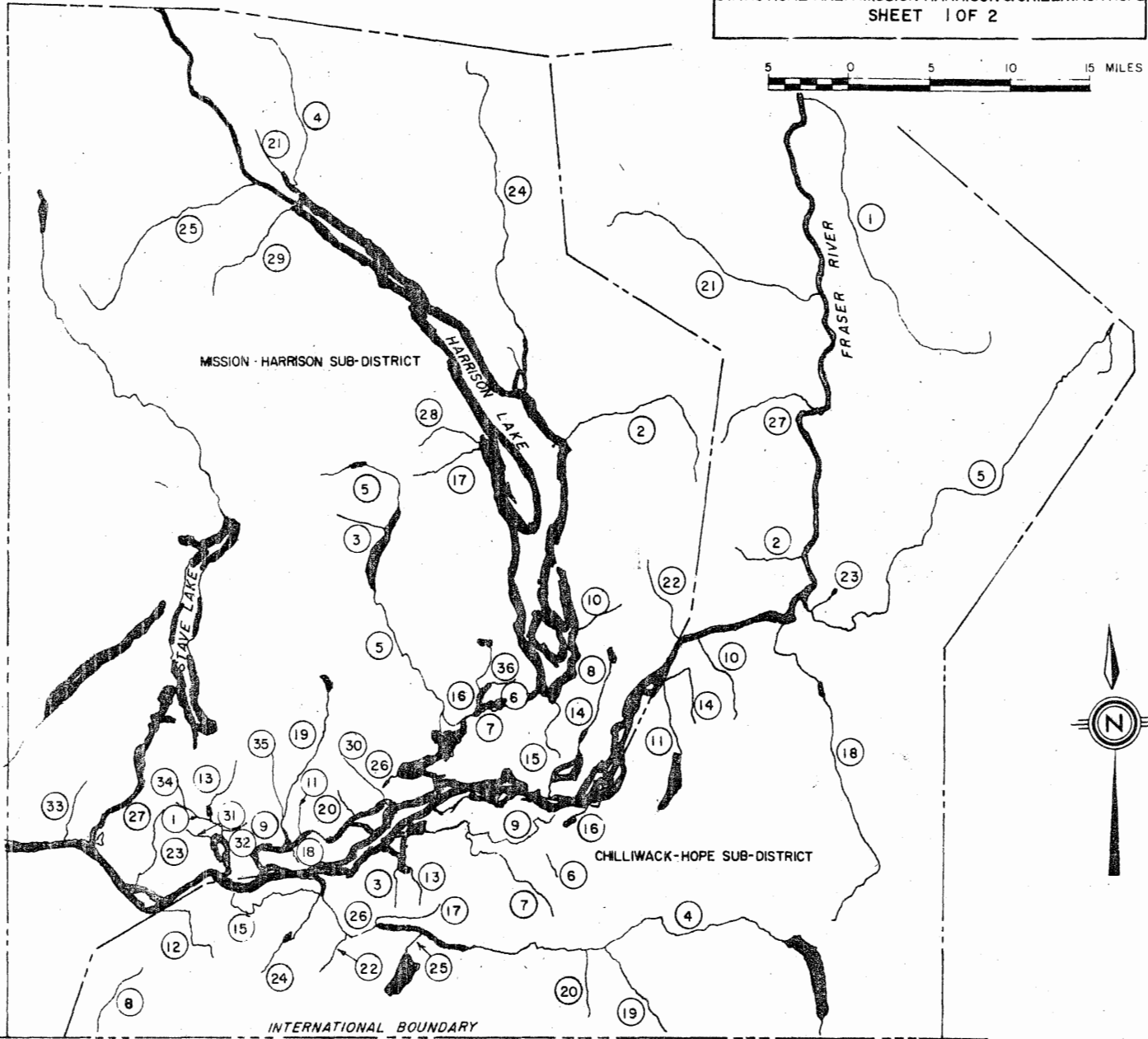
LILLOOET

- 1. ANDERSON LAKE
- 2. BRIDGE RIVER
- 3. COLDWATER RIVER
- 4. GATES CREEK
- 5. NAHATLATCH RIVER
- 6. NICOLA RIVER
- 7. PORTAGE CREEK
- 8. SETON CREEK
- 9. SPIUS CREEK
- 10. STEIN RIVER
- 11. YALOKOM RIVER
- 12. CAYOOSH CREEK
- 13. SETON LAKE
- 14. CHURN CREEK
- 15. DEADMANS CREEK
- 16. BONAPARTE RIVER

KAMLOOPS

- 1. ADAMS RIVER
- 2. UPPER ADAMS RIVER
- 3. ALBREDA RIVER
- 4. ANSTEY RIVER
- 5. BARRIERE RIVER
- 6. BESSETTE RIVER
- 7. BLUE RIVER
- 8. NOT USED
- 9. BOULDER CREEK
- 10. BONE CREEK
- 11. BROOKFIELD CREEK
- 12. CLEARWATER RIVER
- 13. NOT USED
- 14. EAGLE RIVER
- 15. FINN CREEK
- 16. FISHTRAP CREEK
- 17. GRANITE CREEK
- 18. LEMIEUX CREEK
- 19. LEMPRIERE CREEK
- 20. LION CREEK
- 21. LITTLE RIVER
- 22. LOUIS RIVER
- 23. MAD RIVER
- 24. MANHOOD RIVER
- 25. MANN CREEK
- 26. NOT USED
- 27. MOMICH RIVER
- 28. OKANAGAN RIVER
- 29. OTTER CREEK
- 30. RAFT RIVER
- 31. REG CHRISTIE CREEK
- 32. SALMON RIVER
- 33. SCOTCH CREEK
- 34. SEYMOUR RIVER
- 35. SINMAX (PASS) RIVER
- 36. LOWER SHUSWAP RIVER
- 37. MIDDLE SHUSWAP RIVER
- 38. SOUTH THOMPSON RIVER
- 39. THOMPSON RIVER
- 40. NORTH THOMPSON RIVER

DEPARTMENT OF FISHERIES  
 PACIFIC REGION SPAWNING STREAMS  
 PROTECTION DISTRICT 2  
 STATISTICAL AREA MISSION-HARRISON & CHILLIWACK-HOPE  
 SHEET 1 OF 2



INDEX

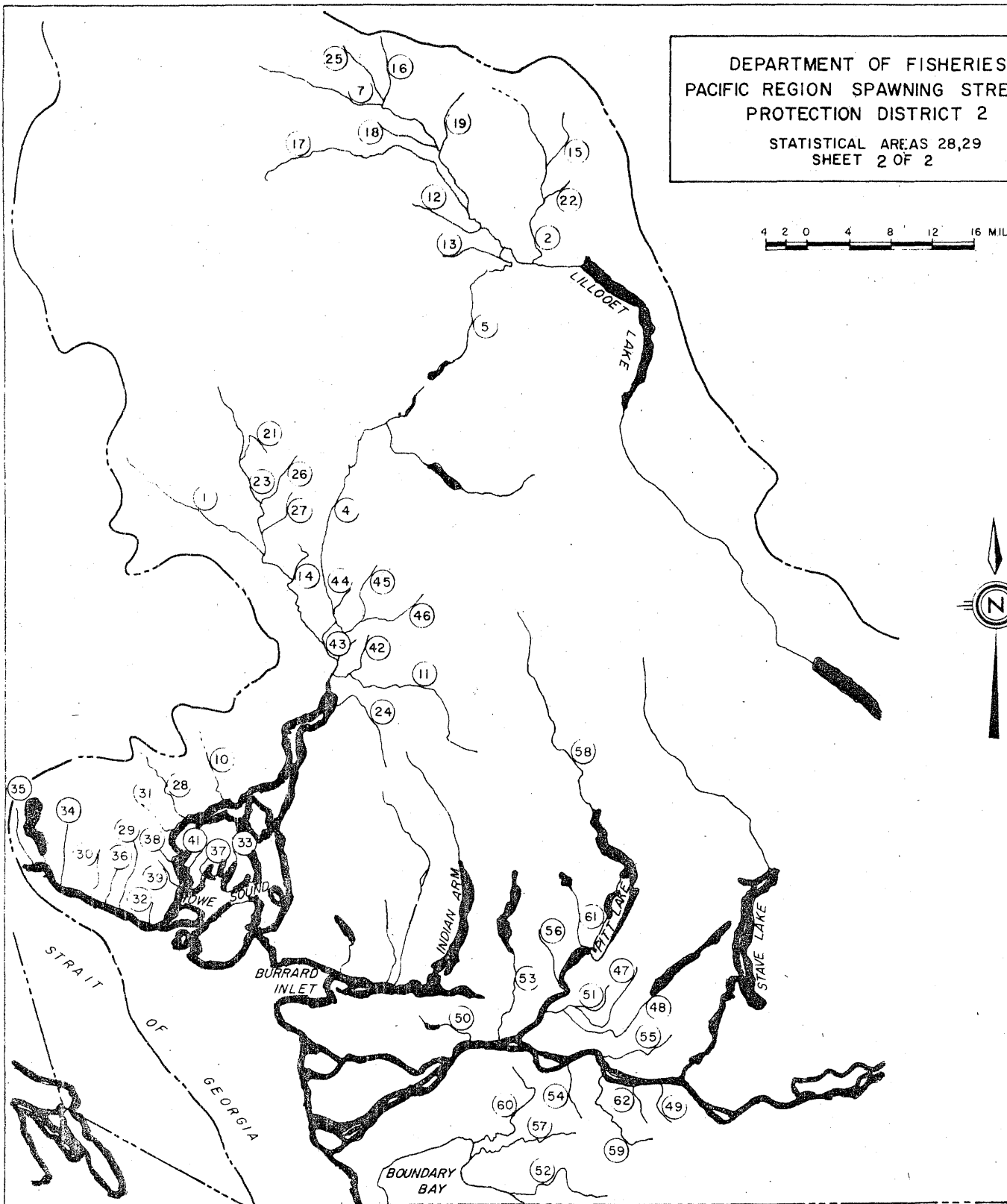
MISSION-HARRISON

CHILLIWACK-HOPE

- |                    |                                 |                               |                              |
|--------------------|---------------------------------|-------------------------------|------------------------------|
| 1. BOUCHIER CREEK  | 19. NORRISH CREEK (SUICIDE CK.) | 1. ANDERSON CREEK             | 15. MARSHALL CREEK           |
| 2. COGBURN CREEK   | 20. PYE CREEK                   | 2. AMERICAN CREEK             | 16. POPKUM CREEK             |
| 3. COHOE CREEK     | 21. PURCELL CREEK               | 3. ATHELITZ CREEK             | 17. SULWEIN (WOODRUFF) CREEK |
| 4. DOUGLAS CREEK   | 22. RUBY CREEK                  | 4. CHILLIWACK RIVER           | 18. SILVER CREEK             |
| 5. CHEHALIS RIVER  | 23. SILVERDALE CREEK            | 5. COQUIHALLA RIVER           | 19. SLESSE (SILICIA) CREEK   |
| 6. EAST CREEK      | 24. BIG SILVER CREEK            | 6. DUNVILLE CREEK             | 20. SILVERY (BORDEN) CREEK   |
| 7. HARRISON RIVER  | 25. SLOQUET (SPRING) CREEK      | 7. ELK CREEK                  | 21. SPUZZUM CREEK            |
| 8. HICKS CREEK     | 26. SQUAKUM CREEK               | 8. HATCHERY (FISH TRAP) CREEK | 22. STEWART CREEK            |
| 9. INCHES CREEK    | 27. STAVE RIVER                 | 9. HOPE SLOUGH                | 23. SUCCER CREEK             |
| 10. HATCHERY CREEK | 28. TWENTY MILE CREEK           | 10. HUNTER CREEK              | 24. SUMAS RIVER              |
| 11. HAWKINS CREEK  | 29. TIPELLA SLOUGH              | 11. JONES CREEK               | 25. SWELTZER CREEK           |
| 12. NOT USED       | 30. TATHAM (BELLS) CREEK        | 12. KELLY (CLAYBURN) CREEK    | 26. VEDDAR RIVER             |
| 13. LAGACE CREEK   | 31. THOMPSON CREEK              | 13. LUCKAKUCK CREEK           | 27. YALE CREEK               |
| 14. MARIA SLOUGH   | 32. ROULEAU CREEK               | 14. LORENZETTI CREEK          |                              |
| 15. MIAMI SLOUGH   | 33. WHONOCK CREEK               |                               |                              |
| 16. MORRIS CREEK   | 34. WILKINSON CREEK             |                               |                              |
| 17. MYSTERY CREEK  | 35. WORTHS CREEK                |                               |                              |
| 18. NICOMEN SLOUGH | 36. WEAVER CREEK                |                               |                              |

DEPARTMENT OF FISHERIES  
 PACIFIC REGION SPAWNING STREAMS  
 PROTECTION DISTRICT 2  
 STATISTICAL AREAS 28,29  
 SHEET 2 OF 2

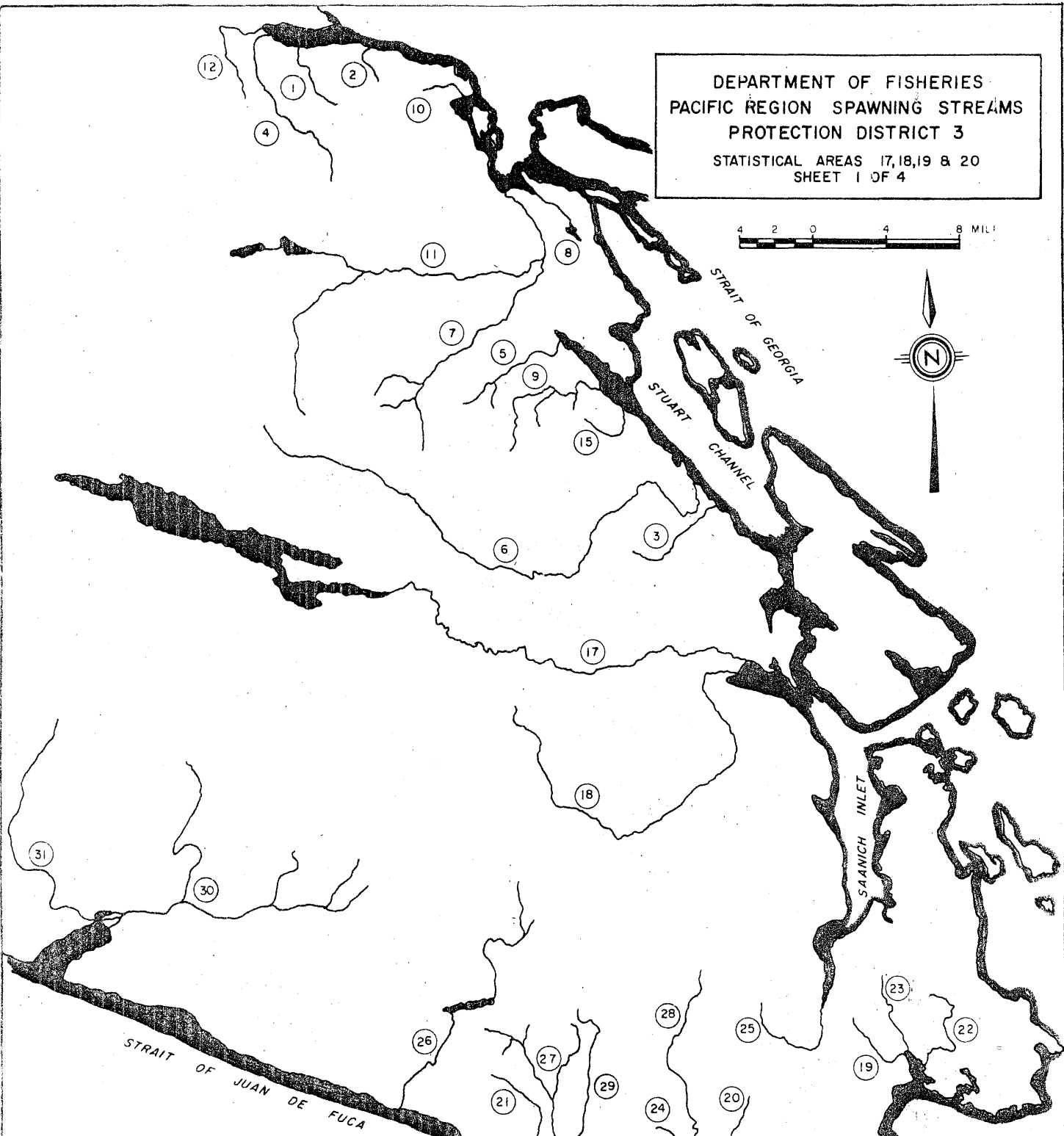

4 2 0 4 8 12 16 MILES



INDEX

1. ASHLU CREEK	17. RYAN RIVER	33. LONG BAY	48. SOUTH ALOUETTE RIVER
2. BIRKENHEAD RIVER	18. SALMON SLOUGH	34. CHAPMAN (MISSION)	49. BEAVER RIVER (NATHAN CK.)
3. NOT USED	19. SANDY CREEK	35. WAKEFIELD	50. BRUNETTE RIVER
4. CHEAKAMUS RIVER	20. NOT USED	36. FLUME CREEK	51. BLANEY CREEK
5. GREEN RIVER	21. SHOVELNOSE CREEK	37. WEST BAY	52. CAMPBELL RIVER
6. NOT USED	22. SPRING CREEK	38. WILLIAMSON CREEK	53. COQUITLAM RIVER
7. UPPER LILLOOET RIVER	23. SQUAMISH RIVER	39. LANGDALE CREEK	54. JENKINS CREEK
8. NOT USED	24. STAWAMUS CREEK	40. OULETTE CREEK (JAP)	55. KANAKA CREEK
9. MCKENZIE CREEK	25. TWENTY FIVE MILE CREEK	41. COTTON CREEK	56. McDONALD CREEK
10. McNAB CREEK	26. CHUK-CHUK CREEK	42. MASHITER CREEK (LITTLE MAMQUAM)	57. NICOMEKL RIVER
11. MAMQUAM RIVER	27. HIGH FALLS	43. MEIGHEN CREEK	58. UPPER PIT RIVER
12. MILLER CREEK	28. RAINY RIVER	44. TENDERFOOT CREEK	59. SALMON RIVER
13. PEMBERTON CREEK	29. ROBERT'S CREEK	45. BROHM CREEK	60. SERPENTINE RIVER
14. PILLCHUCK CREEK	30. WILSON CREEK	46. CHEEKEYE RIVER	61. SILVER CREEK (WIDGEON SLOUGH)
15. POOLE CREEK	31. DAKOTA CREEK	47. NORTH ALOUETTE RIVER	62. WEST CREEK
16. RAILROAD CREEK	32. GOWER CREEK (CHASTER)		

DEPARTMENT OF FISHERIES  
 PACIFIC REGION SPAWNING STREAMS  
 PROTECTION DISTRICT 3  
 STATISTICAL AREAS 17, 18, 19 & 20  
 SHEET 1 OF 4



INDEX

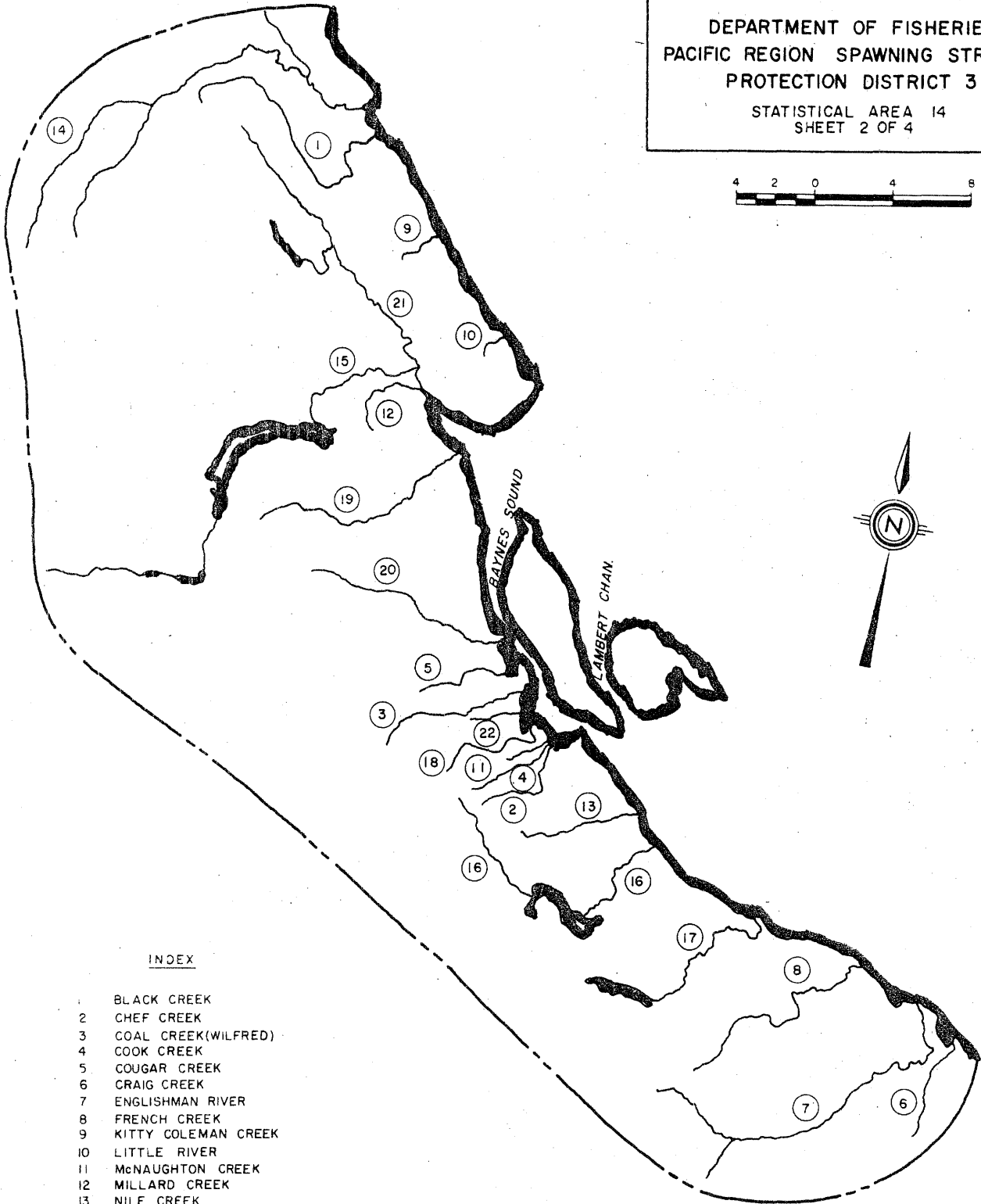


- AREA 17
1. BENWALDEN CREEK
  2. BLOODS CREEK
  3. BONSALE CREEK
  4. BRUNNELL CREEK (BONELL)
  5. BUSH CREEK
  6. CHEMAINUS CREEK
  7. HASLAM CREEK
  8. HOLDEN CREEK
  9. HOLLAND CREEK (103 RD.)
  10. KEIGHLEY CREEK
  11. NANAIMO RIVER
  12. NANOOSE CREEK
  13. PORTER'S CREEK
  14. ROCKEY CREEK
  15. STOCKING LAKE CREEK
  16. WALKER'S CREEK

- AREA 18
17. COWICHAN RIVER
  18. KOKSILAH RIVER
  19. MILLSTREAM

- AREAS 19 & 20
20. AYAN CREEK (STONEY)
  21. COAL CREEK (KIRBY)
  22. COLQUITZ CREEK
  23. DEADMAN'S CREEK (CRAIGFLOWER)
  24. DE MAMIEL CREEK
  25. GOLDSTREAM RIVER
  26. JORDON RIVER
  27. MUIR CREEK
  28. SOOKE RIVER
  29. TUGWELL CREEK
  30. SAN JUAN RIVER
  31. GORDON RIVER

DEPARTMENT OF FISHERIES  
 PACIFIC REGION SPAWNING STREAMS  
 PROTECTION DISTRICT 3

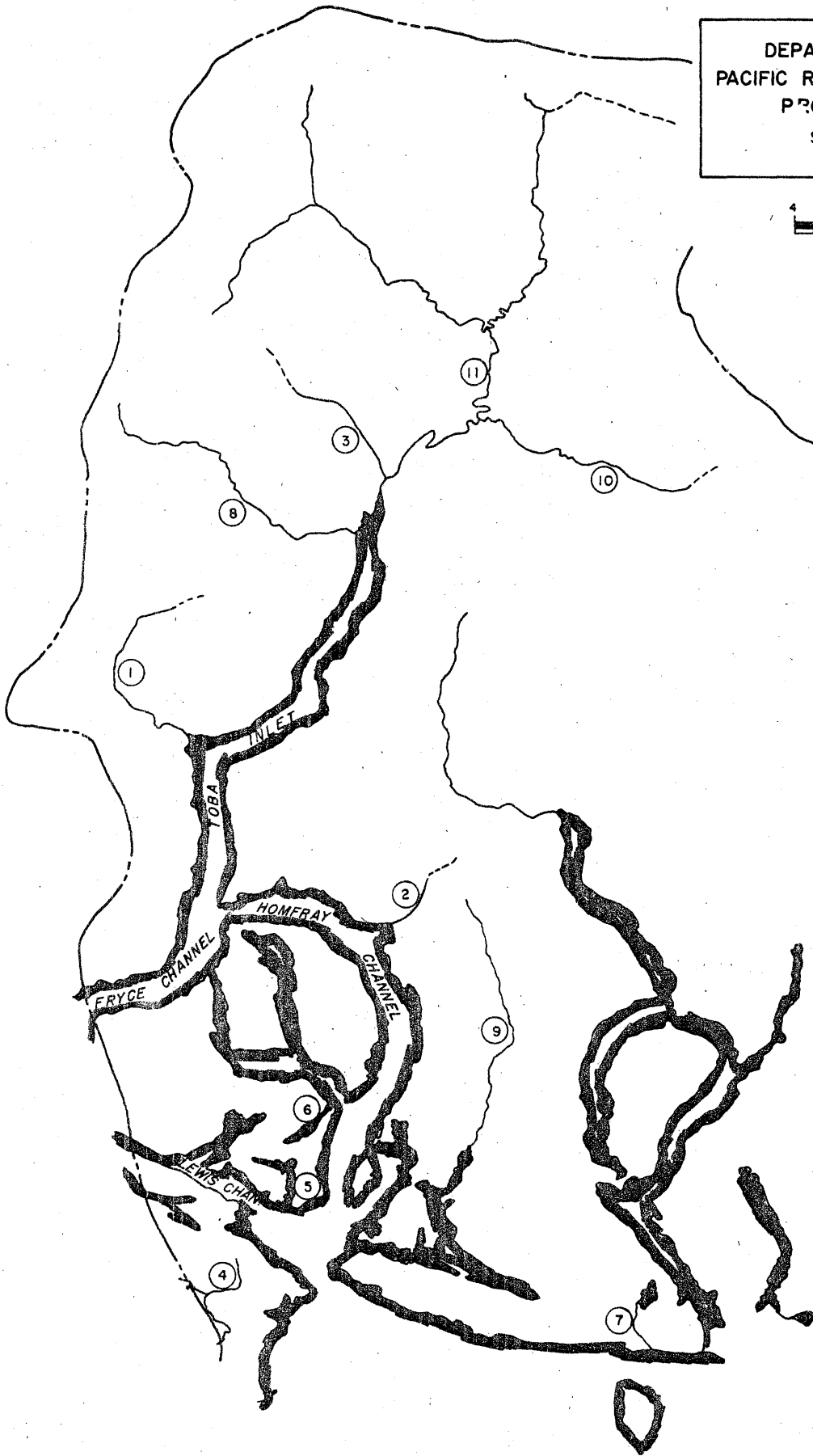
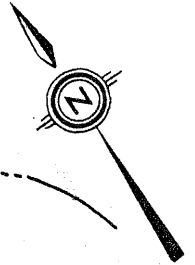

STATISTICAL AREA 14  
 SHEET 2 OF 4



INDEX

- 1 BLACK CREEK
- 2 CHEF CREEK
- 3 COAL CREEK(WILFRED)
- 4 COOK CREEK
- 5 COUGAR CREEK
- 6 CRAIG CREEK
- 7 ENGLISHMAN RIVER
- 8 FRENCH CREEK
- 9 KITTY COLEMAN CREEK
- 10 LITTLE RIVER
- 11 McNAUGHTON CREEK
- 12 MILLARD CREEK
- 13 NILE CREEK
- 14 OYSTER RIVER
- 15 PUNTLEDGE RIVER
- 16 BIG QUALICUM RIVER
- 17 LITTLE QUALICUM RIVER
- 18 ROSEWALL CREEK
- 19 TRENT RIVER
- 20 TSABLE RIVER
- 21 TSOLUM RIVER
- 22 WATERLOO CREEK

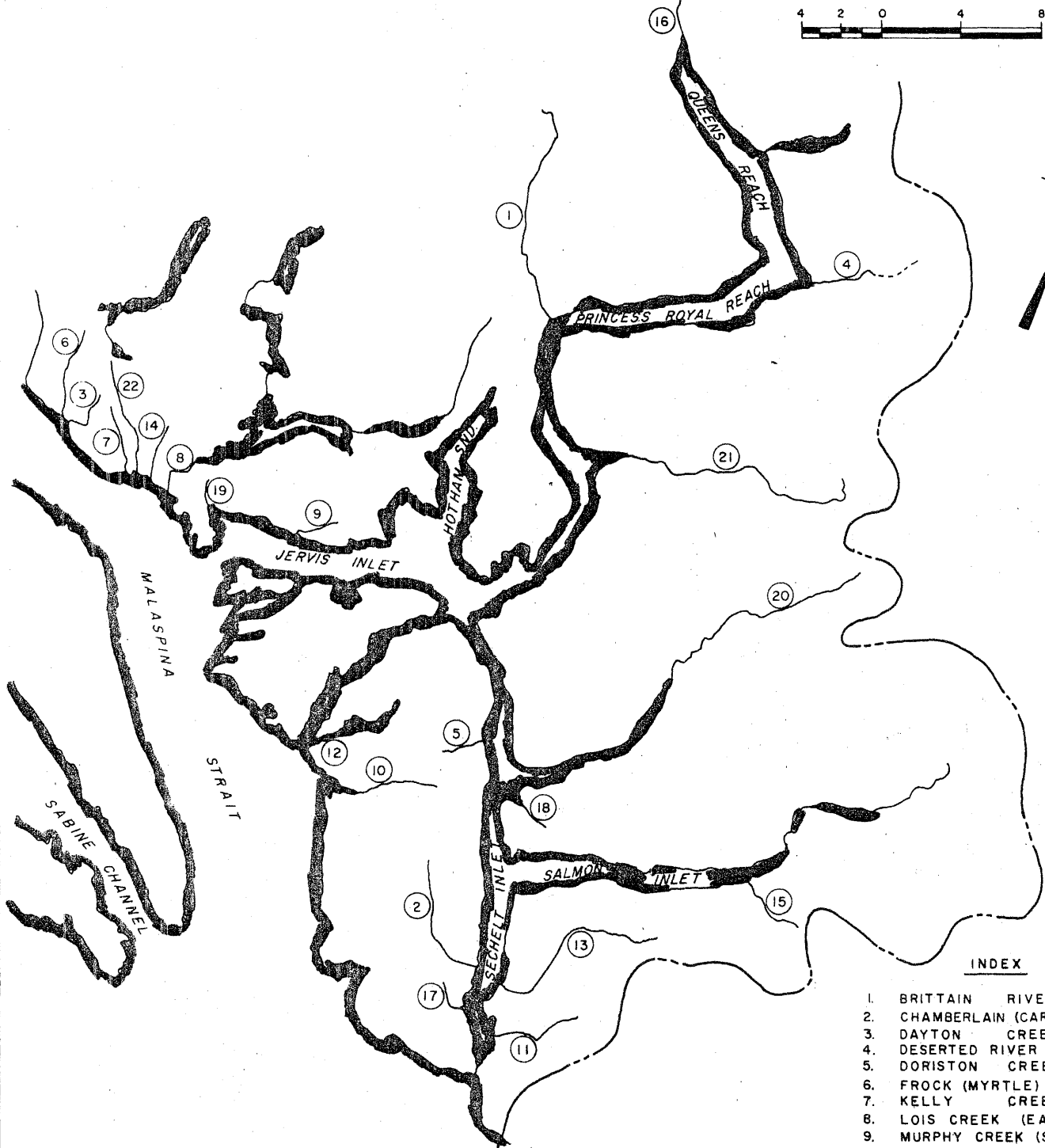
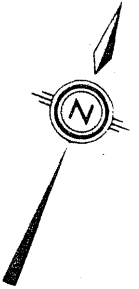
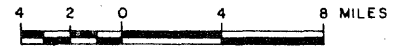
DEPARTMENT OF FISHERIES  
 PACIFIC REGION SPAWNING STREAMS  
 PROTECTION DISTRICT 3  
 STATISTICAL AREA 15  
 SHEET 3 OF 4



INDEX

- 1. BREM RIVER
- 2. FORBES BAY CREEK (SMALL)
- 3. KLITE CREEK
- 4. OKEOVER CREEK
- 5. REFUGE COVE CREEK
- 6. SALT LAGOON
- 7. SLIAMMON RIVER
- 8. TAHUMMING RIVER
- 9. THEODOSIA RIVER
- 10. LITTLE TOBA RIVER
- 11. TOBA RIVER

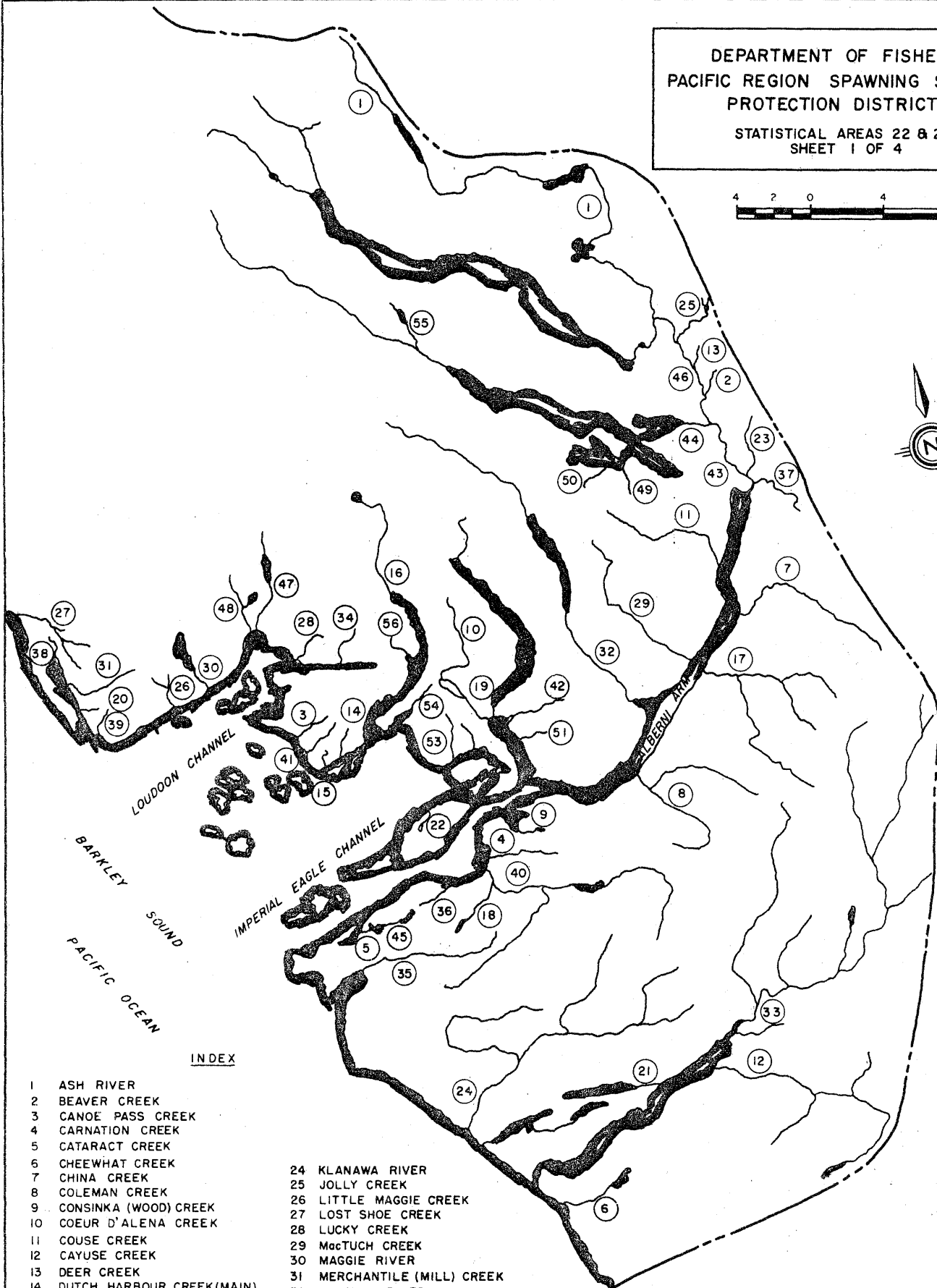

DEPARTMENT OF FISHERIES  
 PACIFIC REGION SPAWNING STREAMS  
 PROTECTION DISTRICT 3  
 STATISTICAL AREA 16  
 SHEET 4 OF 4



INDEX

1. BRITAIN RIVER
2. CHAMBERLAIN (CARLSON) CREEK
3. DAYTON CREEK
4. DESERTED RIVER (TSH-NYE)
5. DORISTON CREEK
6. FROCK (MYRTLE) CREEK
7. KELLY CREEK
8. LOIS CREEK (EAGLE RIVER)
9. MURPHY CREEK (SATTERY BAY)
10. PENDER HARBOUR CREEKS
11. PETE CREEK
12. SAKINAW LAKE
13. SHANNON CREEK (GRAY CREEK)
14. SIMPKINS (WHITTAL) CREEK
15. SIWASH (SECHLT) CREEK
16. SKAWKA RIVER (HUNAECHEIN CK)
17. SNAKE CREEK
18. STORM BAY CREEK
19. THUNDER BAY CREEK
20. TZOONIE RIVER
21. VANCOUVER RIVER (SKWAW-KIVEM)
22. WOLFSONN (LANG) CREEK
23. PENDRELL SOUND CREEK

DEPARTMENT OF FISHERIES  
 PACIFIC REGION SPAWNING STREAMS  
 PROTECTION DISTRICT 4  
 STATISTICAL AREAS 22 & 23  
 SHEET 1 OF 4

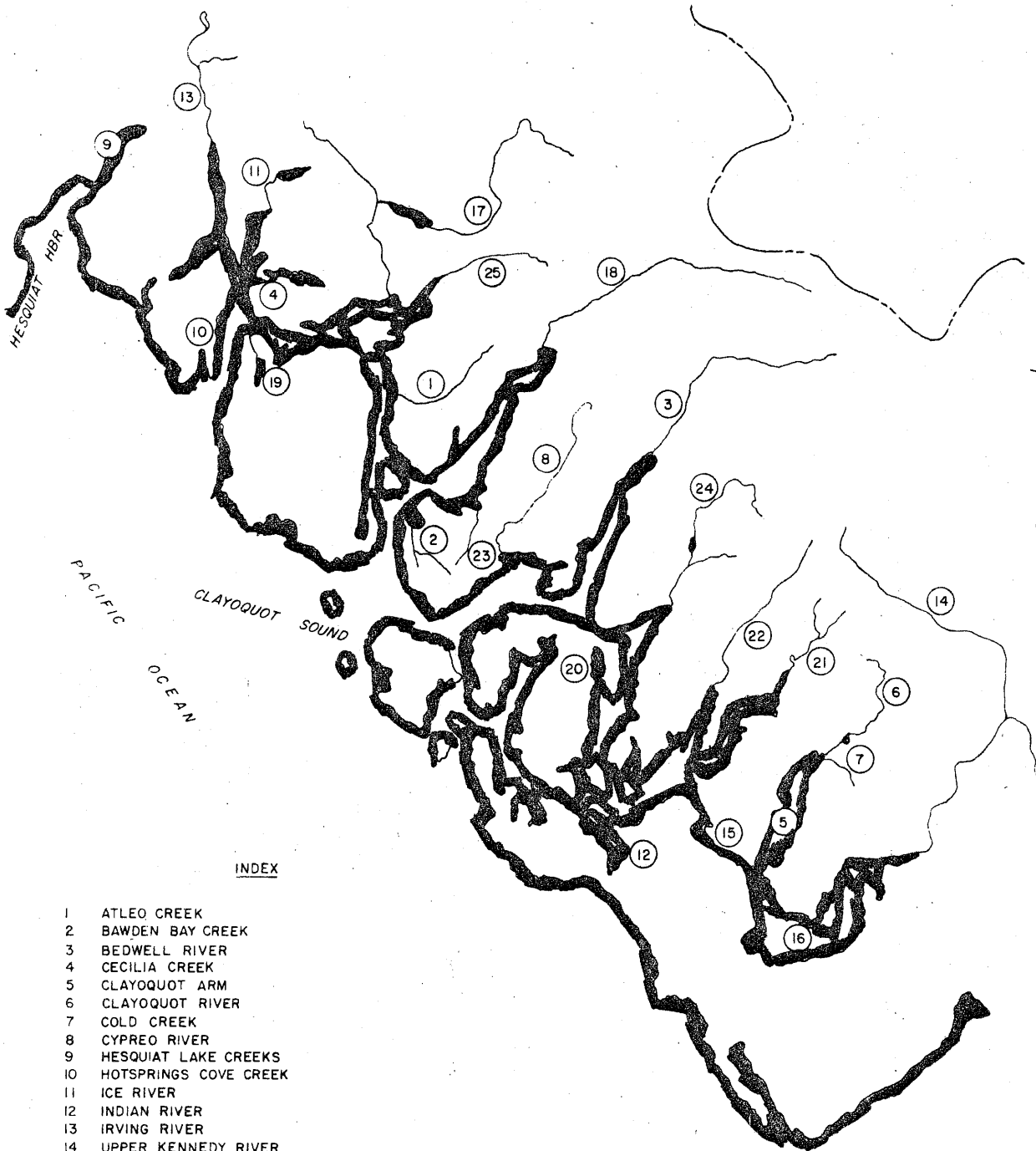




INDEX

- |                               |                             |                              |                         |
|-------------------------------|-----------------------------|------------------------------|-------------------------|
| 1 ASH RIVER                   | 24 KLANAWA RIVER            | 42 SNUG BASIN CREEK          | 52 USELESS CREEK        |
| 2 BEAVER CREEK                | 25 JOLLY CREEK              | 43 SOMASS RIVER              | 53 USELESS INLET CREEK  |
| 3 CANOE PASS CREEK            | 26 LITTLE MAGGIE CREEK      | 44 SPROAT RIVER              | 54 VERNON BAY CREEK     |
| 4 CARNATION CREEK             | 27 LOST SHOE CREEK          | 45 SUGSAW (GRAPPLER) CREEK   | 55 WEINTER CREEK        |
| 5 CATARACT CREEK              | 28 LUCKY CREEK              | 46 STAMP RIVER               | 56 WEST (WALLACE) CREEK |
| 6 CHEEWHAT CREEK              | 29 MacTUCH CREEK            | 47 TOQUART RIVER             |                         |
| 7 CHINA CREEK                 | 30 MAGGIE RIVER             | 48 TOQUART RIVER (LEFT FORK) |                         |
| 8 COLEMAN CREEK               | 31 MERCHANTILE (MILL) CREEK | 49 TWO RIVERS EAST           |                         |
| 9 CONSINKA (WOOD) CREEK       | 32 NAHMINT RIVER            | 50 TWO RIVERS WEST           |                         |
| 10 COEUR D'ALENA CREEK        | 33 NITINAT RIVER            | 51 UCHUCK (SILVER) CREEK     |                         |
| 11 COUSE CREEK                | 34 PIPESTEM CREEK           |                              |                         |
| 12 CAYUSE CREEK               | 35 PACHENA RIVER            |                              |                         |
| 13 DEER CREEK                 | 36 POETT NOOK CREEK         |                              |                         |
| 14 DUTCH HARBOUR CREEK(MAIN)  | 37 ROGER CREEK              |                              |                         |
| 15 DUTCH HARBOUR CREEK(SMALL) | 38 SALMON RIVER             |                              |                         |
| 16 EFINGHAM RIVER             | 39 SANDY CREEK              |                              |                         |
| 17 FRANKLIN RIVER             | 40 SARITA RIVER             |                              |                         |
| 18 FREDERICK CREEK            | 41 SECHART CREEK            |                              |                         |
| 19 HENDERSON (ANDERSON) RIVER |                             |                              |                         |
| 20 HILLIER CREEK              |                             |                              |                         |
| 21 HOBITON RIVER              |                             |                              |                         |
| 22 HALFORD CREEK              |                             |                              |                         |
| 23 KITSUCKSIS CREEK           |                             |                              |                         |

DEPARTMENT OF FISHERIES  
 PACIFIC REGION SPAWNING STREAMS  
 PROTECTION DISTRICT 4

STATISTICAL AREA 24  
 SHEET 2 OF 4

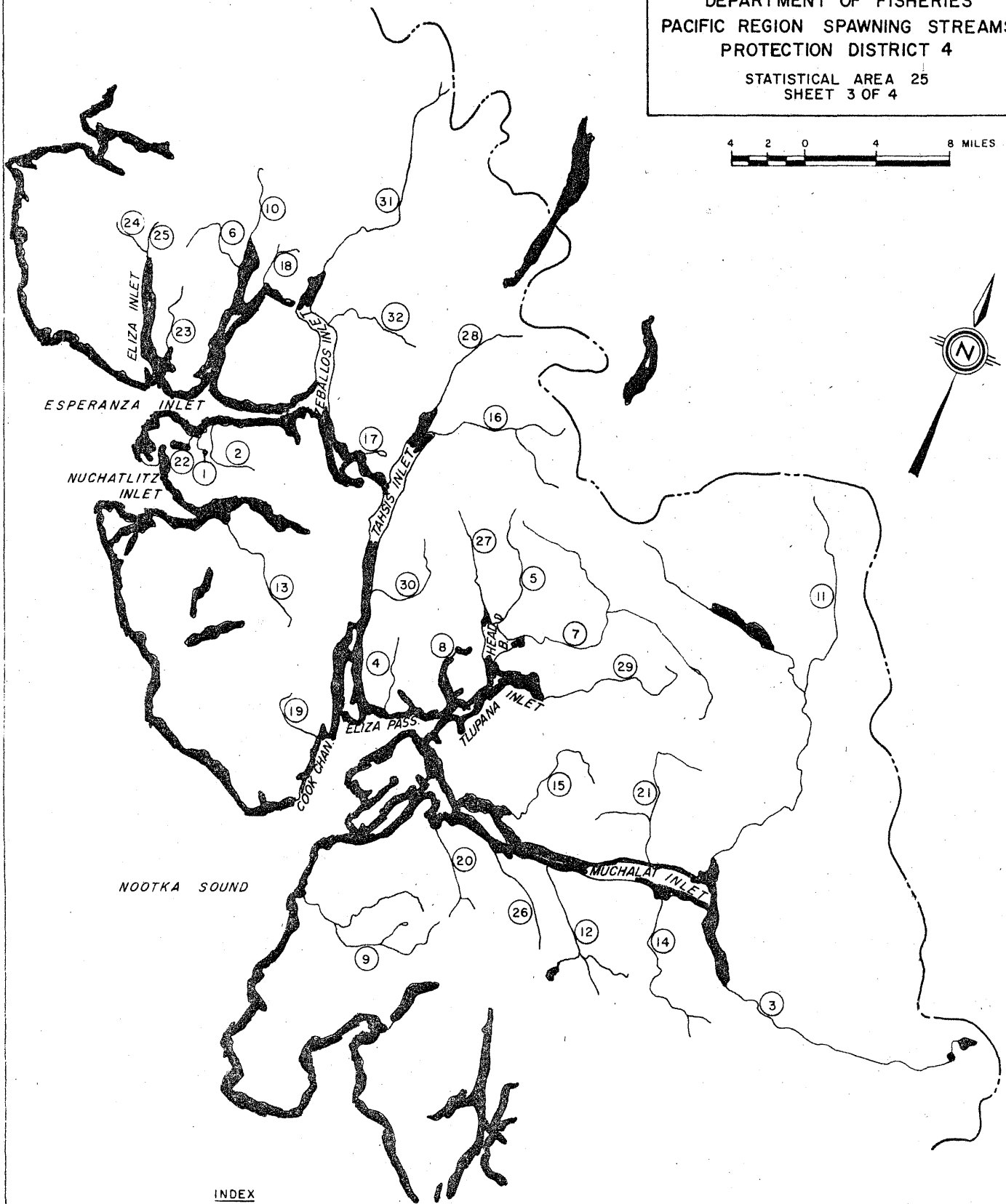
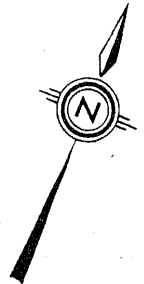



INDEX

- 1 ATLEO CREEK
- 2 BAWDEN BAY CREEK
- 3 BEDWELL RIVER
- 4 CECILIA CREEK
- 5 CLAYOQUOT ARM
- 6 CLAYOQUOT RIVER
- 7 COLD CREEK
- 8 CYPREO RIVER
- 9 HESQUIAT LAKE CREEKS
- 10 HOTSPRINGS COVE CREEK
- 11 ICE RIVER
- 12 INDIAN RIVER
- 13 IRVING RIVER
- 14 UPPER KENNEDY RIVER
- 15 LOWER KENNEDY RIVER
- 16 KENNEDY LAKE
- 17 MEGIN RIVER
- 18 MOYHEA RIVER
- 19 RILEY'S COVE CREEK
- 20 SUTTON'S MILL CREEK
- 21 TOFINO CREEK
- 22 TRANQUIL CREEK
- 23 WHITEPINE COVE CREEK
- 24 WARNE BAY CREEK
- 25 WAFFA RIVER

DEPARTMENT OF FISHERIES  
 PACIFIC REGION SPAWNING STREAMS  
 PROTECTION DISTRICT 4

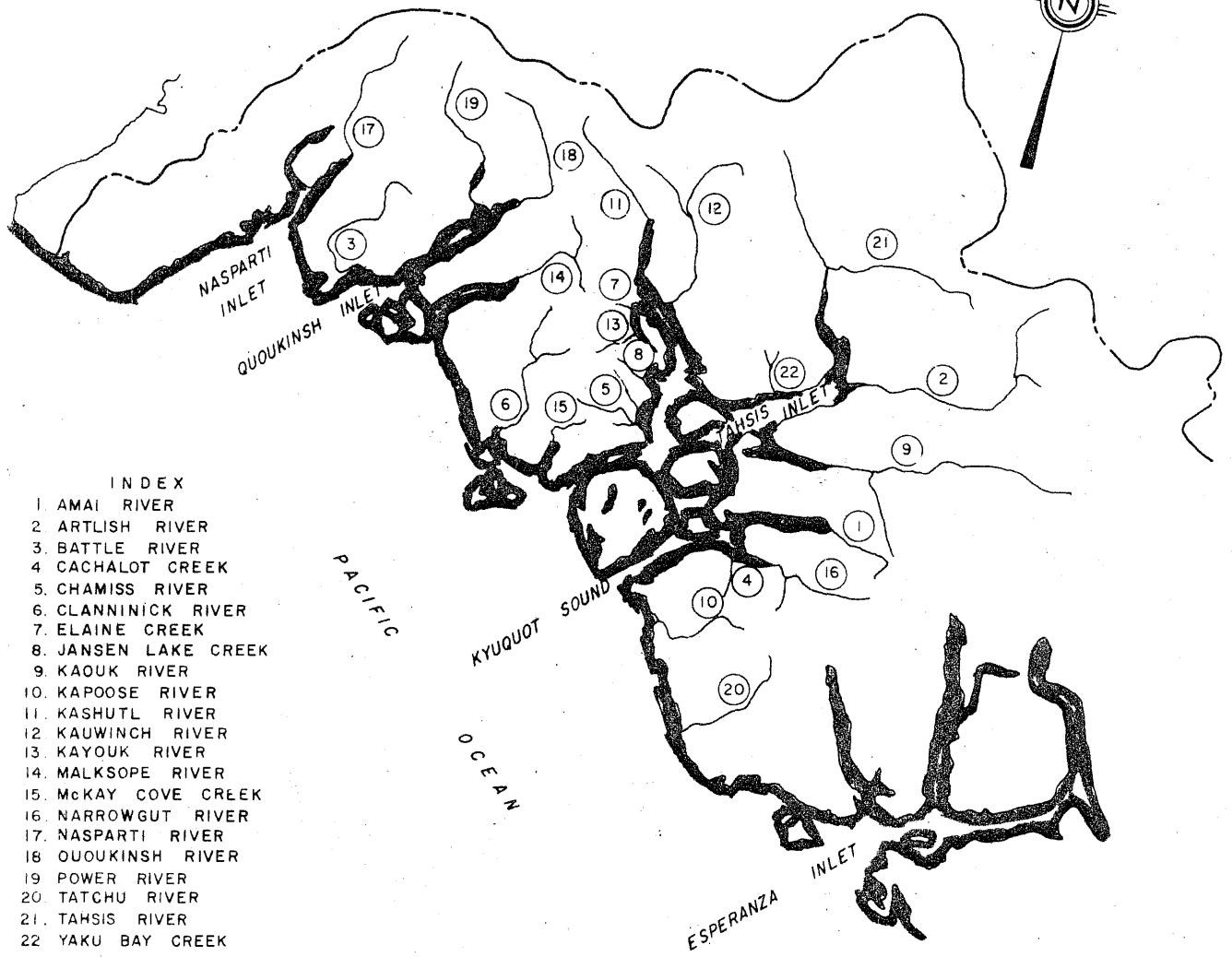

STATISTICAL AREA 25  
 SHEET 3 OF 4



INDEX

- |                       |                                   |                            |
|-----------------------|-----------------------------------|----------------------------|
| 1 APPLE CREEK         | 12 HOUSTON RIVER                  | 23 PARK RIVER              |
| 2 BRODICK CREEK       | 13 INNER BASIN RIVER (LAURIE CR.) | 24 PORT ELIZA No 1         |
| 3 BURMAN RIVER        | 14 JACKLAH CREEK                  | 25 PORT ELIZA No 2         |
| 4 CANAL CREEK (HOISS) | 15 KLEETEE CREEK                  | 26 SILVERADO CREEK         |
| 5 CANTON GORGE CREEK  | 16 LEINER CREEK                   | 27 SUCWOA RIVER            |
| 6 CHUM CREEK          | 17 LORD CREEK                     | 28 TAHSIS RIVER            |
| 7 CONUMA CREEK        | 18 MAMAT CREEK                    | 29 TLUPANA RIVER           |
| 8 DESERTEED CREEK     | 19 MARVINAS BAY CREEK             | 30 TAOWWIN RIVER (TSOWWIN) |
| 9 ESCALANTE RIVER     | 20 MOOYAH BAY CREEK               | 31 ZEBALLOS RIVER          |
| 10 ESPINOSA RIVER     | 21 McCURDY CREEK                  | 32 ZEBALLOS (LITTLE) RIVER |
| 11 GOLD RIVER         | 22 OWOSSITSA CREEK                |                            |


DEPARTMENT OF FISHERIES  
 PACIFIC REGION SPAWNING STREAMS  
 PROTECTION DISTRICT 4  
 STATISTICAL AREA 26  
 SHEET 4 OF 4



- INDEX
1. AMAI RIVER
  2. ARTLISH RIVER
  3. BATTLE RIVER
  4. CACHALOT CREEK
  5. CHAMISS RIVER
  6. CLANNINICK RIVER
  7. ELAINE CREEK
  8. JANSEN LAKE CREEK
  9. KAOUK RIVER
  10. KAPOOSE RIVER
  11. KASHUTL RIVER
  12. KAUWINCH RIVER
  13. KAYOUK RIVER
  14. MALKSOP RIVER
  15. MCKAY COVE CREEK
  16. NARROWGUT RIVER
  17. NASPARTI RIVER
  18. OUOUKINSH RIVER
  19. POWER RIVER
  20. TATCHU RIVER
  21. TAHISIS RIVER
  22. YAKU BAY CREEK

DEPARTMENT OF FISHERIES  
 PACIFIC REGION SPAWNING STREAMS  
 PROTECTION DISTRICT 5



STATISTICAL AREA 11  
 SHEET 1 OF 5



INDEX

- 1 BELIZE RIVER
- 2 CHIEF NOWLEY CREEK
- 3 EVA CREEK
- 4 JAP CREEK
- 5 LASSITER CREEK
- 6 LEE-BAMFORD CREEKS
- 7 NUGENT CREEK
- 8 PACK LAKE SYSTEM
- 9 QUASHELA RIVER
- 10 RAINBOW CREEK
- 11 SALMON CREEK
- 12 SEYMOUR RIVER
- 13 VILLAGE BAY CREEK
- 14 WARNER BAY CREEK
- 15 WAUMP CREEK
- 16 ALLISON RIVER

DEPARTMENT OF FISHERIES  
 PACIFIC REGION SPAWNING STREAMS  
 PROTECTION DISTRICT 5  
 STATISTICAL AREA 12  
 SHEET 2 of 5



INDEX

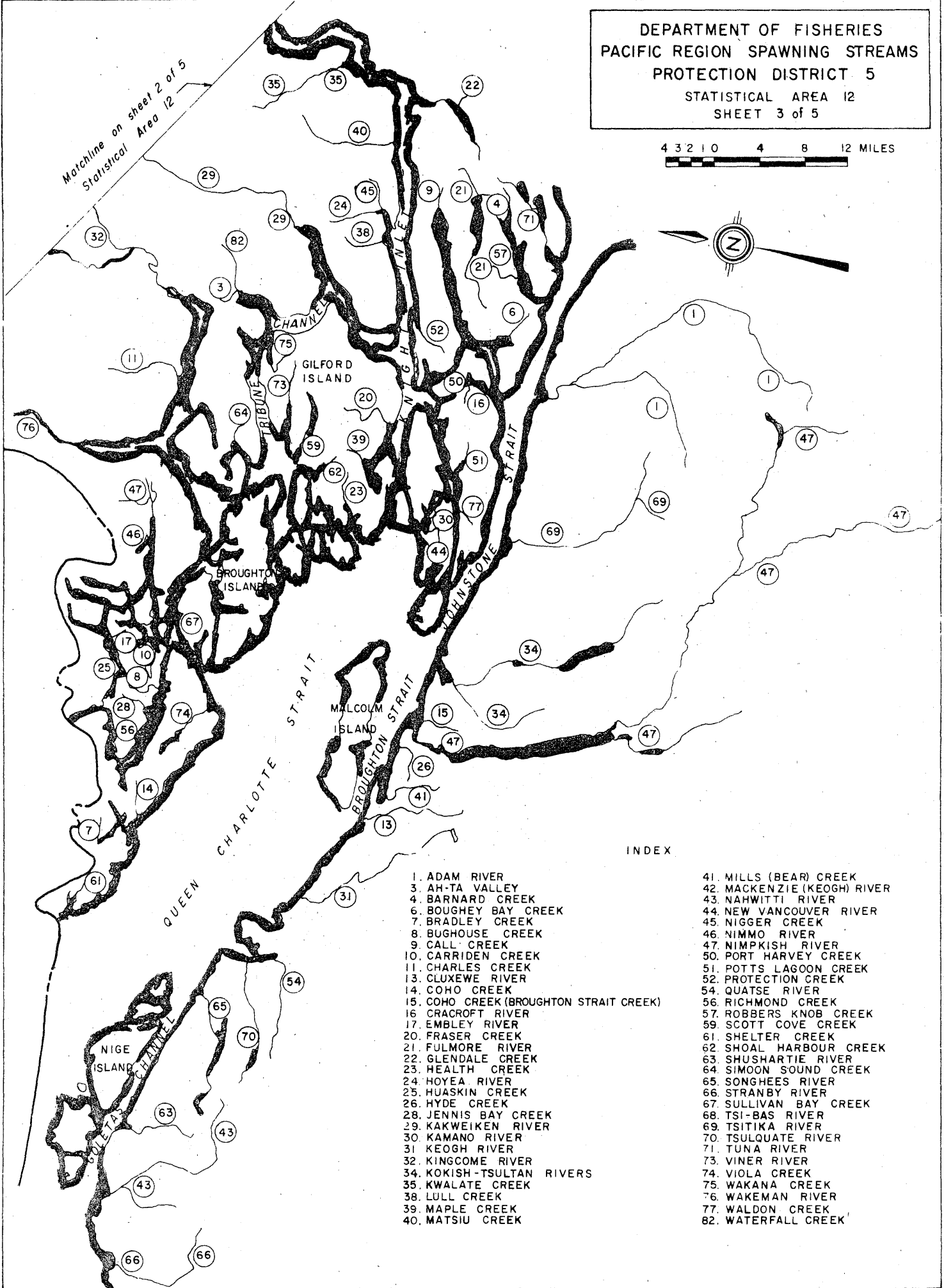
2 AHNUHATI RIVER	60. SEYMOUR RIVER
19 FRANKLIN RIVER	
32. KINGCOME RIVER	76. WAKEMAN RIVER
33. KLINAKLINI RIVER	79. WASHILAS RIVER

DEPARTMENT OF FISHERIES  
 PACIFIC REGION SPAWNING STREAMS  
 PROTECTION DISTRICT 5  
 STATISTICAL AREA 12  
 SHEET 3 of 5

4 3 2 1 0 4 8 12 MILES



Matchline on sheet 2 of 5  
 Statistical Area 12





INDEX

- |   |                             |
|---|-----------------------------|
| 1. ADAM RIVER                           | 41. MILLS (BEAR) CREEK      |
| 3. AH-TA VALLEY                         | 42. MACKENZIE (KEOGH) RIVER |
| 4. BARNARD CREEK                        | 43. NAHWITTI RIVER          |
| 6. BOUGHEY BAY CREEK                    | 44. NEW VANCOUVER RIVER     |
| 7. BRADLEY CREEK                        | 45. NIGGER CREEK            |
| 8. BUGHOUSE CREEK                       | 46. NIMMO RIVER             |
| 9. CALL CREEK                           | 47. NIMPKISH RIVER          |
| 10. CARRIDEN CREEK                      | 50. PORT HARVEY CREEK       |
| 11. CHARLES CREEK                       | 51. POTTS LAGOON CREEK      |
| 13. CLUXEWE RIVER                       | 52. PROTECTION CREEK        |
| 14. COHO CREEK                          | 54. QUATSE RIVER            |
| 15. COHO CREEK (BROUGHTON STRAIT CREEK) | 56. RICHMOND CREEK          |
| 16. CRACROFT RIVER                      | 57. ROBBERS KNOB CREEK      |
| 17. EMBLEY RIVER                        | 59. SCOTT COVE CREEK        |
| 20. FRASER CREEK                        | 61. SHELTER CREEK           |
| 21. FULMORE RIVER                       | 62. SHOAL HARBOUR CREEK     |
| 22. GLENDALE CREEK                      | 63. SHUSHARTIE RIVER        |
| 23. HEALTH CREEK                        | 64. SIMOON SOUND CREEK      |
| 24. HOYEA RIVER                         | 65. SONGHEES RIVER          |
| 25. HUASKIN CREEK                       | 66. STRANBY RIVER           |
| 26. HYDE CREEK                          | 67. SULLIVAN BAY CREEK      |
| 28. JENNIS BAY CREEK                    | 68. TSI-BAS RIVER           |
| 29. KAKWEIKEN RIVER                     | 69. TSITIKA RIVER           |
| 30. KAMANO RIVER                        | 70. TSULQUATE RIVER         |
| 31. KEOGH RIVER                         | 71. TUNA RIVER              |
| 32. KINGCOME RIVER                      | 73. VINER RIVER             |
| 34. KOKISH-TSULTAN RIVERS               | 74. VIOLA CREEK             |
| 35. KWALATE CREEK                       | 75. WAKANA CREEK            |
| 38. LULL CREEK                          | 76. WAKEMAN RIVER           |
| 39. MAPLE CREEK                         | 77. WALDON CREEK            |
| 40. MATSIU CREEK                        | 82. WATERFALL CREEK         |

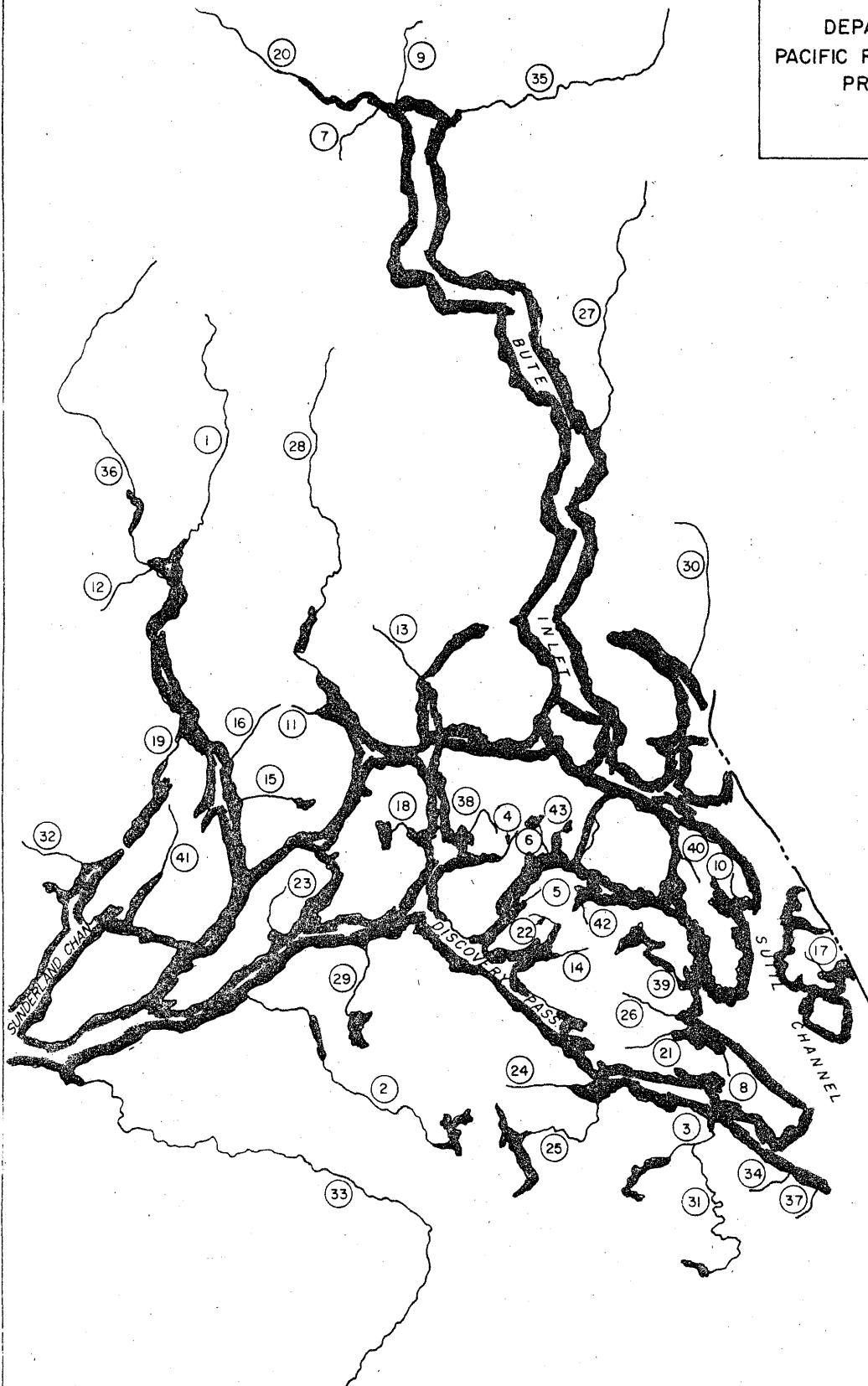
DEPARTMENT OF FISHERIES  
 PACIFIC REGION SPAWNING STREAMS  
 PROTECTION DISTRICT 5

STATISTICAL AREA 13  
 SHEET 4 OF 5

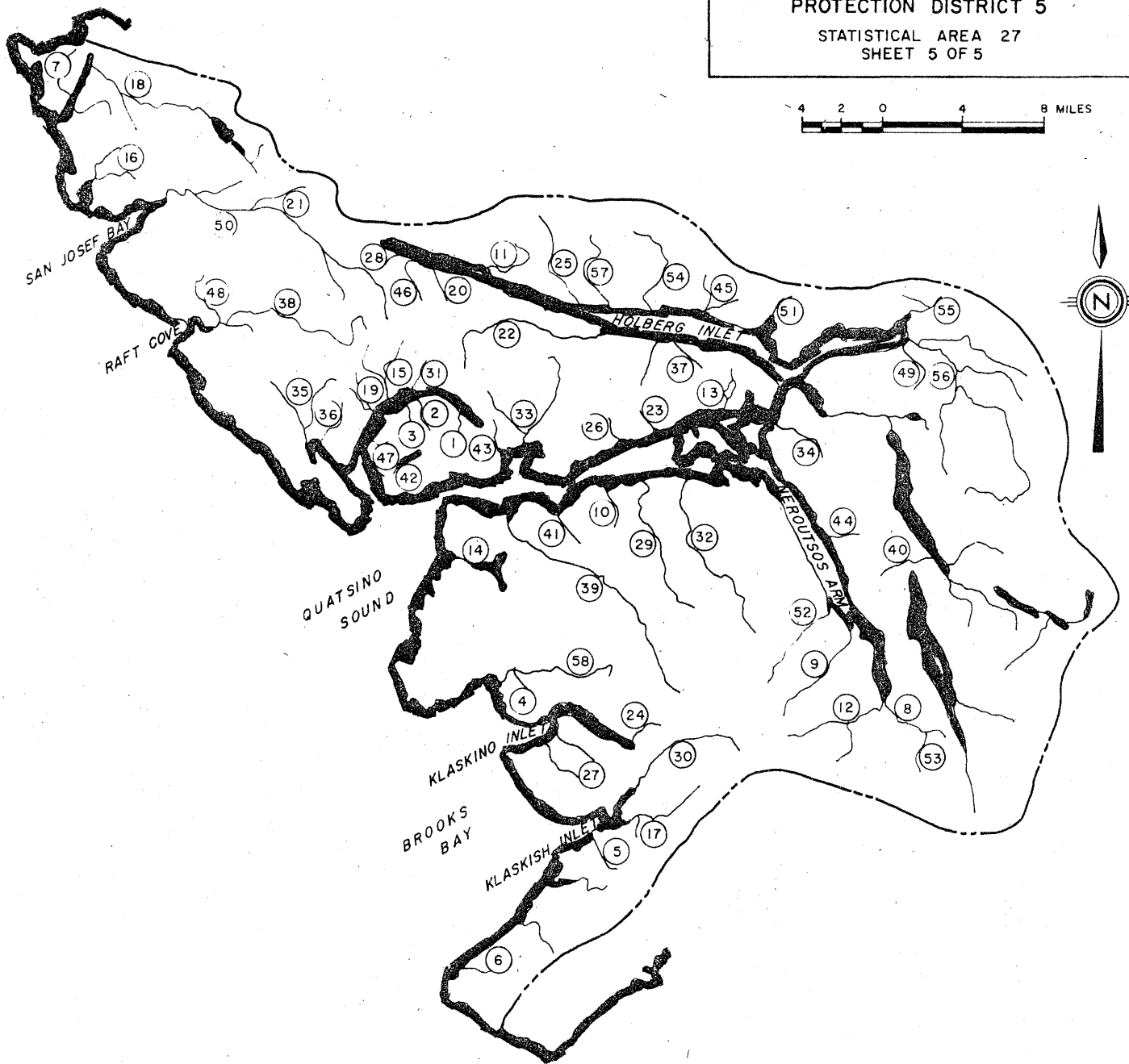




INDEX

1. APPLE RIVER
2. BEAR RIVER
3. CAMPBELL RIVER
4. CAMELEON CREEK
5. CHONAT CREEK
6. CHRISTIE CREEK
7. CUMSACK CREEK
8. DREW HARBOUR CREEK
9. EVA CREEK (TEAQUAHAN RIVER)
10. EVENS CREEK
11. FANNY BAY CREEK
12. FRAZER CREEK
13. FREDERICK'S ARM CREEK
14. GRANITE CREEK
15. GRASSY CREEK
16. GRAY'S CREEK
17. HANSEN CREEK
18. HEMMING LAKE SYSTEM
19. HEYDON BAY CREEK
20. HOMATHKO RIVER
21. HYACINTHE CREEK
22. KANISH CREEK
23. KNOX BAY CREEK
24. MENZIES CREEK
25. MOHUN CREEK (TROUT)
26. OPEN BAY CREEK
27. ORFORD RIVER
28. PHILLIPS RIVER
29. PYE CREEK
30. QUATAM RIVER
31. QUINSAM RIVER
32. READ CREEK
33. SALMON RIVER
34. SIMMS CREEK
35. SOUTHGATE RIVER
36. STAFFORD RIVER
37. SWANSKY CREEK
38. THURSTON CREEK
39. VILLAGE BAY CREEK
40. WHITE ROCK CREEK
41. WORTLEY BAY CREEK
42. WYATT CREEK (WAIATT)
43. OWEN BAY CREEK



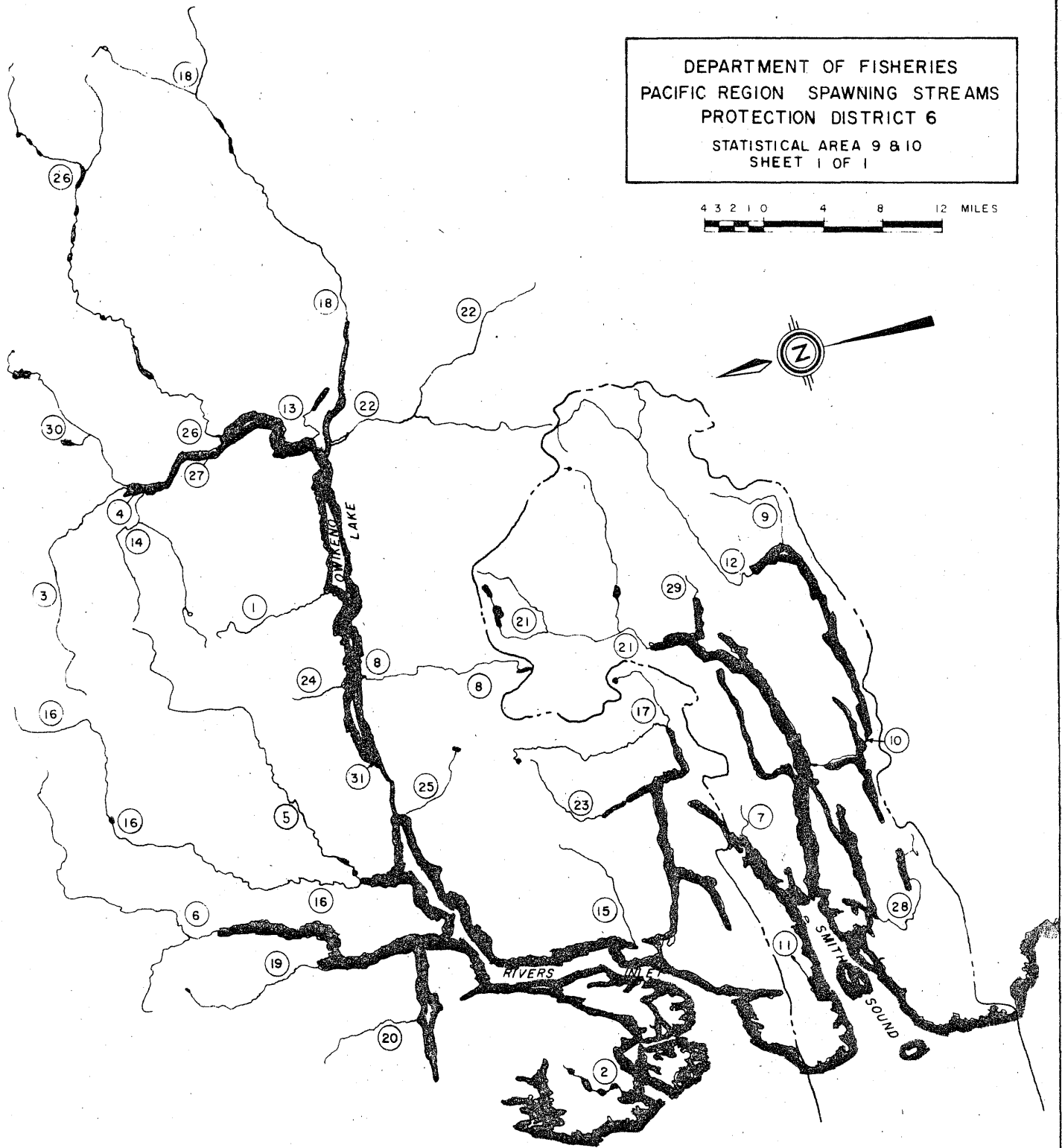
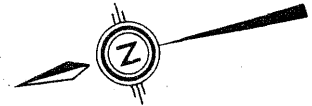
DEPARTMENT OF FISHERIES  
 PACIFIC REGION SPAWNING STREAMS  
 PROTECTION DISTRICT 5  
 STATISTICAL AREA 27  
 SHEET 5 OF 5



INDEX

- |                               |                                    |                                   |
|-------------------------------|------------------------------------|-----------------------------------|
| 1. AHWHICHAOLTO CREEK (UPPER) | 21. GOODSPEED (SPRUCE) CREEK       | 41. MONKEY CREEK                  |
| 2. AHWHICHAOLTO CREEK (LOWER) | 22. HATHAWAY (HALFWAY) CREEK       | 42. MONTGOMERY CREEK              |
| 3. BEAR CREEK                 | 23. HAWISNAKWI CREEK               | 43. McNIFFE (DUCK) CREEK          |
| 4. BUCK CREEK                 | 24. HEAD (MARY) RIVER              | 44. NEQUILTPAALIS CREEK           |
| 5. CANOE CREEK                | 25. HUSHAMU (PEARSON) CREEK        | 45. NUKNIMISH (APPLE) CREEK       |
| 6. CAPE COOK CREEK            | 26. ILSTAD CREEK                   | 46. PEGATTEM (2 MILE) CREEK       |
| 7. CAPE SCOTT CREEK           | 27. JIMS CREEK                     | 47. QUASHTIN CREEK                |
| 8. CLAYGHLE CREEK             | 28. JOHNNY CREEK                   | 48. RONNING CREEK                 |
| 9. CAYUSE CREEK               | 29. KEWQUODIE (JOHNSON) RIVER      | 49. RUPERT RIVER                  |
| 10. CLEAGH RIVER              | 30. KLASKISH RIVER                 | 50. SAN JOSEF RIVER               |
| 11. CLEESKLAGH (6 MILE) CREEK | 31. KLAYINA (TENAAD) CREEK         | 51. STEPHENS (COAL HARBOUR) CREEK |
| 12. COLONIAL (MAIN) CREEK     | 32. KLOOTCHLIMMIS (INGERSOL) RIVER | 52. TEETA RIVER                   |
| 13. COLONY CREEK              | 33. KOPRINO RIVER                  | 53. UTLAH CREEK                   |
| 14. CULLEET CREEK             | 34. KWAKWESTA (SAWMILL) CREEK      | 54. WANOKANA (CRAWFORD) CREEK     |
| 15. DENAD (GAATO) CREEK       | 35. KWATLEO (BROWNING) CREEK       | 55. WASHLAWLIS (LAGOON) CREEK     |
| 16. DOMINIC CREEK             | 36. LEESON LAKE CREEK              | 56. WAUKAAS (WAUKANAS) CREEK      |
| 17. EAST CREEK                | 37. LEWIS CREEK                    | 57. YOUGHSPAN (PRICE'S) CREEK     |
| 18. FISHERMAN RIVER           | 38. MACJACK CREEK                  | 58. KEITH RIVER                   |
| 19. GALATO (DEVIL CLUB) CREEK | 39. MAHATTA RIVER                  |                                   |
| 20. GLEERUP (3 MILE) CREEK    | 40. MARBLE RIVER                   |                                   |

DEPARTMENT OF FISHERIES  
 PACIFIC REGION SPAWNING STREAMS  
 PROTECTION DISTRICT 6  
 STATISTICAL AREA 9 & 10  
 SHEET 1 OF 1

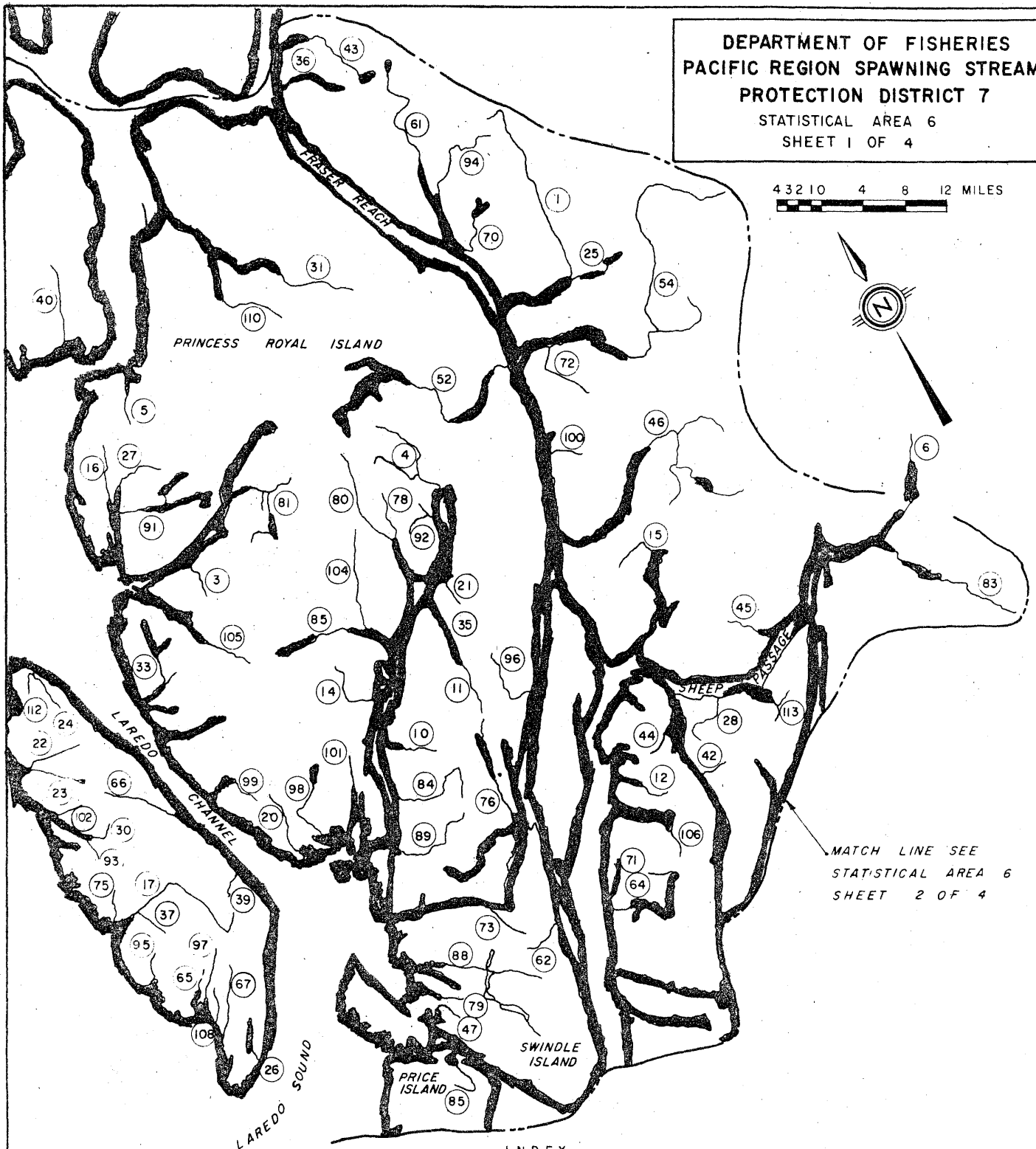


INDEX

- |                            |                               |                                  |
|----------------------------|-------------------------------|----------------------------------|
| 1. ASKLUM (ASHLUM) CREEK   | 12. GEELUCK-SMOKEHOUSE RIVER  | 22. NOOKINS (NECHANZ) RIVER      |
| 2. BEAVER CREEK            | 13. GENNESEE RIVER            | 23. NORTH ARM CREEK              |
| 3. CHEO (TZEO) RIVER       | 14. INDIAN (INZIANA) RIVER    | 24. QUAP (AMBACK) CREEK          |
| 4. CHEO (TZEO) FLATS       | 15. JOHNSON (JOHNSTON) CREEK  | 25. SAWMILL (NICKNAQUEET) RIVER  |
| 5. CHUCKWALLA RIVER        | 16. KILBELLA RIVER            | 26. SHUMAHALT (SHEEMAHANT) RIVER |
| 6. CLYAK-YOUNG-NEIL RIVERS | 17. LOCKHART GORDON CREEK     | 27. SHUMAHALT (SHEEMAHANT) FLATS |
| 7. COHO CREEK              | 18. MARKWELL (MACHMELL) CREEK | 28. TAKUSH RIVER                 |
| 8. DALLAC CREEK            | 19. MILTON RIVER              | 29. WALKUM RIVER                 |
| 9. DELEBAH-CANOE CREEK     | 20. MACNAIR CREEK             | 30. WAUK WASH (WASH WASH) RIVER  |
| 10. DOCEE-GOAT CREEK       | 21. NEKITE RIVER              | 31. WHONNOCK RIVER FLATS         |
| 11. DSULUTH-DSULISH CREEK  |                               |                                  |

DEPARTMENT OF FISHERIES  
 PACIFIC REGION SPAWNING STREAMS  
 PROTECTION DISTRICT 7  
 STATISTICAL AREA 6  
 SHEET 1 OF 4

4 3 2 1 0 4 8 12 MILES

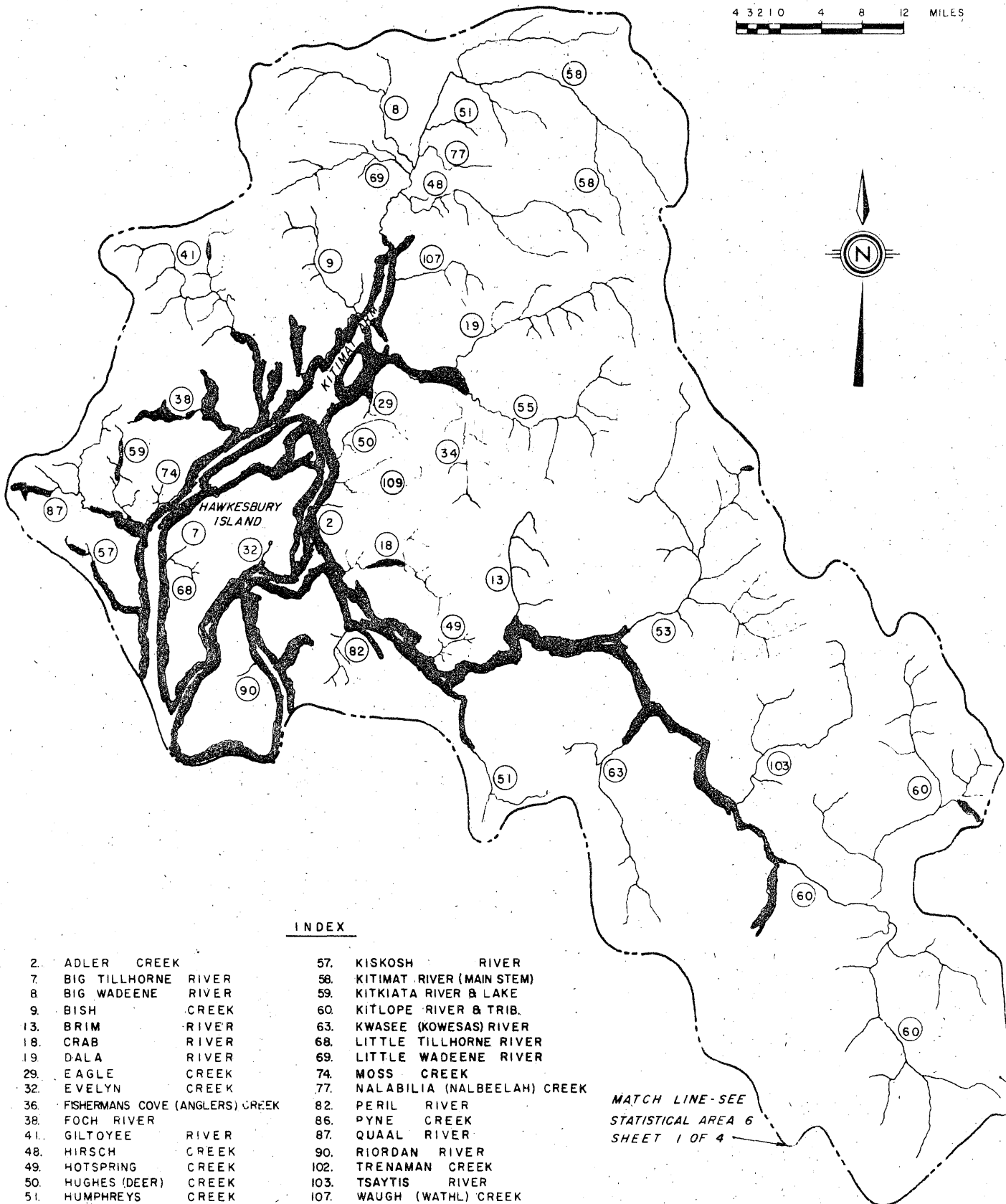


MATCH LINE SEE  
 STATISTICAL AREA 6  
 SHEET 2 OF 4

INDEX

1. AALTANASH RIVER	28. DUTHIE CREEK	65. LAGOON (WEETEAME) CREEK	92. RONALD CREEK
3. ARGYH CREEK	30. EAGLE CREEK & TRIB.	66. LIMESTONE CREEK	93. SALMON CREEK
4. ARNOUP CREEK	31. EAST ARM & TRIB.	67. LINNEA CREEK	94. SCOW BAY CREEK
5. BARNARD CREEK		70. MARMOT COVE CREEK	95. SENTINEL CREEK
6. BEAR RIVER		71. MARY COVE CREEK	96. SODA CREEK
10. BLEE CREEK		72. MARSHALL CREEK	97. STANNARD CREEK
11. BLOOMFIELD CREEK		73. MEYERS PASS CREEK	98. STEEP CREEK
12. BOTTLENECK CREEK		75. McDONALD CREEK	99. TALAMOOSA CREEK
14. BUSSEY CREEK	33. EVINKUDE CREEK	76. MCKAY (LITTLE) CREEK	100. TAYLOR CREEK
15. CARTER RIVER	35. FIFER COVE CREEK	78. NIAS RIVER	101. TRAHEY CREEK
16. CHAPPLE CREEK	36. FISHERMANS COVE (ANGLERS) CREEK	79. OSMENT CREEK	102. TRENAMAN CREEK
17. CLIFFORD CREEK	37. FLUX CREEK	80. PACHE CREEK	104. TYLER CREEK
20. DALLAIN CREEK	39. FURY CREEK	81. PENN CREEK & TRIBS.	105. WALE CREEK TRIBUTARY
21. DALLY CREEK	40. GILL CREEK	83. POISON COVE CREEK	106. WATSON BAY CREEK
22. DEEP BAY CREEK	43. GOAT COVE CREEK	84. POWLES CREEK	108. WEETEAM CREEK
23. DEEP CREEK & TRIB.	44. GORILLA CREEK	85. PRICE CREEK	110. WEST ARM CREEK
24. DEVIL CREEK	45. GREEN BAY CREEK	86. NOT USED	111. NOT USED
25. DOME CREEK	46. GREEN INLET CREEK	88. QUA-QUA (KWA-KWA) RIVER	112. WEST CREEK LAKE
26. DON CREEK	47. GULL CREEK	89. QUIGLEY CREEK	113. WINDY BAY CREEK
27. DOUGLAS CREEK	52. INDIAN RIVER	91. ROLAND CREEK	
	54. KHUTZ RIVER		
	61. KIEKANE RIVER		
	64. LAGOON CREEK		

DEPARTMENT OF FISHERIES  
 PACIFIC REGION SPAWNING STREAMS  
 PROTECTION DISTRICT 7  
 STATISTICAL AREA 6  
 SHEET 2 OF 4




INDEX

- |                                     |                                 |
|-------------------------------------|---------------------------------|
| 2. ADLER CREEK                      | 57. KISKOSH RIVER               |
| 7. BIG TILLHORNE RIVER              | 58. KITIMAT RIVER (MAIN STEM)   |
| 8. BIG WADEENE RIVER                | 59. KITKIATA RIVER & LAKE       |
| 9. BISH CREEK                       | 60. KITLOPE RIVER & TRIB.       |
| 13. BRIM RIVER                      | 63. KWASEE (KOWESAS) RIVER      |
| 18. CRAB RIVER                      | 68. LITTLE TILLHORNE RIVER      |
| 19. DALA RIVER                      | 69. LITTLE WADEENE RIVER        |
| 29. EAGLE CREEK                     | 74. MOSS CREEK                  |
| 32. EVELYN CREEK                    | 77. NALABILIA (NALBEELAH) CREEK |
| 36. FISHERMANS COVE (ANGLERS) CREEK | 82. PERIL RIVER                 |
| 38. FOCH RIVER                      | 86. PYNE CREEK                  |
| 41. GILTOYEE RIVER                  | 87. QUaal RIVER                 |
| 48. HIRSCH CREEK                    | 90. RIORDAN RIVER               |
| 49. HOTSPRING CREEK                 | 102. TRENAMAN CREEK             |
| 50. HUGHES (DEER) CREEK             | 103. TSAYTIS RIVER              |
| 51. HUMPHREYS CREEK                 | 107. WAUGH (WATHL) CREEK        |
| 53. KEMANO RIVER                    | 109. WEEWANIE CREEK             |
| 55. KILDALA RIVER                   | 111.                            |
| 56. KILTUISH RIVER                  |                                 |

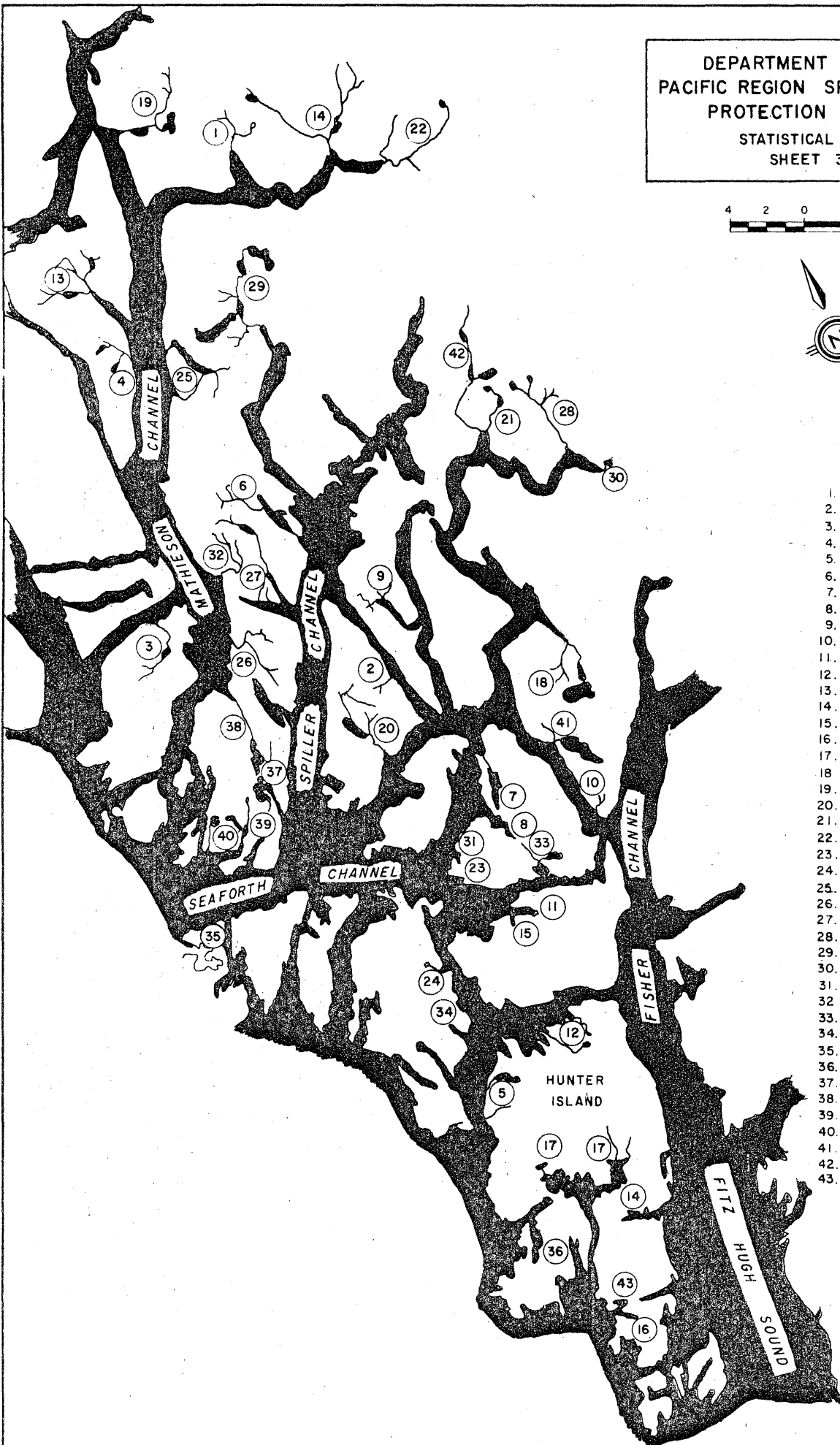
MATCH LINE-SEE  
 STATISTICAL AREA 6  
 SHEET 1 OF 4

DEPARTMENT OF FISHERIES  
 PACIFIC REGION SPAWNING STREAMS  
 PROTECTION DISTRICT 7  
 STATISTICAL AREA 7  
 SHEET 3 OF 4



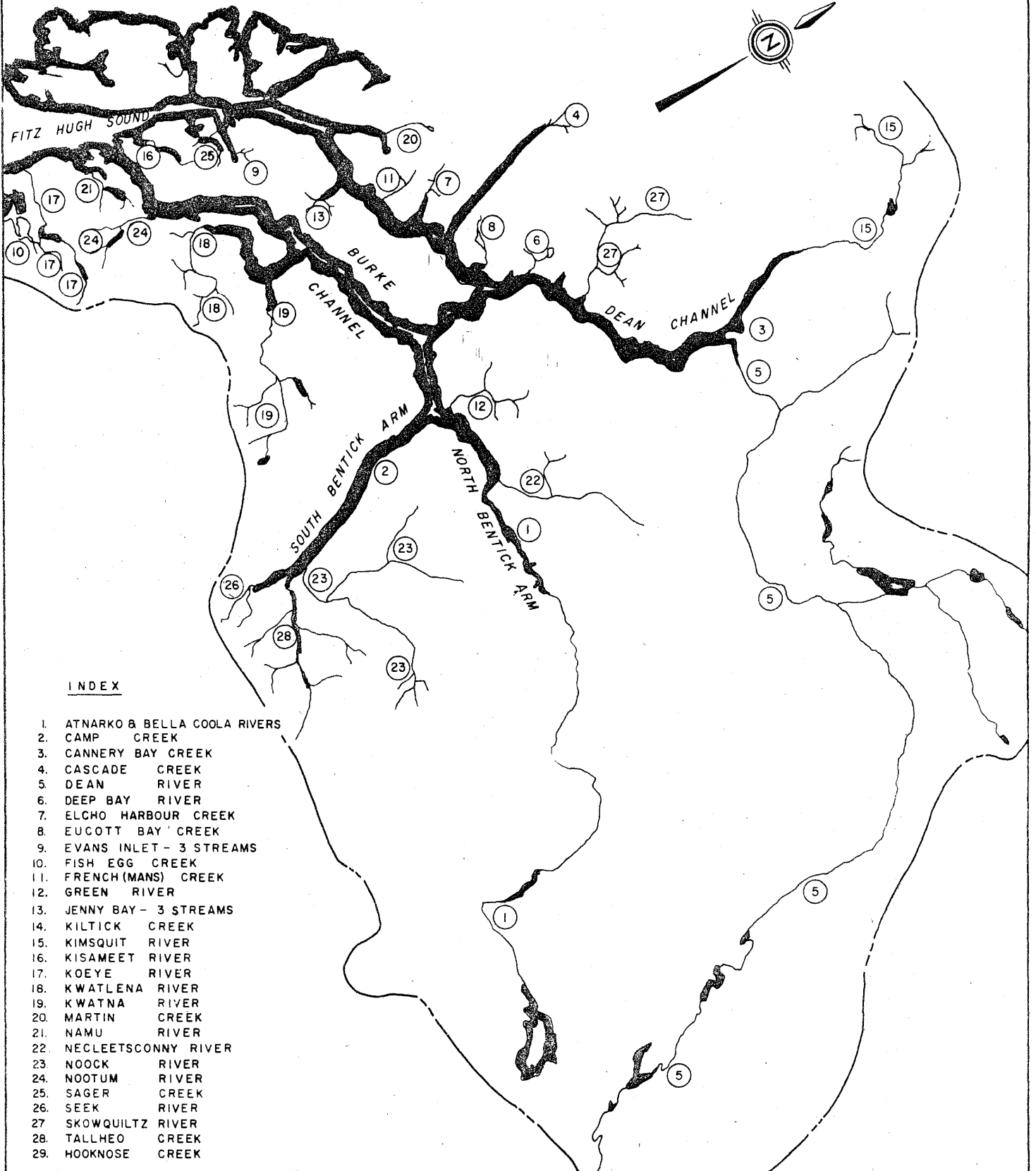
INDEX

1. FALLIS BIG BAY
2. BULLOCK CHANNEL CREEKS (3)
3. BULLY BAY CREEK
4. CANYON CREEK
5. CHOKED PASSAGE CREEKS (2)
6. CHAMISS RIVER
7. DEER PASSAGE CREEK
8. DEER PASSAGE LAGOON CREEK
9. EMILY CREEK
10. GOAT BUSHU CREEK
11. GULLCHUCK HEAD STREAM
12. HOWYET CREEKS (3)
13. JAMES CREEK
14. KAINET RIVER
15. KADJUADISH CREEK
16. KILDIDT CREEK
17. KILDIDT LAGOON CREEK
18. KLATSE RIVER
19. KORICH CREEK
20. KWAKUSDIS RIVER & YEO LAKE
21. LEE CREEK
22. LORD RIVER
23. LILLIAN CREEK
24. McLAUGHLIN BAY CREEK
25. McPHERSON CREEK
26. NAMELESS CREEK
27. NEEKIS RIVER
28. NOOTA RIVER
29. PINI RIVER
30. RAINBOW RIVER
31. SALLY CREEK
32. SALMON BAY CREEK
33. SCHRIBNERS CREEK
34. SHIP POINT CREEK
35. SOUND POINT LAGOON CREEK
36. STEWART RIVER
37. TINKEY RIVER
38. TOM BAY RIVER
39. TUNO CREEK-EAST
40. TUNO CREEK-WEST
41. WALKER LAKE CREEK
42. VALA CREEK
43. WATT CREEK



DEPARTMENT OF FISHERIES  
 PACIFIC REGION SPAWNING STREAMS  
 PROTECTION DISTRICT 7  
 STATISTICAL AREA 8  
 SHEET 4 OF 4

4 3 2 1 0 4 8 12 MILES

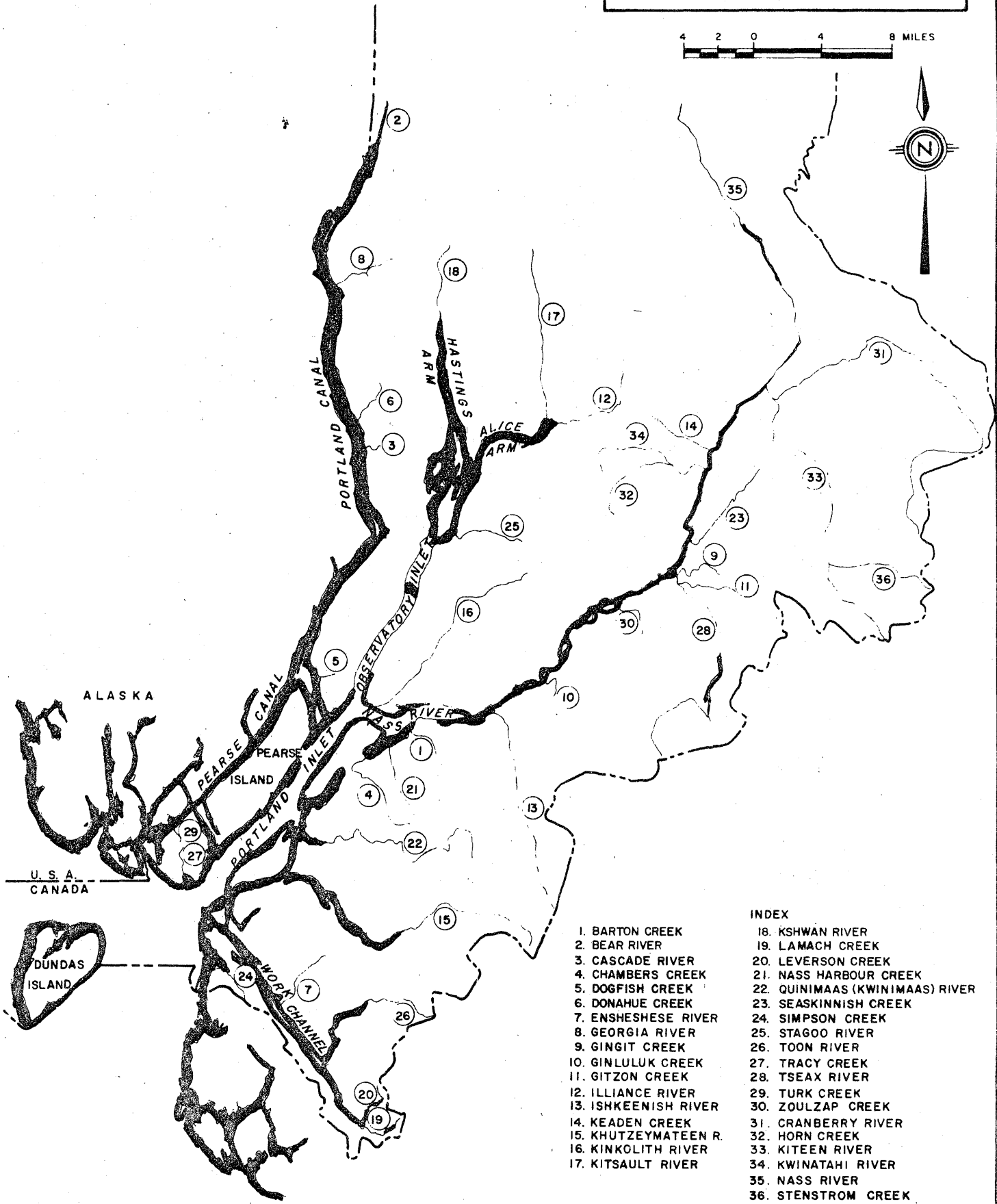



INDEX

1. ATNARKO & BELLA COOLA RIVERS
2. CAMP CREEK
3. CANNERY BAY CREEK
4. CASCADE CREEK
5. DEAN RIVER
6. DEEP BAY RIVER
7. ELCHO HARBOUR CREEK
8. EUCOTT BAY CREEK
9. EVANS INLET - 3 STREAMS
10. FISH EGG CREEK
11. FRENCH (MANS) CREEK
12. GREEN RIVER
13. JENNY BAY - 3 STREAMS
14. KILTICK CREEK
15. KIMSQUIT RIVER
16. KISAMEET RIVER
17. KOEYE RIVER
18. KWATLENA RIVER
19. KWATNA RIVER
20. MARTIN CREEK
21. NAMU RIVER
22. NECLEETSCONNY RIVER
23. NOOCK RIVER
24. NOOTUM RIVER
25. SAGER CREEK
26. SEEK RIVER
27. SKOWQUILTZ RIVER
28. TALLHEO CREEK
29. HOOKNOSE CREEK

DEPARTMENT OF FISHERIES  
 PACIFIC REGION SPAWNING STREAMS  
 PROTECTION DISTRICT 8

STATISTICAL AREA 3  
 SHEET 1 OF 7

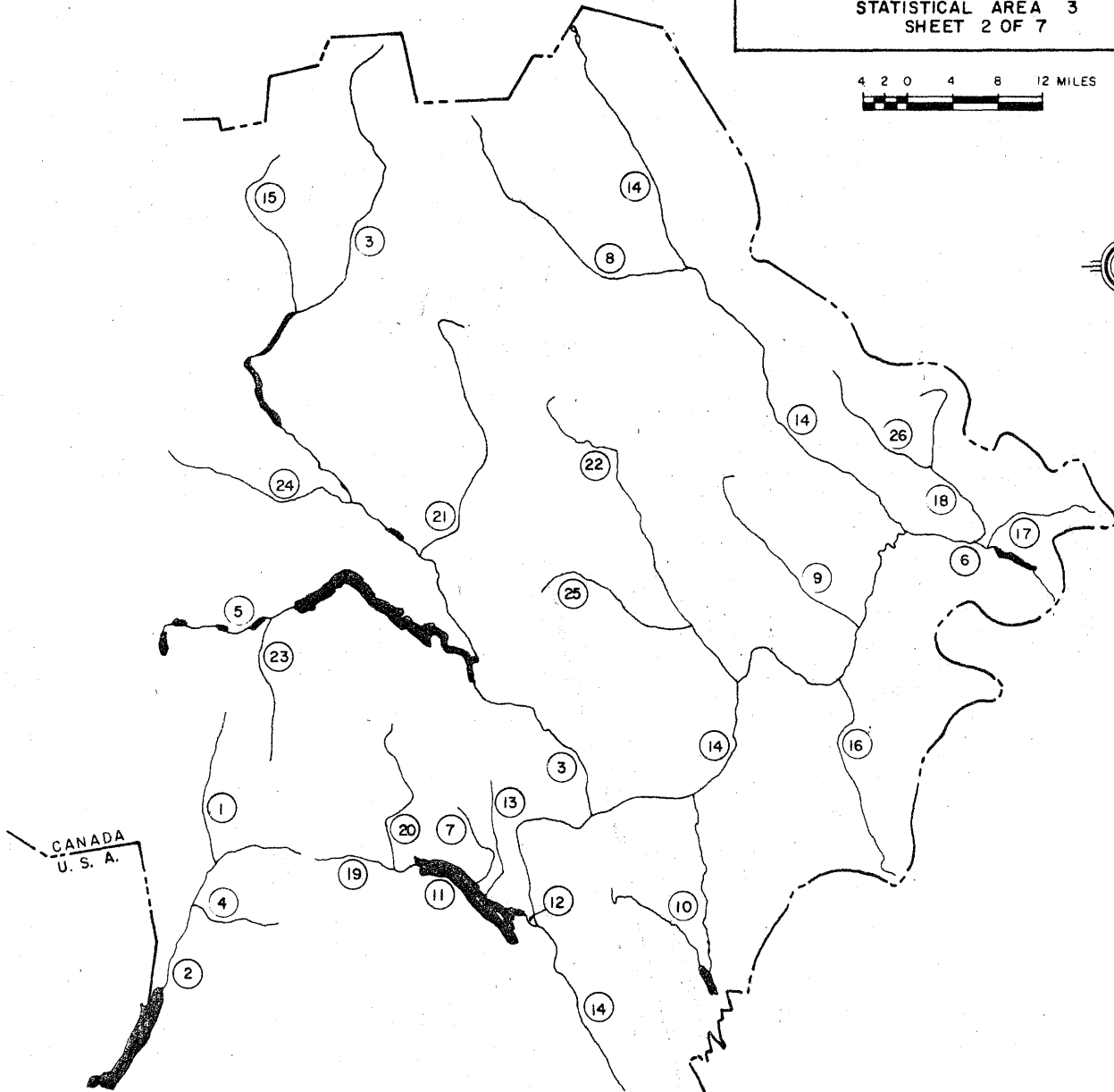


- INDEX**
- |                      |                                 |
|----------------------|---------------------------------|
| 1. BARTON CREEK      | 18. KSHWAN RIVER                |
| 2. BEAR RIVER        | 19. LAMACH CREEK                |
| 3. CASCADE RIVER     | 20. LEVERSON CREEK              |
| 4. CHAMBERS CREEK    | 21. NASS HARBOUR CREEK          |
| 5. DOGFISH CREEK     | 22. QUINIMAAS (KWINIMAAS) RIVER |
| 6. DONAHUE CREEK     | 23. SEASKINNISH CREEK           |
| 7. ENSHESHES RIVER   | 24. SIMPSON CREEK               |
| 8. GEORGIA RIVER     | 25. STAGOO RIVER                |
| 9. GINGIT CREEK      | 26. TOON RIVER                  |
| 10. GINLULUK CREEK   | 27. TRACY CREEK                 |
| 11. GITZON CREEK     | 28. TSEAX RIVER                 |
| 12. ILLIANCE RIVER   | 29. TURK CREEK                  |
| 13. ISHKEENISH RIVER | 30. ZOUZAP CREEK                |
| 14. KEADEN CREEK     | 31. CRANBERRY RIVER             |
| 15. KHUTZEYMATEEN R. | 32. HORN CREEK                  |
| 16. KINKOLITH RIVER  | 33. KITEEN RIVER                |
| 17. KITSULT RIVER    | 34. KWINATAHI RIVER             |
|                      | 35. NASS RIVER                  |
|                      | 36. STENSTROM CREEK             |

DEPARTMENT OF FISHERIES  
 PACIFIC REGION SPAWNING STREAMS  
 PROTECTION DISTRICT 8

STATISTICAL AREA 3  
 SHEET 2 OF 7

4 2 0 4 8 12 MILES



CANADA  
 U. S. A.

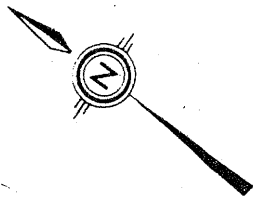
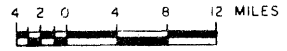
INDEX

- 1. AMERICAN CREEK
- 2. BEAR RIVER
- 3. BELL-IRVING RIVER
- 4. BITTER CREEK
- 5. BOWSER RIVER
- 6. DAMDOCHAX CREEK
- 7. HANNA CREEK
- 8. KONICUS CREEK
- 9. KOTSINTA CREEK

- 10. KWINACEESE RIVER
- 11. MEZIADIN RIVER
- 12. MEZIADIN LAKE
- 13. McLEOD CREEK
- 14. NASS RIVER
- 15. OWL CREEK
- 16. SAILSOUT CREEK
- 17. SANSIXMOR CREEK
- 18. SLOWMALDO CREEK

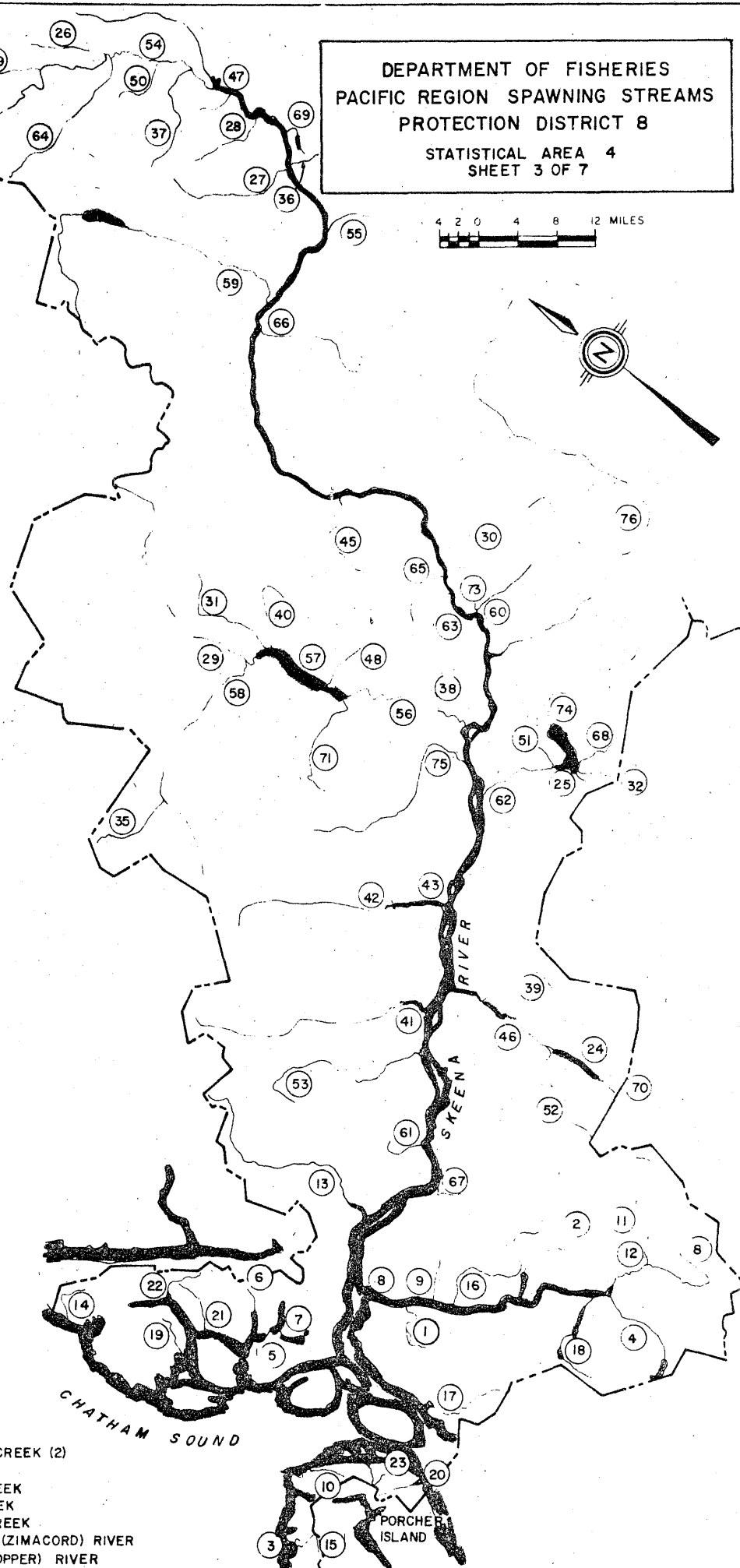
- 19. STROHN CREEK
- 20. SURPRISE CREEK
- 21. TAFT CREEK
- 22. TAYLOR RIVER
- 23. TODD CREEK
- 24. TREATY CREEK
- 25. WEST TAYLOR CREEK
- 26. YAZA CREEK

DEPARTMENT OF FISHERIES  
 PACIFIC REGION SPAWNING STREAMS  
 PROTECTION DISTRICT 8  
 STATISTICAL AREA 4  
 SHEET 3 OF 7



INDEX

1. BEAVER CREEK
2. BIG FALLS CREEK
3. BIG USELESS
4. CLEAR WATER CREEK
5. KLOYIA (CLOYA) CREEK
6. DENIS CREEK
7. DIANA CREEK
8. ECKSTALL RIVER
9. GIBRALTAR CREEK
10. HUMPBACK BAY CREEK
11. JOHNSON CREEK
12. JOHNSON LAKE
13. KYEX' RIVER
14. LAHON (PEARL HARBOUR) CREEK
15. LITTLE USELESS CREEK
16. LOCKERBY CREEK
17. MOORE CORR CREEK
18. MUDDY CREEK
19. McNICOL CREEK
20. OONA RIVER
21. SHAWTATAN CREEK
22. SILVER CREEK
23. SPILLER CREEK
24. ALLISTAIR LAKE
25. ANDULUS CREEK
26. BEIRNESS CREEK
27. BURDOCK (STONEY) CREEK
28. CEDAR CREEK
29. CEDAR RIVER
30. CHINDEMASH CREEK
31. CLEAR CREEK
32. CLEARWATER CREEK
33. CLUB CREEK UPPER
34. CLUB CREEK LOWER
35. COHO CREEK
36. COMEAU CREEK
37. DALE CREEK
38. DEEP CREEK
39. DOG TAG CREEK
40. DRY CREEK
41. EXCHAMSIKS CREEK
42. EXSTEW RIVER
43. EXSTEW SLOUGH
44. FALLS CREEK
45. FIDDLER CREEK
46. GITNADOIX RIVER
47. GLEN VOWELL CREEK
48. GOAT CREEK
49. GROUSE CREEK
50. HEAVNER CREEK
51. HERMAN CREEK
52. KADEEN CREEK
53. KASIKS RIVER
54. KISPIOX RIVER
55. KITSEGUKLA RIVER
56. KITSUMGALLUM (BEAVER) RIVER
57. KITSUMGALLUM LAKE
58. KITSUMGALLUM RIVER
59. KITWANGA RIVER
60. KLEANZA (GOLD) CREEK
61. KWINITZA RIVER
62. LAKELSE RIVER
63. LOWRY CREEK
64. McCULLEY CREEK
65. NICHOLSON CREEK
66. PRICE CREEK
67. SCOLLA RIVER
68. SCHULBUCKHAND (SCULLY) CREEK
69. SEALEY CREEK
70. SOUTHEND CREEK (2)
71. STAR CREEK
72. STEVENS CREEK
73. SWEDE CREEK
74. WILLIAMS CREEK
75. ZYMGOTITZ (ZIMACORD) RIVER
76. ZYMOETZ (COPPER) RIVER



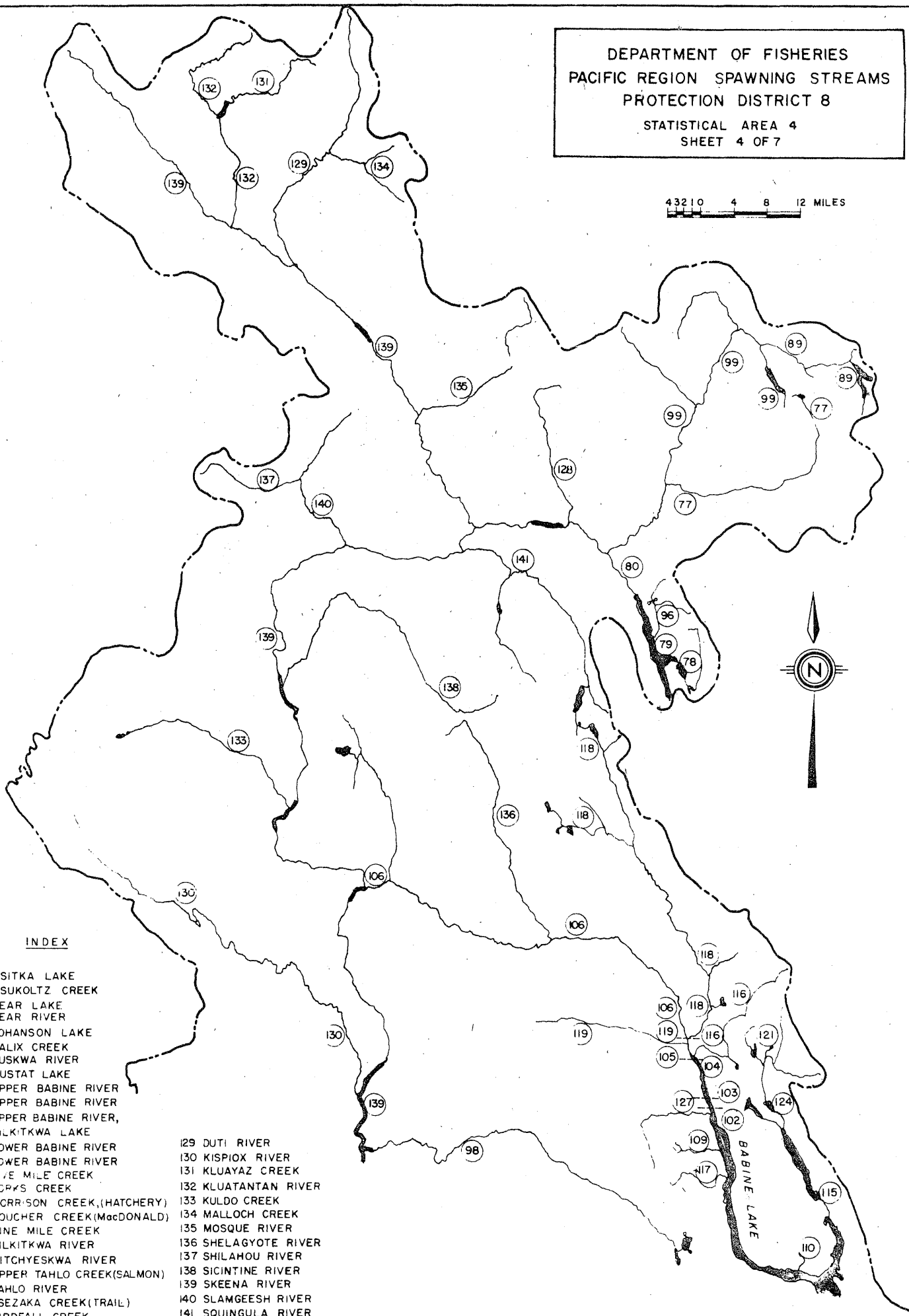
DEPARTMENT OF FISHERIES  
 PACIFIC REGION SPAWNING STREAMS  
 PROTECTION DISTRICT 8  
 STATISTICAL AREA 4  
 SHEET 4 OF 7

4 3 2 1 0 4 8 12 MILES

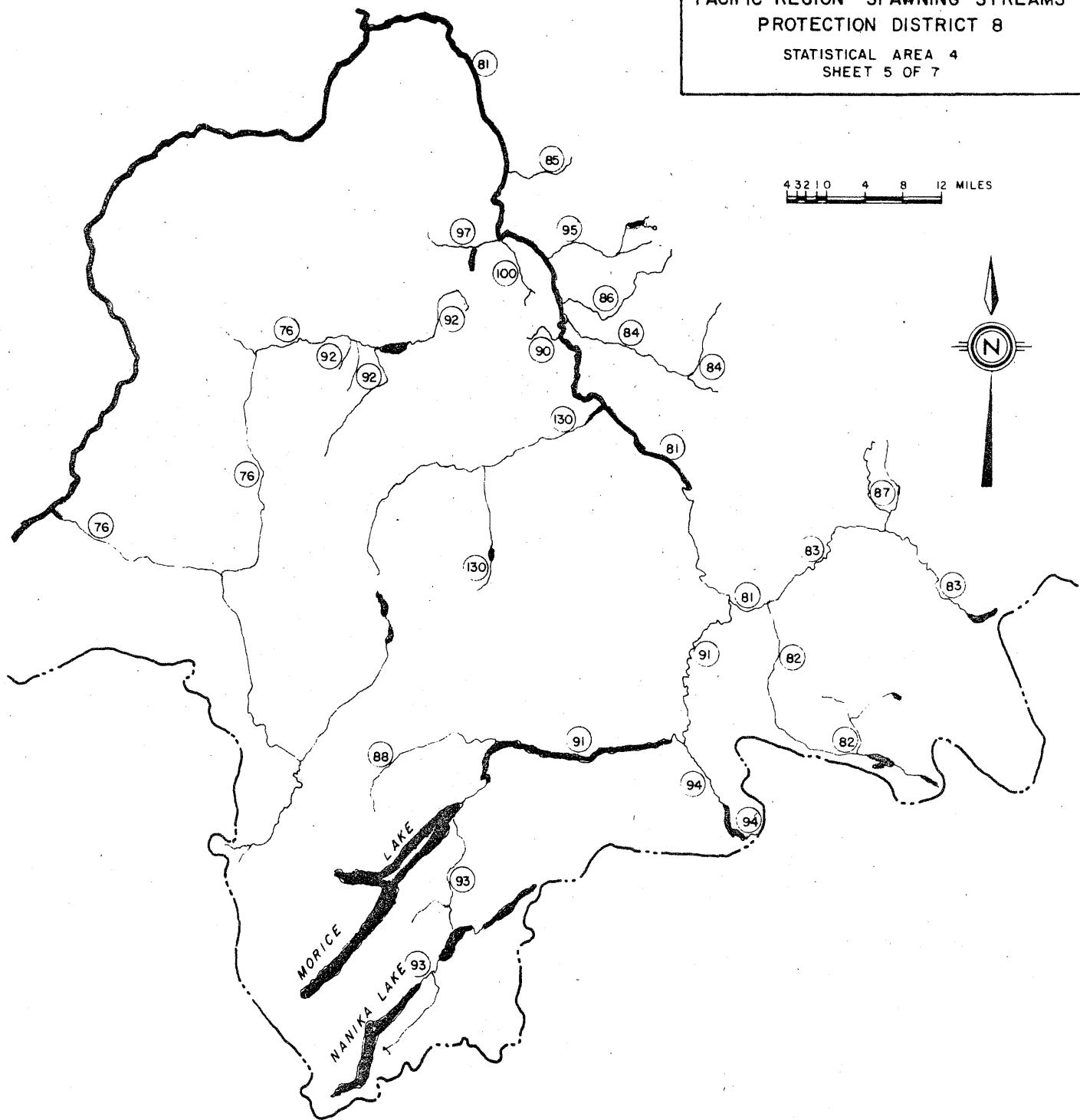


INDEX

- |   |                      |
|---|----------------------|
| 77 ASITKA LAKE                            | 129 DUTI RIVER       |
| 78 ASUKOLTZ CREEK                         | 130 KISPIOX RIVER    |
| 79 BEAR LAKE                              | 131 KLUAYAZ CREEK    |
| 80 BEAR RIVER                             | 132 KLUATANTAN RIVER |
| 89 JOHANSON LAKE                          | 133 KULDO CREEK      |
| 96 SALIX CREEK                            | 134 MALLOCH CREEK    |
| 98 SUSKWA RIVER                           | 135 MOSQUE RIVER     |
| 99 SUSTAT LAKE                            | 136 SHELAGYOTE RIVER |
| 102 UPPER BABINE RIVER                    | 137 SHILAHOU RIVER   |
| 103 UPPER BABINE RIVER                    | 138 SICINTINE RIVER  |
| 104 UPPER BABINE RIVER,<br>NILKITKWA LAKE | 139 SKEENA RIVER     |
| 105 LOWER BABINE RIVER                    | 140 SLAMGEESH RIVER  |
| 106 LOWER BABINE RIVER                    | 141 SQUINGULA RIVER  |
| 109 FIVE MILE CREEK                       |                      |
| 110 FORKS CREEK                           |                      |
| 115 MERRISON CREEK,(HATCHERY)             |                      |
| 116 BOUCHER CREEK(MacDONALD)              |                      |
| 117 NINE MILE CREEK                       |                      |
| 118 NILKITKWA RIVER                       |                      |
| 119 NITCHYESKWA RIVER                     |                      |
| 121 UPPER TAHLO CREEK(SALMON)             |                      |
| 124 TAHLO RIVER                           |                      |
| 127 TSEZAKA CREEK(TRAIL)                  |                      |
| 128 BIRDFALL CREEK                        |                      |



DEPARTMENT OF FISHERIES  
 PACIFIC REGION SPAWNING STREAMS  
 PROTECTION DISTRICT 8  
 STATISTICAL AREA 4  
 SHEET 5 OF 7

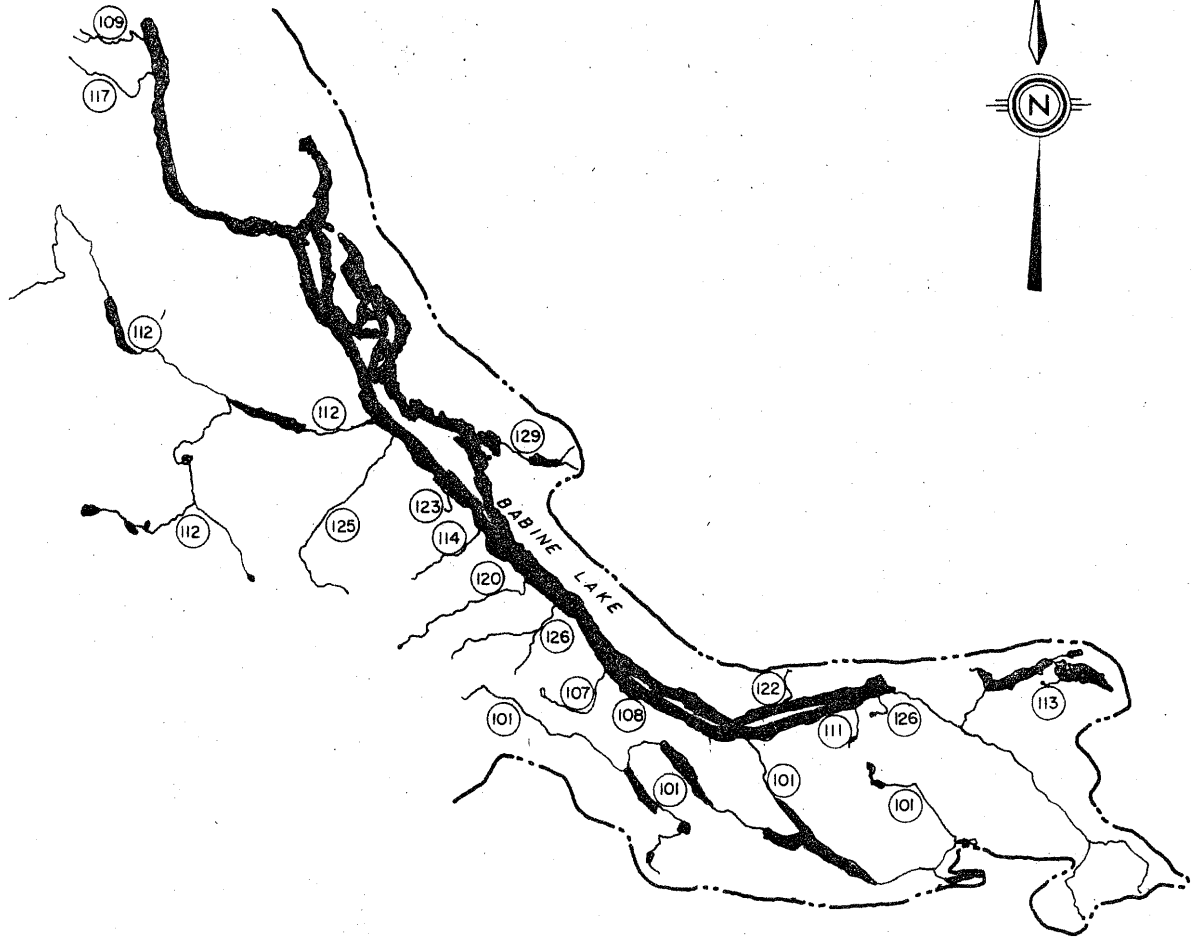



INDEX

- 76 ZYMOETZ (COPPER) RIVER
- 81 BULKLEY BELOW HOUSTON
- 82 BUCK CREEK
- 83 BULKLEY ABOVE HOUSTON
- 84 CASS CREEK
- 85 CAUSQUA CREEK
- 86 DRIFTWOOD CREEK
- 87 FINDLAY CREEK
- 88 GOSHNELL CREEK
- 90 KATHLYN (CHICKEN) CREEK
- 92 McDONNELL LAKE AREA (EXT. OF 76)
- 93 NANIKA RIVER
- 94 OWEN CREEK
- 95 REISETER CREEK
- 97 SHEEDY CREEK
- 100 TOBOGGAN CREEK

DEPARTMENT OF FISHERIES  
 PACIFIC REGION SPAWNING STREAMS  
 PROTECTION DISTRICT 8

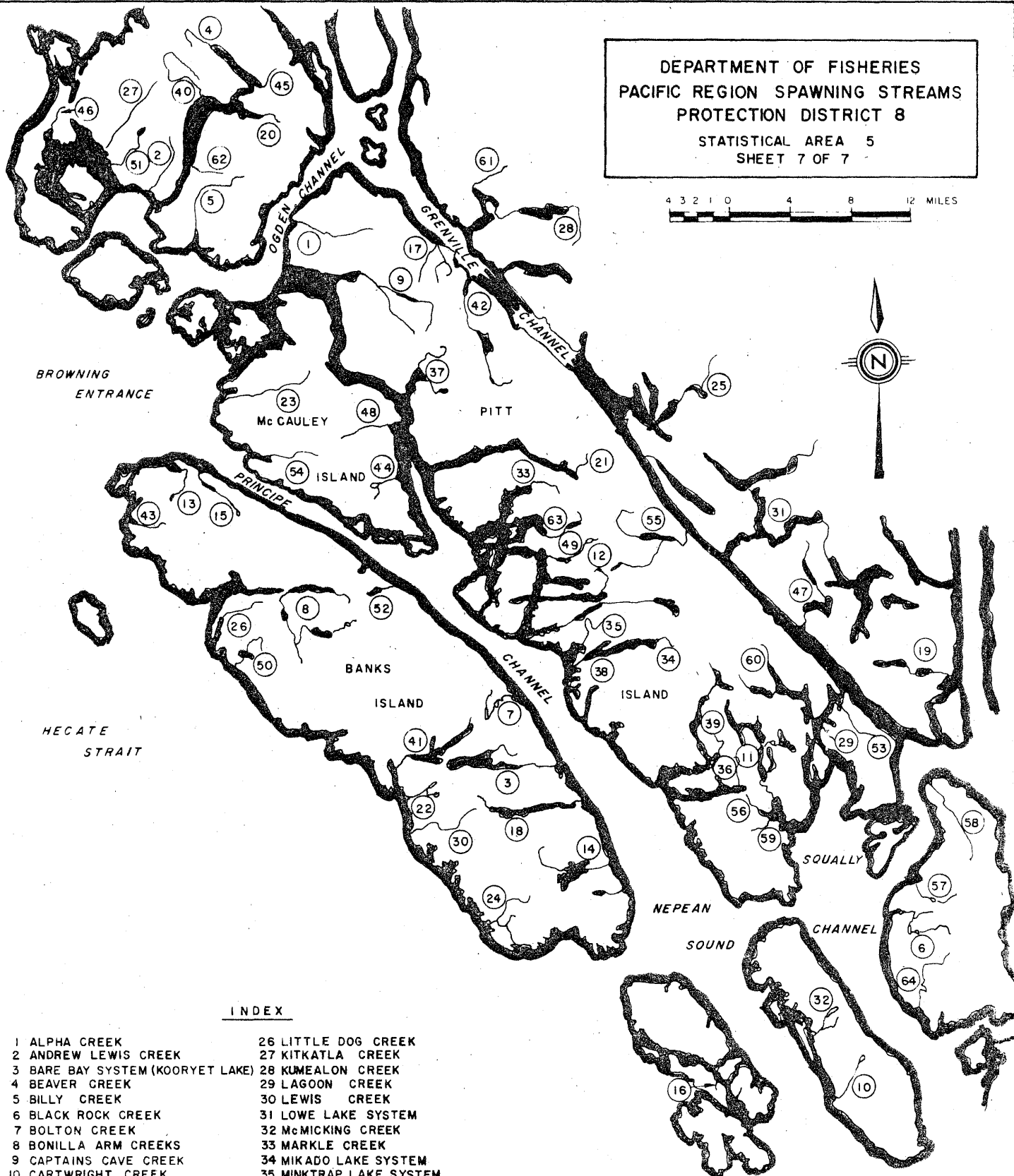
STATISTICAL AREA 4  
 SHEET 6 OF 7



INDEX

- 101 PINKUT (15 MILE-ANDERSON) CREEK
- 107 CROSS CREEK
- 108 DONALDS CREEK
- 111 FOUR MILE CREEK
- 112 FULTON RIVER
- 113 GRIZZLY (SHASS) CREEK
- 114 KEW CREEK
- 120 PIERRE (TILICNA) CREEK
- 122 SIX MILE (GULLWING) CREEK
- 123 SOCKEYE CREEK
- 125 TACHEK CREEK
- 126 TELZATO CREEK
- 128 TWIN CREEK
- 129 WRIGHT CREEK
- 130 TELKWA RIVER

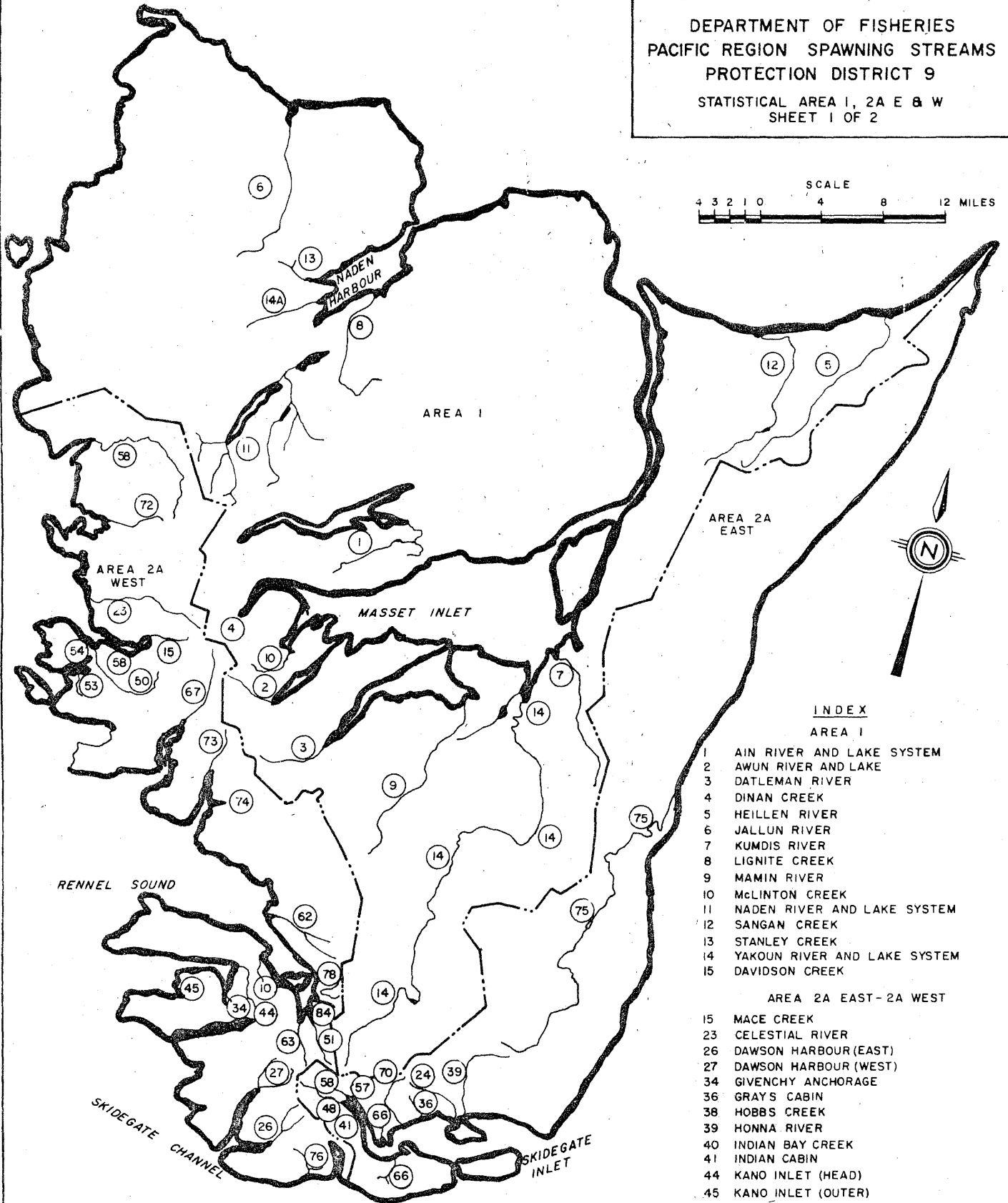

DEPARTMENT OF FISHERIES  
 PACIFIC REGION SPAWNING STREAMS  
 PROTECTION DISTRICT 8  
 STATISTICAL AREA 5  
 SHEET 7 OF 7



INDEX

- |                                    |   |                                      |
|------------------------------------|---|--------------------------------------|
| 1 ALPHA CREEK                      | 26 LITTLE DOG CREEK                     | 51 SNASS CREEK                       |
| 2 ANDREW LEWIS CREEK               | 27 KITKATLA CREEK                       | 52 SPENCER CREEK                     |
| 3 BARE BAY SYSTEM (KOORYET LAKE)   | 28 KUMEALON CREEK                       | 53 STEWART RIVER                     |
| 4 BEAVER CREEK                     | 29 LAGOON CREEK                         | 54 TABLE BAY CREEK                   |
| 5 BILLY CREEK                      | 30 LEWIS CREEK                          | 55 THREE MILE CREEK                  |
| 6 BLACK ROCK CREEK                 | 31 LOWE LAKE SYSTEM                     | 56 TOWARTZ CREEK                     |
| 7 BOLTON CREEK                     | 32 McMICKING CREEK                      | 57 TURNS CREEK                       |
| 8 BONILLA ARM CREEKS               | 33 MARKLE CREEK                         | 58 TURTLE CREEK                      |
| 9 CAPTAINS CAVE CREEK              | 34 MIKADO LAKE SYSTEM                   | 59 UKSETTERYEARTS CREEK (CHERRY CK.) |
| 10 CARTWRIGHT CREEK                | 35 MINKTRAP LAKE SYSTEM                 | 60 UNION PASS LAKE SYSTEM            |
| 11 CRIDGE LAGOON CREEK             | 36 MONCKTON INLET STREAMS               | 61 UN-NAMED CREEK                    |
| 12 CURTIS INLET CREEK              | 37 NEWCOMBE HARBOUR STREAM              | 62 WEST CREEK                        |
| 13 DEADMAN'S CREEK                 | 38 OAR POINT CREEK                      | 63 WILSON INLET CREEK                |
| 14 DEER CREEK                      | 39 PORT STEVENS CREEK                   | 64 WINDY ISLAND CREEK                |
| 15 ENDHILL CREEK                   | 40 CANYON CREEK                         |                                      |
| 16 ESTEVAN ISLAND CREEK            | 41 QUINSTONSTA LAKE SYSTEM (SURVEY BAY) |                                      |
| 17 FALSE STUART CREEK              | 42 PA-AAT (SALMON) RIVER                |                                      |
| 18 GALE LAKE SYSTEM (KEECHA LAKE)  | 43 RAWLINSON ANCHORAGE CREEK            |                                      |
| 19 HARTLEY BAY CREEK               | 44 RYAN CREEK                           |                                      |
| 20 HEAD CREEK                      | 45 SALT LAKE CREEK                      |                                      |
| 21 HEAVENOR INLET CREEK            | 46 SERPENTINE CREEK                     |                                      |
| 22 INDIAN HARBOUR CREEK (FOUL BAY) | 47 SEVEN MILE CREEK                     |                                      |
| 23 KA-ALB CREEK                    | 48 SHAW CREEK                           |                                      |
| 24 KENZUWASH CREEK                 | 49 SHENEZA CREEK                        |                                      |
| 25 KLEWNUGGET CREEK                | 50 SKULL CREEK                          |                                      |

DEPARTMENT OF FISHERIES  
 PACIFIC REGION SPAWNING STREAMS  
 PROTECTION DISTRICT 9  
 STATISTICAL AREA I, 2A E & W  
 SHEET 1 OF 2



INDEX

AREA I

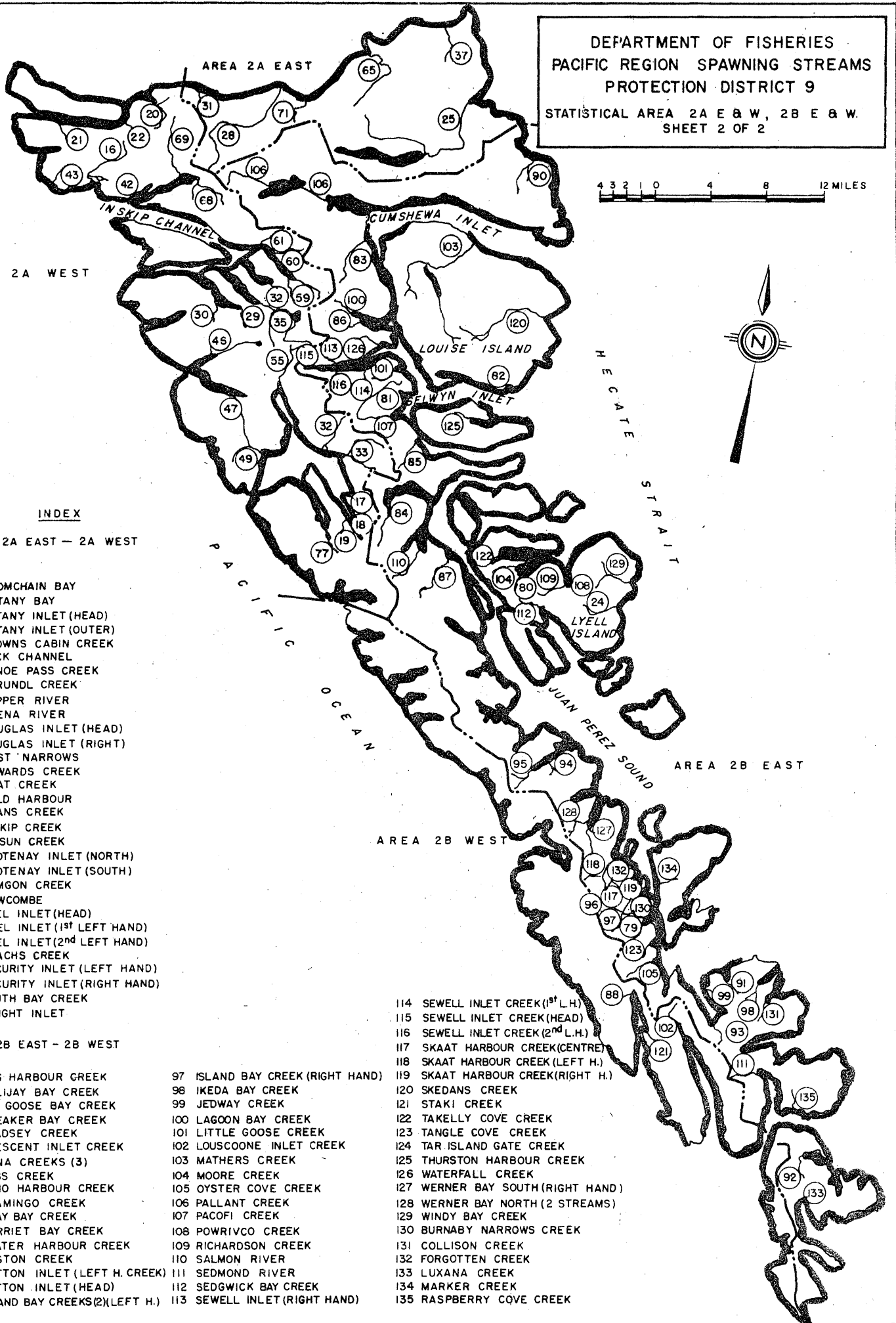

- 1 AIN RIVER AND LAKE SYSTEM
- 2 AWUN RIVER AND LAKE
- 3 DATLEMAN RIVER
- 4 DINAN CREEK
- 5 HEILLEN RIVER
- 6 JALLUN RIVER
- 7 KUMDIS RIVER
- 8 LIGNITE CREEK
- 9 MAMIN RIVER
- 10 McLINTON CREEK
- 11 NADEN RIVER AND LAKE SYSTEM
- 12 SANGAN CREEK
- 13 STANLEY CREEK
- 14 YAKOUN RIVER AND LAKE SYSTEM
- 15 DAVIDSON CREEK

AREA 2A EAST-2A WEST

- 15 MACE CREEK
- 23 CELESTIAL RIVER
- 26 DAWSON HARBOUR (EAST)
- 27 DAWSON HARBOUR (WEST)
- 34 GIVENCHY ANCHORAGE
- 36 GRAY'S CABIN
- 38 HOBBS CREEK
- 39 HONNA RIVER
- 40 INDIAN BAY CREEK
- 41 INDIAN CABIN
- 44 KANO INLET (HEAD)
- 45 KANO INLET (OUTER)
- 48 LONG ARM
- 50 MERCER CREEK
- 51 MOUNTAIN RIVER
- 52 MUDGE INLET
- 53 NESTO INLET (OUTER)
- 54 NESTO INLET (INNER)
- 56 NORTH ARM (HEAD)
- 57 NORTH ARM (RIGHT HAND)
- 58 OTARD BAY
- 62 REILLY CREEK
- 63 RENNEL CREEK

- 64 ROCKRUN CREEK
- 66 SALTSPRING BAY
- 67 SEAL INLET
- 70 SLATECHUCK RIVER
- 72 STEEL CREEK
- 73 TARTU INLET (HEAD)
- 74 TARTU INLET (OUTER)
- 75 TLELL RIVER
- 76 WEST NARROWS CREEK
- 78 YAKOUN TRAIL

DEPARTMENT OF FISHERIES  
 PACIFIC REGION SPAWNING STREAMS  
 PROTECTION DISTRICT 9  
 STATISTICAL AREA 2A E & W, 2B E & W.  
 SHEET 2 OF 2



INDEX

AREA 2A EAST - 2A WEST

- 16 BOOMCHAIN BAY
- 17 BOTANY BAY
- 18 BOTANY INLET (HEAD)
- 19 BOTANY INLET (OUTER)
- 20 BROWNS CABIN CREEK
- 21 BUCK CHANNEL
- 22 CANOE PASS CREEK
- 24 TARUNDL CREEK
- 25 COPPER RIVER
- 28 DEENA RIVER
- 29 DOUGLAS INLET (HEAD)
- 30 DOUGLAS INLET (RIGHT)
- 31 EAST NARROWS
- 32 EDWARDS CREEK
- 33 FLAT CREEK
- 35 GOLD HARBOUR
- 37 HAANS CREEK
- 42 INSKIP CREEK
- 43 KAISUN CREEK
- 46 KOOTENAY INLET (NORTH)
- 47 KOOTENAY INLET (SOUTH)
- 49 LOMGON CREEK
- 55 NEWCOMBE
- 59 PEEL INLET (HEAD)
- 60 PEEL INLET (1<sup>st</sup> LEFT HAND)
- 61 PEEL INLET (2<sup>nd</sup> LEFT HAND)
- 65 SAACHS CREEK
- 68 SECURITY INLET (LEFT HAND)
- 69 SECURITY INLET (RIGHT HAND)
- 71 SOUTH BAY CREEK
- 77 WRIGHT INLET

AREA 2B EAST - 2B WEST

- 79 BAG HARBOUR CREEK
- 80 BELIJAY BAY CREEK
- 81 BIG GOOSE BAY CREEK
- 82 BREAKER BAY CREEK
- 83 CHADSEY CREEK
- 84 CRESCENT INLET CREEK
- 85 DANA CREEKS (3)
- 86 DASS CREEK
- 87 ECHO HARBOUR CREEK
- 88 FLAMINGO CREEK
- 90 GRAY BAY CREEK
- 91 HARRIET BAY CREEK
- 92 HEATER HARBOUR CREEK
- 93 HUSTON CREEK
- 94 HUTTON INLET (LEFT H. CREEK)
- 95 HUTTON INLET (HEAD)
- 96 ISLAND BAY CREEKS (2) (LEFT H.)

- 97 ISLAND BAY CREEK (RIGHT HAND)
- 98 IKEDA BAY CREEK
- 99 JEDWAY CREEK
- 100 LAGOON BAY CREEK
- 101 LITTLE GOOSE CREEK
- 102 LOUSCOONE INLET CREEK
- 103 MATHERS CREEK
- 104 MOORE CREEK
- 105 OYSTER COVE CREEK
- 106 PALLANT CREEK
- 107 PACOFI CREEK
- 108 POWRIVGO CREEK
- 109 RICHARDSON CREEK
- 110 SALMON RIVER
- 111 SEDMOND RIVER
- 112 SEDGWICK BAY CREEK
- 113 SEWELL INLET (RIGHT HAND)

- 114 SEWELL INLET CREEK (1<sup>st</sup> L.H.)
- 115 SEWELL INLET CREEK (HEAD)
- 116 SEWELL INLET CREEK (2<sup>nd</sup> L.H.)
- 117 SKAAT HARBOUR CREEK (CENTRE)
- 118 SKAAT HARBOUR CREEK (LEFT H.)
- 119 SKAAT HARBOUR CREEK (RIGHT H.)
- 120 SKEDANS CREEK
- 121 STAKI CREEK
- 122 TAKELLY COVE CREEK
- 123 TANGLE COVE CREEK
- 124 TAR ISLAND GATE CREEK
- 125 THURSTON HARBOUR CREEK
- 126 WATERFALL CREEK
- 127 WERNER BAY SOUTH (RIGHT HAND)
- 128 WERNER BAY NORTH (2 STREAMS)
- 129 WINDY BAY CREEK
- 130 BURNABY NARROWS CREEK
- 131 COLLISON CREEK
- 132 FORGOTTEN CREEK
- 133 LUXANA CREEK
- 134 MARKER CREEK
- 135 RASPBERRY COVE CREEK

LIST OF SALMON SPAWNING STREAMS  
IN BRITISH COLUMBIA EXCLUSIVE OF THOSE  
DRAINING THROUGH SOUTHEASTERN ALASKA

Prepared By  
RESOURCE DEVELOPMENT BRANCH

SALMON SPAWNING STREAMS

<u>Name of Stream</u>	<u>Statistical Area</u>	<u>Page No.</u>
Aaltanhash River	6	20
Adam River	12	16
Adams River	KA	3
Adams River (Upper)	KA	3
Adler Creek	6	21
Ahnuhati River	12	15
Ah-Ta-Valley Creek	12	16
Ahwhichaolto Creek (Upper)	27	18
Ahwhichaolto Creek (Lower)	27	18
Ain River & Lake System	1	31
Albreda River	KA	3
Allison River (2 Rivers)	11	14
Allistair Lake	4	26
Alouette River (North)	29	5
Alouette River (South)	29	5
Alpha Creek	5	30
Amai River	26	13
Amback Creek (Quap River)	9	19
American Creek	CH	4
American Creek	3	25
Anderson Creek	CH	4
Anderson Lake	YL	3
Anderson Creek (Fifteen Mile - Pinkut)	4	29
Anderson River (Henderson)	23	10
Andrew Lewis Creek (Phelix Creek)	5	30
Andulas Creek	4	26
Anglers Cove Creek (Fishermens Cove Creek)	6	20
Ankwill Creek	PG	2
Anstey River	KA	3
Ansedagen Creek	3	25
Antler Creek	QU	1
Apple Creek (Nuknimish)	27	18
Apple Creek	25	12
Apple River	13	17
Argyh Creek	6	20
Arnoup River	6	20
Artlish River	26	13
Ash River	23	10
Ashlu Creek	28	5
Asitka Lake	4	27
Asklum Creek	9	19
Asuklotz Creek	4	27
Atchelitz Creek	CH	4
Athlow Creek	2A	31
Atleo River	24	11
Atnarko & (Bella Coola Rivers)	8	23
Awun River & Lake System	1	31
Ayan (Stoney) Creek	19	6

<u>Name of Stream</u>	<u>Statistical Area</u>	<u>Page No.</u>
Babine River (Upper)	4	27
Babine River (Lower)	4	27
Bag Harbour Creek	2B	32
Bamford Creek (Lee)	11	14
Bare Bay Creek	5	30
Barriere River	KA	3
Barnard Bay Creek	6	20
Barnard Creek	12	16
Barton Creek	3	24
Battle River	26	13
Bawden Bay Creek	24	11
Bay Creek (Carter River)	6	20
Bear Creek	27	18
Bear Lake	4	27
Bear River	3	24
Bear River	4	27
Bear River	6	20
Bear River	13	17
Bear River (Mills Creek)	12	16
Beaver Creek	4	26
Beaver Creek	5	30
Beaver Creek	9	19
Beaver Creek	23	10
Beaver River (Kitsumgallum River)	4	26
Beaver River (Nathan Creek)	29	5
Beaver River	CA	1
Bedwell (Bear) River	24	11
Beer Creek (Tofino)	24	11
Beirness Creek	4	26
Bell Irving River	3	25
Bella Coola Rivers (Atnarko)	8	23
Bells Creek (Tatham)	MH	4
Belize River	11	14
Beljay Bay Creek	2B	32
Benwalden Creek	17	6
Bessette Creek	KA	3
Big Bay (Fallis)	7	22
Big Creek #2	7-8	22-23
Big Falls Creek	4	26
Big Goose (Bay) Creek	2A	32
Big Tillhorne River	6	21
Big Useless	4	26
Big Wadeene River	6	21
Billy Creek	5	30
Birdfall Creek	4	27
Birkenhead River	28	5
Bish Creek	6	21
Bitter Creek	3	24
Bivouac Creek	PG	2
Black Creek	14	7
Black Rock Creek	5	30
Blackwater Creek	KA	3
Blackwater River (Westroad)	CA	1

<u>Name of Stream</u>	<u>Statistical Area</u>	<u>Page No.</u>
Blackwater River	CA	1
Blanchet Creek	PG	2
Blaney Creek	29	5
Blee Creek	6	20
Bloods Creek	17	6
Bloomfield Creek	6	20
Blue River	KA	3
Bolton Creek	5	30
Bonaparte River	YL	3
Bone Creek	KA	3
Bonilla Arm Creek	5	30
Bonsall Creek	17	6
Boomchain Bay	2A	32
Borden Creek (Silvery)	CH	4
Botany Bay	2A	32
Botany Inlet (Head)	2A	32
Botany Inlet (Outer)	2A	32
Bottleneck Creek	6	20
Boucher Creek (MacDonald)	4	27
Bouchier Creek	MH	4
Bouhey Bay Creek	12	16
Boulder Creek	KA	3
Bowron River	QU	1
Bowser River (Lake)	3	25
Bradley Creek	12	16
Breaker Bay Creek	2B	32
Brem River	15	8
Bridge River	YL	3
Brim River	6	21
Brittain River	16	9
Brodick Creek	25	12
Brohm Creek	28	5
Brookfield Creek	KA	3
Broughton Strait (Coho) Creek	12	16
Browning Creek (Kwatleo Creek)	27	18
Browns Cabin Creek	2A	32
Brunnell Creek	17	6
Brunette River	29	5
Buck Channel	2A	32
Buck Creek	27	18
Buck Creek	4	28
Bughouse Creek	12	16
Bulkley River (above Houston)	4	28
Bulkley River (Below Houston)	4	28
Bullock Channel Creeks (3)	7	22
Bully Bay Creek	7	22
Burdick (Stoney) Creek	4	26
Burman River	25	12
Burnaby Narrows Creek	2B	32
Busey Creek	6	20
Bush Creek	17	6
Bushu (Goat) Creek	7	22

<u>Name of Stream</u>	<u>Statistical Area</u>	<u>Page No.</u>
Cachalot Creek	26	13
Call Creek	12	16
Cameron Creek	CA	1
Camp Creek	8	23
Campbell River	29	5
Campbell River	13	17
Canal Creek (Hoiss)	25	12
Cannery Bay Creek	8	23
Canoe Creek	27	18
Canoe Creek (Delebah Creek)	10	19
Canoe Pass Creek	2A	32
Canoe Pass Creek	23	10
Canton Gorge Creek	25	12
Canyon Creek	7	22
Canyon Creek	5	30
Cape Cook Creek	27	18
Cape Scott Creek	27	18
Capilano River	28	5
Captain Creek	PG	2
Captains Cave Creek	5	30
Cariboo River	CA	4
Carlson Creek (Chamberlain Creek)	16	9
Cameleon Creek	13	17
Carnation Creek	23	10
Carriden Creek	12	16
Carter River (Bay Creek)	6	20
Cartwright Creek	5	30
Cascade Creek	3	24
Cascade River	8	23
Cass Creek	4	28
Cassimer Creek	PG	2
Castle Creek	CA	1
Cataract Creek	23	10
Catfish Creek	CA	1
Causqua Creek	4	28
Cayoosh Creek	YL	3
Cayuse Creek	23	10
Cayuse Creek	27	18
Cecilia Creek	24	11
Cedar Creek	4	26
Cedar River	4	26
Celestial River	2A	31
Chadsey Creek	2B	32
Chamberlain Creek (Carlson)	16	9
Chambers Creek	3	24
Chamiss River	7	22
Chamiss River	26	13
Channel Creek	CA	1
Chapman Creek (Mission)	28	5
Chapple Creek	6	20
Charles Creek	12	16
Chaster Creek (Gower)	28	5

<u>Name of Stream</u>	<u>Statistical Area</u>	<u>Page No.</u>
Chehalis River	MH	4
Cheakamus River	28	5
Cheekeye River	28	5
Cheewhat	23	10
Chef Creek (Wilfred)	14	7
Chemainus River	17	6
Cheo Flats	9	19
Cheo River	9	19
Chief Nowley Creek	11	14
Chicken Creek (Kathlyn Creek)	4	28
Chilako River	PG	2
Chilko River	CA	1
Chilcotin River	CA	1
Chilliwack River (Vedder River)	CH	4
China Creek	23	10
Chindemash Creek	4	28
Choked Passage Creeks (2)	7	22
Chonat Creek	13	17
Christie Creek	13	17
Chuckwalla River	9	19
Chuk-Chuk Creek	28	5
Chum Creek	25	12
Churn Creek	YL	3
Clanninick River	26	13
Clayburn Creek (Kelly)	CH	4
Clayghle Creek	27	18
Clayoquot Arm	24	11
Clayoquot River	24	11
Cleagh River (Keith)	27	18
Clear Creek	4	26
Clearwater Creek	KA	3
Clearwater River	27	18
Cleesklagh Creek (Six Mile)	6	20
Cleogh River (Keith)	27	18
Clifford Creek	4	26
Cloya (Kloya) Creek	12	16
Club Creek (Upper)	4	26
Club Creek (Lower)	4	26
Cluxewe River	12	16
Clyak-Young-Neil Rivers	9	19
Clyde Creek	PG	2
Coal Creek	14	7
Coal Harbour Creek (Stephens)	27	18
Coal (Kirby) Creek	20	6
Cogburn	MH	4
Coho Creek	10	19
Coho Creek	4	26
Coho Creek	12	16
Coho Creek (Broughton Strait Creek)	12	16
Cohoe Creek	MH	4
Cold Creek	24	11
Coldwater Creek	YL	3

<u>Name of Stream</u>	<u>Statistical Area</u>	<u>Page No.</u>
Coleman Creek	23	10
Collison Creek	2B	32
Colonial Creek	27	18
Colony Creek	27	18
Colquitz Creek	19	6
Comeau Creek	4	26
Consinka Creek (Wood Creek)	23	10
Conuma Creek	25	12
Cook Creek	14	7
Copper River (Zymoetz River)	4	26
Copper River	2A	32
Coquihalla River	CH	4
Coquitlam River	29	5
Cotton Creek	28	5
Cottonwood Creek (Swift)	CA	1
Cougar Creek	14	7
Coeur-de-Alena Creek	23	10
Cous Creek	23	10
Cowichan River	18	6
Crab River	6	21
Cracroft Creek	12	16
Craig Creek	14	7
Craigflower Creek (Deadman's Creek)	19	6
Cranberry River	3	24
Crawford Creek (Wanokana)	27	18
Crescent Inlet Creek	2B	32
Cridge Lagoon Creek	5	30
Cross Creek	4	29
Crow Creek	PG	2
Culleet Creek	27	18
Cumsack Creek	13	17
Cunningham Creek	CA	1
Curtis Inlet Creek	5	30
Cushing Creek	PG	2
Cypreo River (Trout River)	24	11

<u>Name of Stream</u>	<u>Statistical Area</u>	<u>Page No.</u>
Dakota Creek	28	5
Dale Creek	4	26
Dala River	6	21
Dallac Creek	9	19
Dallain River	6	20
Dally Creek	6	20
Damdochax Creek	3	24
Dana Creeks (3)	2B	32
Dass Creek	2B	32
Datlamen River	1	31
Davidson Creek	1	31
Dawson Harbour (East)	2A	31
Dawson Harbour (West)	2A	31
Dayton Creek	16	9
Deadmans Creek	5	30
Deadmans Creek	YL	3
Deadmans Creek (Craigflower)	19	6
Dead Point Creek (New Vancouver)	12	16
Dean River	8	23
Deena River	2A	32
Deep Bay Creek	6	20
Deep Bay River	8	23
Deep Creek & Tributaries	6	20
Deep Creek	4	26
Deer Creek	23	10
Deer Creek (Hughes)	6	21
Deer Passage Creek	7	22
Deer Passage Lagoon Creek	7	22
Deer Point Creek	5	30
Delebah Creek (Canoe Creek)	10	19
De Mamiel Creek	20	6
Denad (Gaato) Creek	27	18
Denis Creek	4	26
Deserted Creek	25	12
Deserted River (Tsoh-Nye River)	16	9
Devil Club Creek (Galato Creek)	27	18
Devil Creek	6	20
Devon (Mink Trap) Lake	5	30
Diana Creek	4	26
dinan Creek	1	31
Docee Creek (Goat Creek)	10	19
Dog Creek	PG	2
Dogfish Creek	3	24
Dog Tag Creek	4	26
Dome Creek	6	20
Dome Creek	CA	1
Dominic Creek	27	18
Donahue Creek	3	24
Donalds Creek	4	29
Don Creek	6	20
Dore River	CA	1
Doriston Creek	16	9

<u>Name of Stream</u>	<u>Statistical Area</u>	<u>Page No.</u>
Douglas Creek	6	20
Douglas Creek	MH	4
Douglas Inlet (Head)	2A	32
Douglas Inlet (Right)	2A	32
Drew Harbour Creek	13	17
Driftwood Creek	4	28
Driftwood River	PG	2
Driscoll Creek	CA	1
Dry Creek	4	26
Dsuluth Creek (Dsulish Creek)	10	19
Duck Creek (McNiffe)	27	18
Dunville Creek	CH	4
Dust Creek	PG	2
Dutch Harbour River (Main)	23	10
Dutch Harbour River (Small)	23	10
Duthie Creek	6	20
Duti River	4	27

<u>Name of Stream</u>	<u>Statistical Area</u>	<u>Page No.</u>
Eagle Creek (Lois Creek)	16	9
Eagle Creek	6	20
Eagle Creek & Tributaries	6	20
Eagle River	KA	3
East Arm & Tributaries	6	20
East Creek	27	18
East Creek	MH	4
East Narrows	2A	32
East Twin Creek	CA	1
Echo Harbour Creek	2B	32
Eckstall River	4	26
Eddy Creek	CA	1
Edwards Creek	2A	32
Effingham River	23	10
Ekin Creek	CA	1
Elaine Creek	26	13
Elcho Harbour Creek	8	23
Elk Creek	CH	4
Embley River	12	16
Emily Creek	7	22
Emsley Cove Creek	6	21
Endako River	PG	2
Endhill Creek	5	30
Englishman River	14	7
Ensheshese River	3	24
Escalante River	25	12
Espinosa River	25	12
Estevan Island Creek	5	30
Eucott Bay Creek	8	23
Eva Creek (Teaquahan River)	13	17
Eva Creek	11	14
Evans Inlet (3 streams)	8	23
Evelyn Creek	6	21
Evens Creek	13	17
Evinrude Creek	6	20
Exchamsiks River	4	26
Exstew River	4	26
Exstew Slough	4	26

<u>Name of Stream</u>	<u>Statistical Area</u>	<u>Page No.</u>
Fallis Bay Creek	7	22
Falls Creek	4	26
Falls Creek	6	21
False Stuart Creek	5	30
Fanny Bay Creek	13	17
Felix Creek	PG	2
Fiddler Creek	4	26
Fifer Cove Creek	6	20
Fifteen Mile Creek (Anderson-Pinkut)	4	29
Fifteen Mile Creek	PG	2
Findlay Creek	4	28
Finlayson Channel (Lagoon Creek)	6	20
Finn Creek	KA	3
Fish Egg Creek	8	23
Fisherman River	27	18
Fishermens Cove Creek (Anglers Cove Creek)	6	20
Fishtrap Creek (Hatchery Creek)	CH	4
Fishtrap Creek	KA	3
Five Mile Creek	4	27
Five Mile Creek	PG	2
Flamingo Creek	2B	32
Flat Creek	2A	32
Fleet Creek	CA	1
Fleming Creek	PG	2
Flume Creek	28	5
Flux Creek	6	20
Foch River	6	20
Fontoniko Creek	PG	2
Foote Creek	5	30
Forbes Bay Creek (Small)	15	8
Forfar Creek	PG	2
Forgetmenot Creek	CA	1
Forgotten Creek	2	32
Forks Creek	4	27
Forsythe Creek	PG	2
Four Mile Creek	4	29
Forward Creek (Wortley)	13	17
Franklin River	23	10
Franklin River	12	15
Fraser Creek	12	16
Fraser River	29	5
Frazer Creek	13	17
Fredrick Creek	23	10
Fredericks Arm Creek	13	17
French Creek	14	7
French(mans) Creek	8	23
Frock Creek (Myrtle Creek)	16	9
Frypan Creek	PG	2
Fulmore River	12	16
Fulton River	4	29
Fury Creek	6	20

<u>Name of Stream</u>	<u>Statistical Area</u>	<u>Page No.</u>
Gaato Creek (Denad Creek)	27	18
Galato Creek (Devil Club Creek)	27	18
Gallagher Creek (Johnson Slough)	KA	3
Gale Lake System (Keecha)	5	30
Gates Creek	YL	3
Geeluck River (Smokehouse River)	10	19
Geish Creek	6	20
Genesee River	9	19
Georgia River	3	24
George Bay Creek	2B	32
Gibraltar Creek	4	26
Gill Creek	6	20
Gilttoyes Creek	6	21
Gingit Creek	3	24
Ginluluk Creek	3	24
Gitnadoix River	4	26
Gitzon Creek	3	24
Givenchy Anchorage	2A	31
Gleerup Creek (3 Mile Creek)	27	18
Glendale River	12	16
Glen Vowell Creek	4	26
Gluskie Creek	PG	2
Goat Cove Creek	6	20
Goat Creek	4	26
Goat Creek (Bushu)	7	22
Goat Creek (Docee)	10	19
Goat River	CA	1
Gold Creek (Kleanze Creek)	4	26
Gold Harbour	2A	32
Gold River	25	12
Goldstream River	19	6
Goodspeed Creek (Spruce Creek)	27	18
Goose (Bay) Creek (Big)	2A	32
Goose (Bay) Creek (Little)	2B	32
Gordon River	20	6
Gorilla Creek	6	20
Gosnell Creek	4	28
Gower Creek (Chaster)	28	3
Granite Creek	KA	3
Granite Creek	13	17
Grappler Creek (Sugsaw)	23	10
Grassy Creek	13	17
Graveyard River (Tahumming)	15	8
Gray Bay Creek	2B	32
Grays Cabin	2A	31
Gray Creek (Shannon)	16	9
Grays Creek	13	17
Green Bay Creek	6	20
Green Inlet River	6	20
Green River	28	5
Green River	8	23

<u>Name of Stream</u>	<u>Statistical Area</u>	<u>Page No.</u>
Grizzly Creek (Shass)	4	29
Grouse Creek	4	26
Gullchuck Head Stream	7	22
Gull Creek	6	20
Gullwing Creek (6 Mile Creek)	4	29

<u>Name of Stream</u>	<u>Statistical Area</u>	<u>Page No.</u>
Haans Creek	2A	32
Haggen Creek	CA	1
Halford Creek	23	10
Halfway River (Hathaway River)	27	18
Hanna Creek	3	24
Hansen Creek	13	17
Harriet Bay Creek	2B	32
Harris Creek	23	10
Harrison River	MH	4
Hartley Bay Creek	5	30
Harveys Creek	CA	1
Haslam Creek	17	6
Hatchery Creek (Morrison River)	4	27
Hatchery Creek (Fishtrap Creek)	CH	4
Hatchery Creek	MH	4
Hathaway River (Halfway River)	27	18
Hawisnakwi Creek	27	18
Hawkins Creek	MH	4
Hawyete Creek	7	22
Head Creek	5	30
Head River (Mary River)	27	18
Health Lagoon Creek	12	16
Heater Harbour Creek	2B	32
Heavner Creek	4	26
Heillen River	1	31
Hellroaring Creek	CA	1
Hemming Lake System	13	17
Henderson River (Anderson River)	23	10
Herman Creek	4	26
Herrick Creek	CA	1
Herring Creek	CA	1
Hesquiat Lake Creeks	24	11
Hevenor Inlet Creek	5	30
Heydon Bay Creek	13	17
Hicks Creek	MH	4
High Falls	28	5
Hillier Creek	23	10
Hirsch Creek	6	21
Hobbs Creek	2A	31
Hobiton River	23	10
Hoiss Creek (Canal)	25	12
Holden Creek	17	6
Holiday Creek	KA	3
Holland (103 rd.) Creek	17	6
Holmes Creek	KA	3
Homathko River	13	17
Honna River	2A	31
Hooknose Creek	8	23
Hope Slough	CH	4
Horn Creek	3	24
Horsefly River (Little)	CA	1
Horsefly River	CA	1
Horsey Creek	CA	1

<u>Name of Stream</u>	<u>Statistical Area</u>	<u>Page No.</u>
Hotspring Creek	6	21
Hotsprings Cove Creek	24	11
Houston River	25	12
Howyet Creeks (3)	7	22
Hoyea Creek	12	16
Huaskin Creek	12	16
Hughes Creek (Deer Creek)	6	21
Humbug Creek	CA	1
Humpback Bay Creek	4	26
Humphreys Creek	6	21
Hunaechin Creek (Skwakwa R.)	16	9
Hungary Creek	CA	1
Hunter Creek	CH	4
Hushamu Creek (Pearson Creek)	27	18
Huskin Creek	12	16
Huston Creek	2B	32
Hutton Inlet (Left Hand)	2B	32
Hutton Inlet (Head)	2B	32
Hyacinthe Creek	13	17
Hyde Creek	12	16

<u>Name of Stream</u>	<u>Statistical Area</u>	<u>Page No.</u>
Ice River	24	11
Ikeda Bay Creek	2B	32
Iknouk River	3	24
Illiance Creek	3	24
Illstad	27	18
Indian Bay Creek	2A	31
Indian Cabin Creek	2A	31
Indian Harbour Creek	5	30
Indian Point Creek	CA	1
Indian River	6	20
Indian River	28	5
Indian River (Inziana)	9	19
Indian River	24	11
Inches Creek	MH	4
Ingersoll River (Klootchlimmis River)	27	18
Inner Basin River (Laurie Creek)	25	12
Inskip Creek	2A	32
Irving River	24	11
Ishkeenickh River	3	24
Island Bay Creeks (2)(Left Hand)	2B	32
Island Bay Creek (Right Hand)	2B	32

<u>Name of Stream</u>	<u>Statistical Area</u>	<u>Page No.</u>
Jacklah Creek	25	12
Jallun River	1	31
James Creek	PG	2
James Creek	7	22
Jansen Lake Creek	26	13
Jap Creek	11	14
Jap Creek (Oulette)	28	5
Jarvis Creek	CA	1
Jedway Creek	2B	32
Jenkins Creek	29	5
Jennis Bay Creek	12	16
Jenny Bay Creeks (3)	8	23
Jerry Creek	CA	1
Jims Creek	27	18
Johanson Lake (Spawness)	4	27
Johnny Creek	27	18
Johnson Creek	4	26
Johnson Creek (Johnston Creek)	9	19
Johnson Creek (Kewquodie Creek)	27	18
Johnson Lake	4	26
Johnson Slough (Gallagher Creek)	KA	3
Jolly Creek	23	10
Jones Creek	CH	4
Jordan River	20	6

<u>Name of Stream</u>	<u>Statistical Area</u>	<u>Page No.</u>
Ka-Alb Creek	5	30
Kadeen Creek	4	26
Kadjuadish River	7	22
Kainet River	7	22
Kaisun Creek	2A	32
Kakweiken River	12	16
Kamano River	12	16
Kanaka Creek	29	5
Kanish Creek	13	17
Kano Inlet (Head)	2A	31
Kano Inlet (Outer)	2A	31
Kaouk River	26	13
Kapoose River	26	13
Kashutl River	26	13
Kasiks River	4	26
Kathlyn Creek (Chicken)	4	28
Kauwinch River	26	13
Kayouk River	26	13
Kazchek Creek	PG	2
Keaden Creek	3	24
Keecha System (Gale Lake System)	5	30
Keg Creek	29	5
Keighley Creek	17	6
Keith River (Cleogh River)	27	18
Keithley Creek	CA	1
Kelly Creek	16	9
Kelly Creek (Clayburn Creek)	CH	4
Kemano River	6	21
Kennedy Lake	24	11
Kennedy River (Lower)	24	11
Kennedy River (Upper)	24	11
Kenzuwash Creek	5	30
Keogh River (Mackenzie River)	12	16
Kewalata River	12	16
Kew Creek	4	29
Kewquodie Creek (Johnson Creek)	27	18
Khutz River	6	20
Khutzeymateen River	3	24
Kiekane River	6	21
Kilbella River	9	19
Kildala River	6	21
Kildidt Creek	7	22
Kildidt Lagoon Creek	7	22
Kiltick Creek	8	23
Kiltuish River	6	21
Kimball Creek	CA	1
Kimsquit River	8	23
King Creek	CA	1
Kingcome River	12	15
Kingkown Inlet Creek	5	30
Kinkolith River	3	24
Kirby Creek (Coal Creek)	20	6

<u>Name of Stream</u>	<u>Statistical Area</u>	<u>Page No.</u>
Kisameet River	8	23
Kiskosh River	6	21
Kispiox River	4	27
Kitchi Creek	CA	1
Kiteen River	3	24
Kitimat River (Mainstem)	6	21
Kitkatla Creek	5	30
Kitkiata River and Lake	6	21
Kitlope River & Tributaries	6	21
Kitsault River	3	24
Kitsucksis Creek	23	10
Kitsumgallum Lake	4	26
Kitsumgallum River (Beaver)	4	26
Kitsumgallum River	4	26
Kitty Coleman Creek	14	7
Kitwanga River	4	26
Kiwa Creek	CA	1
Klanawa River	23	10
Klaskish River	27	18
Klatse River	7	22
Klayina Creek (Tenaad)	27	18
Kleanza Creek (Gold Creek)	4	26
Kleptee Creek	25	12
Klekane River	6	20
Klemtu Creek	6	20
Klewnugget Creek	5	30
Klina-Klini River	12	15
Klite Creek	15	8
Klootchlimmis River (Ingersoll)	27	18
Kloya (Cloya) Creek	4	26
Kluatantan River	4	26
Kluayaz Creek	4	26
Knox Bay Creek	13	17
Koeye River	8	23
Kokish River (Tsultan River)	12	16
Koksilah River	18	6
Konicus Creek	3	24
Kooryet System	5	30
Kootehey Inlet (North)	2A	32
Kootehey Inlet (South)	2A	32
Koprino River	27	18
Korich Creek	7	22
Kotsinta Creek	3	24
Kowesos River (Kwasee)	6	20
Kshwan River	3	24
Kuldo Creek	4	26
Kumdis River	1	31
Kumealon River	5	30
Kuzkwa Creek	PG	2
Kwa-Kwa River (Qua-Qua)	6	20
Kwaka River	6	20

<u>Name of Stream</u>	<u>Statistical Area</u>	<u>Page No.</u>
Kwakuspis River & Yeo Lake	7	22
Kwakwesta Creek (Sawmill Creek)	27	18
Kwalate Creek	12	16
Kwasee River (Kowesos)	6	21
Kwatlena River	8	23
Kwatleo Creek (Browning)	27	18
Kwatna River	8	23
Kwinaceese River	3	24
Kwinamass River	3	24
Kwinatahi River	3	24
Kwinitsa River	4	26
Kyex River	4	26
Kynock Creek	PG	2

<u>Name of Stream</u>	<u>Statistical Area</u>	<u>Page No.</u>
Lachmach Creek	3	24
Lagace Creek	MH	4
Lagoon Bay Creek	2B	32
Lagoon Creek (Washlawlis)	27	18
Lagoon Creek	5	30
Lagoon Creek (Finlayson Channel)	6	20
Lagoon Creek (Weeteam)	6	20
Lahou Creek (Pearl Harbour)	4	26
Lakelse River	4	26
Lang Creek (Wolfsohn)	16	9
Langdale Creek	28	5
LaSalle Creek	CA	1
Lassiter Creek	11	14
Laurie Creek (Inner Basin River)	25	12
Lee-Bamford Creeks	11	14
Lee Creek	7	22
Leeson Lake Creek	27	18
Leiner Creek	25	12
Lemieux Creek	KA	3
Lempriere Creek	KA	3
Leo Creek	PG	2
Leverson Creek	3	24
Lewis Creek	5	30
Lewis Creek	27	18
Lignite Creek	1	31
Lillian Creek	7	22
Lillooet River (Upper)	28	5
Limestone Creek	6	20
Linnea Creek	6	20
Lion Creek	KA	3
Little Creek (McKaye Creek)	14	7
Little Dog Creek	5	30
(Little Goose (Bay) Creek)	2B	32
(Little) Horsefly River	CA	1
(Little) McKay Creek	6	20
Little Maggie Creek	23	10
Little River	KA	3
Little River	CA	1
Little River	14	7
Little Tillhorne River	6	20
Little Useless Creek	4	26
Little Wadeene River	6	21
Lockerby Creek	4	26
Lockhart Gordon Creek	9	19
Lois Creek (Eagle Creek)	16	9
Lomgon Creek	2A	32
Long Arm Creek	2A	31
Long Bay	28	5
Lord Creek	25	12
Lord River	7	22
Lorenzetti Creek	CH	4

<u>Name of Stream</u>	<u>Statistical Area</u>	<u>Page No.</u>
Lost Shoe Creek	23	10
Louscoone Inlet Creek	2B	32
Louis Creek	KA	3
Low Lake System	5	30
Lowry Creek	4	26
Luck-a-Kuck Creek	CH	4
Lucky Creek	23	10
Lull Creek	12	16
Luxana Creek	2B	32
Lynn Creek	28	5

<u>Name of Stream</u>	<u>Statistical Area</u>	<u>Page No.</u>
Mace Creek	2A	32
Macjack River	27	18
Mackenzie River (Keogh)	12	16
MacNair Creek	9	19
Machmell Creek (Markwell)	9	19
Macktush	23	10
Mad River	KA	3
(Little) Maggie Creek	23	10
Maggie River	23	10
Mahatta River	27	18
Mahood River	KA	3
Malksope River	26	13
Malloch Creek	4	26
Mamat Creek	25	12
Mamin River	1	31
Mamquam River	28	5
(Little) Mamquam Creek (Mashiter)	28	5
Mann Creek	KA	3
Maple (Bay) Creek	12	16
Marble River	27	18
Maria Slough	MH	4
Marker Creek	2B	32
Markle Creek	5	30
Markwell River (Machmell)	9	19
Marmot Cove Creek	6	20
Marshall Creek	6	20
Marshall Creek	CH	4
Martin Creek	8	23
Marvinas Bay Creek	25	12
Mary Cove Creek	6	20
Mary River (Head)	27	18
Mashiter Creek (Little Mamquam)	28	5
Mathers Creek	2B	32
Matthew River	CA	1
Matsiu Creek	12	16
McCulley Creek	4	26
McCurdy Creek	25	12
McDonald Creek (Boucher)	4	20
McDonald Creek	29	5
McDonald Creek	6	20
McDonnell Lake	4	28
McGregor River	PG	2
McKay Cove Creek	26	13
McKay Creek (Little)	6	20
McKenzie Creek	28	5
McKinley Creek	CA	1
McKlennan Creek	CA	1
McLaughlin Bay Creek	7	22
McLeod Creek	3	24
McLinton Creek	1	31
McMicking Creek	5	30

<u>Name of Stream</u>	<u>Statistical Area</u>	<u>Page No.</u>
McNab Creek	28	5
McNaughton Creek	14	7
McNichol Creek	4	26
McNiffe Creek (Duck)	27	18
McPherson Creek	7	22
Megin River	24	11
Meighen Creek	28	5
Menzies Creek	13	17
Mercantile (Mill) Creek	23	10
Mercer Creek	2A	31
Meyers Pass Creek	6	20
Meziadin Lake	3	24
Meziadin River	3	24
Miami Slough	MH	4
Middle River	PG	2
Mikado Lake System	5	30
Millard Creek	14	7
Mill Creek (Mercantile)	23	10
Miller Creek	28	5
Mills Creek (Bear)	12	16
Millstream	18	6
Milton River	9	19
Minktrap Lake System	5	30
Mission (Chapman)	28	5
Mitchell River	CA	1
Moffat Creek	CA	1
Mohun Creek (Trout)	13	17
Momich River	KA	3
Monckton Inlet Streams	5	30
Monkey Creek	27	18
Montgomery Creek	27	18
Moore Cove Creek	4	26
Moore Creek	2B	32
Moose River	CA	1
Mooyak Bay Creek	25	12
Morice River	4	28
Morkill River	PG	2
Morris Creek	MH	4
Morrison River	4	27
Mosque River	4	26
Moss Creek	6	21
Mosquito Creek (Suttons Mill)	24	11
Mountain River	2A	31
Moyhea River	24	11
Muddy Creek	4	26
Mudge Inlet Creek	2A	31
Muir Creek	20	6
Murphy Creek (Sattery Bay)	16	9
Myrtle Creek (Frock)	16	9
Mystery Creek	MH	4

<u>Name of Stream</u>	<u>Statistical Area</u>	<u>Page No.</u>
Naden River and Lake System	1	31
Nadina River	PG	2
Nahatlash Creek	YL	3
Nahmint River	23	10
Nahwitti River	12	16
Nakwitti River	12	16
Nalbeelah Creek (Nalabille)	6	21
Nameless Creek	7	22
Namu River	8	23
Nanaimo River	17	6
Nanika River	4	28
Nanoose Creek	17	6
Narrowgut River	26	13
Narrows Creek	PG	2
Nasparti River	26	13
Nass Harbour Creek	3	24
Nass River	3	24
Nathan Creek (Beaver)	29	5
Nazko River	CA	1
Nechako River	PG	2
Nechanz River (Nookins)	9	19
Necleetsconnay River	8	23
Neekas Creek	7	22
Neil-Clyak-Young Rivers	9	19
Nekite River	10	19
Nequiltpaalis Creek	27	18
Nesto Inlet (Inner)	2A	31
Nesto Inlet (Outer)	2A	31
Newcombe Creek	2A	32
Newcombe Harbour Creek	5	30
New Vancouver Creek (Dead Point)	12	16
Nias River	6	20
Nicholson Creek	4	26
Nicknaqueet River (Sawmill)	9	19
Nicola River	YL	3
Nicomekl River	29	5
Nicomen Slough	MH	4
Nigger Creek	12	16
Nile Creek	14	7
Nilkitkwa Lake (Upper Babine River)	4	27
Nilkitkwa River	4	27
Nimmo (Bay) Creek	12	16
Nimpkish River	12	16
Nine Mile Creek	4	27
Nitchyeskwa River	4	27
Nitinat River	23	10
Nithi River	PG	2
Noock River	8	23
Nookins River (Nechanz)	9	19
Noota River	7	22
Nootsum River	8	23

<u>Name of Stream</u>	<u>Statistical Area</u>	<u>Page No.</u>
Norrish Creek (Suicide)	MH	4
North Arm Creek	9	19
North Arm (Head)	2A	31
North Arm (Right Hand)	2A	31
Nugent Creek	11	14
Nuknimish Creek (Apple)	27	18

<u>Name of Stream</u>	<u>Statistical Area</u>	<u>Page No.</u>
Oar Point Creek	5	30
Okanagan River	KA	3
Okeover Creek	15	8
Ollson Creek	KA	3
Oona River	4	26
Open Bay Creek	13	17
Orford River	13	17
Ormond Creek	PG	2
Osment Creek	6	20
Otard Bay	2A	31
Otter Creek	KA	3
Otter Creek	CA	1
Oulette Creek (Jap)	28	5
Ououkinsh River	26	13
Owen Bay Creek	13	17
Owen Creek	4	28
Owl Creek	3	24
Owossitsa Creek	25	12
Oyster Cove Creek	2B	32
Oyster River	14	7

<u>Name of Stream</u>	<u>Statistical Area</u>	<u>Page No.</u>
Pa-aat River (Salmon)	5	30
Pachena River	23	10
Packe Creek	6	20
Pack Lake System	11	14
Pacofi Creek	2B	32
Pallant Creek	2B	32
Parcher Creek	5	30
Park River	25	12
Pass River (Sinmax)	KA	3
Pearl Harbour Creek (Lahou)	4	26
Pearson Creek (Hushamu)	27	18
Peel Inlet (Head)	2A	32
Peel Inlet (1st Left Hand)	2A	32
Peel Inlet (2nd Left Hand)	2A	32
Pegattem Creek (2-Mile)	27	18
Pemberton Creek	28	5
Pender Harbour Creeks	16	9
Pendrell Sound Creek	16	9
Penfield Creek	CA	1
Penn Creek & Tributaries	6	20
Peril Creek	6	21
Pete Creek	16	9
Paula Creek	PG	2
Phelix Creek (Andrew Lewis)	5	30
Phillips River	13	17
Pierre Creek (Tilticna)	4	29
Pillchuck Creek	28	5
Pinchi Creek	PG	2
Pine River	7	22
Pinkut Creek (Anderson-15 Mile)	4	29
Pipestem River	23	10
Pit River (Upper)	29	5
Poett Nook Creek	23	10
Point Creek	PG	2
Poison Cove Creek	6	20
Poole Creek	28	5
Popkum Creek	CH	4
Portage Creek	YL	30
Port Eliza #1	25	12
Port Eliza #2	25	12
Porters Creek	17	6
Port Harvey Creek	12	16
Port Stephans Creek	5	30
Potts Lagoon Creek	12	16
Power River	26	13
Powles Creek	6	20
Powrivco Creek	2B	32
Price Creek	6	20
Price Creek	4	26
Price's Creek (Youghpan)	27	18
Protection Creek	12	16

<u>Name of Stream</u>	<u>Statistical Area</u>	<u>Page No.</u>
Ptarmigan Creek	CA	1
Puntledge River	14	7
Purcell Creek	MH	4
Pye Creek	13	17
Pye Creek	MH	4
Pyne Creek	6	21

Quaal Creek	6	21
Qualicum River (Big)	14	7
Qualicum River (Little)	14	7
Quap River (Amback Creek)	9	19
Qua-Qua River (Kwa-Kwa)	6	20
Quashela Creek	11	14
Quashtin Creek	27	18
Quatam River	13	17
Quatse Creek	12	16
Quesnel River	CA	1
Quigley Creek	6	20
Quinamass River (Kwinamass)	3	24
Quinsam River	13	17
Quinstonsta Lake System (Survey Bay)	5	30

<u>Name of Stream</u>	<u>Statistical Area</u>	<u>Page No.</u>
Raft River	KA	3
Railroad Creek	28	5
Rainbow Creek	11	14
Rainbow River	7	22
Rainy River	28	5
Raspberry Cove Creek	2B	32
Raush River	CA	1
Rawlinson Anchorage Creek	5	30
Read Creek	13	17
Rearguard Falls	CA	1
Refuge Cove Creek	15	8
Reg Christie Creek	KA	3
Reilly Creek	2A	31
Reiseter Creek	4	28
Rennel Creek	2A	31
Richardson Creek	2B	32
Richmond (Bay) Creek	12	16
Rileys Cove Creek	24	11
Riordan River	6	21
Robbers Knob Creek	12	16
Robert's Creek	28	5
Robson Falls	CA	1
Robson River	CA	1
Rocky Creek	17	6
Rockrun Creek	2A	31
Roger Creek	23	10
Roland Creek	6	20
Ronald Creek	6	20
Ronning Creek	27	18
Rosette Creek	PG	2
Rosewall Creek	14	7
Rouleau Creek	MH	4
Ruby Creek	MH	4
Rupert River	27	18
Ryan Creek	5	30
Ryan River	28	5

<u>Name of Stream</u>	<u>Statistical Area</u>	<u>Page No.</u>
Saachs Creek	2A	32
Sager Creek	8	23
Sailysout Creek	3	24
Sakeniche River	PG	2
Sakinaw Lake	16	9
Salix Creek	4	27
Sally Creek	7	22
Salmon Bay Creek	7	22
Salmon Creek	6	20
Salmon Creek	11	14
Salmon Creek (Upper Tahlo)	4	27
Salmon Creek	23	10
Salmon River	13	17
Salmon River (Pa-aat River)	5	30
Salmon River	2B	32
Salmon River	29	5
Salmon River	KA	3
Salmon River	PG	2
Salmon Slough	28	5
Salt Lagoon	15	8
Salt Lake Creek	5	30
Salt Spring Bay	2A	31
Sandpoint Creek	PG	2
Sandy Creek	23	10
Sandy Creek	28	5
Sangan River	1	31
San Josef River	27	18
San Juan River	20	6
Sansixmor Creek	3	24
Sarita River	23	10
Sattery Bay (Murphy Creek)	16	4
Sawmill Creek (Kwakwesta)	27	18
Sawmill River (Nicknaqueet)	9	19
Schribners Creek	7	22
Schulbuckhand Creek (Scully)	4	26
Scolla River	4	26
Scotch Creek	KA	3
Scotia Creek	4	26
Scott Cove Creek	12	16
Scow Bay Creek	6	20
Scully Creek (Schulbuckhand)	4	26
Sealey Creek	4	26
Seal Inlet	2A	31
Seaskinnish Creek	3	24
Sechart Creek	23	10
Sechelt Creek (Siwash)	16	4
Security Inlet (Left Hand)	2A	32
Security Inlet (Right Hand)	2A	32
Sedgwick Bay Creek	2B	32
Sedmond River	2B	32
Seebach Creek	PG	2
Seek River	8	23
Seeton Lake	YL	3

<u>Name of Stream</u>	<u>Statistical Area</u>	<u>Page No.</u>
Seller Creek	CA	1
Senstrom Creek	3	24
Sentinel Creek	6	20
Serpentine Creek	5	30
Serpentine River	29	5
Seton Creek	YL	3
Seven Mile Creek	5	30
Sewell Inlet (Right Hand)	2B	32
Sewell Inlet (1st Left Hand)	2B	32
Sewell Inlet (2nd Left Hand)	2B	32
Sewell Inlet (Head)	2B	32
Seymour River	KA	3
Seymour River	28	5
Seymour River	11	14
Seymour River	12	16
Shale Creek	PG	2
Shanes Slough	4	29
Shannon Creek (Gray)	16	9
Shass Creek (Grizzly)	4	29
Shaw Creek	5	30
Shawtatan Creek	4	26
Sheedy Creek (Trout)	4	28
Shelagyote River	4	29
Shelter River	12	16
Sheneeza Creek	5	30
Shilahou River	4	29
Ship Point Creek	7	22
Shoal Harbour Creek	12	16
Shovelnose Creek	28	5
Shumahalt Flats (Sheemahant)	9	19
Shumahalt River (Sheemahant)	9	19
Shushartie River	12	16
Shuswap River (Lower)	KA	3
Shuswap River (Middle)	KA	3
Sicintine River	4	29
Sihun Creek	13	17
Silicia Creek (Slesse)	CH	4
Silverado Creek	25	12
Silver Creek (Widgeon Slough)	28	5
(Big) Silver Creek	MH	4
Silver Creek	4	26
Silver Creek (Uchuck)	23	10
Silver Creek	CH	4
Silverdale Creek	MH	4
Silvery Creek (Borden)	CH	4
Simms Creek	13	17
Simoon Sound Creek	12	16
Simpkins Creek (Whittal)	16	9
Simpson Creek	3	24
Sinmax River (Pass)	KA	3
Siwash Creek (Sechelt)	16	9
Six Mile Creek (Cleeslough)	27	18
Six Mile Creek (Gullwing)	4	29

<u>Name of Stream</u>	<u>Statistical Area</u>	<u>Page No.</u>
Skaat Harbour Creek (Centre)	2B	32
Skaat Harbour Creek (Left Hand)	2B	32
Skaat Harbour Creek (Right Hand)	2B	32
Skedans Creek	2B	32
Skeena River	4	29
Skowquiltz River	8	23
Skull Creek	5	30
Skwaka River (Hunacchin Creek)	16	9
Skwaw-Kivem River (Vancouver)	16	9
Slangeesh River	4	26
Slatechuck River	2A	31
Slesse Creek (Silicia)	CH	4
Sliammon River	15	8
Slim Creek	PG	2
Sloquet (Spring) Creek	MH	4
Slowmaldo Creek	3	24
Small Creek	CA	1
Smokehouse River (Geluck)	9	19
Smokehouse Slough	MH	4
Snake Creek	16	9
Snass Creek	5	30
Snowshoe Creek	CH	4
Snug Basin Creek	23	10
Sockeye Creek	4	29
Soda Creek	6	20
Somass River	23	10
Songhees Creek	12	16
Sooke River	20	6
Souchi Creek	PG	2
Sound Point Lagoon Creek	7	22
South Bay Creek	2A	32
Southend Creeks (2)	4	26
Southgate River	13	17
Spanish Creek	CA	1
Spawness Lake (Johnason)	4	27
Spencer Creek	5	30
Spiller Creek	4	26
Spittal Creek	CA	1
Spius Creek	YL	3
Spring Creek	28	5
Sproat Creek	23	10
Spruce Creek (Goodspeed)	27	18
Spuzzum Creek	CH	4
Squakum Creek	MH	4
Squamish River	28	5
Squingula River	4	26
Stafford River	13	17
Stagoo River	3	24
Stake Creek	2B	32
Stamp River	23	10
Stanely Creek	1	31
Stannard Creek	6	20

<u>Name of Stream</u>	<u>Statistical Area</u>	<u>Page No.</u>
Star Creek	4	26
Station Creek	4	26
Stave River	MH	4
Stawamus Creek	28	5
Steel Creek	2A	31
Steep Creek	6	20
Stein River	YL	3
Stellako River	PG	2
Stephani Creek	CA	1
Stephens Creek (Coal Harbour)	27	18
Stevens Creek	4	26
Stewart Creek	CH	4
Stewart River	5	30
Stewart River	7	22
Stocking Lake Creek	17	6
Stoney Creek (Ayan)	19	6
Stoney Creek (Burdick)	4	26
Storm Bay Creek	16	9
Stranby Creek	12	16
Strohn Creek	3	24
Stuart River	PG	2
Succer Creek	CH	4
Sucwoa River	25	12
Sugsaw Creek (Grapppler)	23	10
Suicide Creek (Norrish)	MH	4
Sullivan Bay Creek	12	16
Sulwein Creek (Woodruff)	CH	4
Sumas River	CH	4
Summit Creek	CA	1
Surprise Creek	3	24
Survey Bay (Quinstonsta Lake System)	5	30
Suskwa River	4	27
Sustut Lake	4	27
Suttons Mill Creek (Mosquito)	24	11
Swansky Creek	13	17
Swede Creek	4	26
Sweltzer Creek	CH	4
Swift Creek (Cottonwood)	CA	1
Swift River	CA	1

<u>Name of Stream</u>	<u>Statistical Area</u>	<u>Page No.</u>
Table Bay Creek	5	30
Tachek Creek	4	29
Tachi River	PG	2
Taft Creek	3	24
Tahlo River	4	26
Tahlo Creek (Upper)(Salmon)	4	27
Tahsis River	26	13
Tahsis River	25	12
Tahumming River (Graveyard)	15	8
Takelly Cove Creek	2B	32
Takush River	10	19
Talamoosa Creek	6	20
Tallheo Creek	8	23
Tangle Cove Creek	2B	32
Taowwin River (Tsowwin)	25	12
Tar Island Gate Creek	2B	32
Tartu Inlet (Head)	2A	31
Tartu Inlet (Outer)	2A	31
Tarundl Creek	2A	31
Taseko River	CA	1
Tatchu River	26	13
Tatham Creek (Bells)	MH	4
Taylor Creek	6	20
Taylor River	3	24
Teaquahan River (Eva Creek)	13	17
Teeta River	27	18
Telkwa River System	4	29
Telzato Creek	4	29
Tenaad Creek (Klayina)	27	18
Tenderfoot Creek	28	5
Tete Creek	CA	1
Theodosia River	15	8
Thompson Creek	MH	4
Thompson River (North)	KA	3
Thompson River (South)	KA	3
Thompson River	KA	3
Three Mile Creek (Glerup)	27	18
Three Mile Creek	5	30
Thunder Bay Creek	16	9
Thurston Harbour Creek	2B	32
Thurston Creek	13	17
Tillhorne (Big) River	6	21
Tillhorne River (Little)	6	21
Tilticna Creek (Pierre)	4	29
Tinkey River	7	22
Tipella Slough	MH	4
Tlell River	2A	31
Tlupana River	25	12
Toba River (Little)	15	8
Toba River	15	8
Toboggan Creek	4	28
Todd Creek	3	24

<u>Name of Stream</u>	<u>Statistical Area</u>	<u>Page No.</u>
Tofino Creek (Beer)	24	11
Tom Bay River	7	22
Toon River	3	24
Toquart River (Main)	23	10
Toquart River (Little)(Left Fork)	23	10
Torpy River	PG	2
Towartz Creek	5	30
Tracy Creek	3	24
Trahey Creek	6	20
Trail Creek (Tsezaka)	4	28
Tranquil Creek	24	11
Treaty Creek	3	24
Trenaman Creek	6	20
Trent River	14	7
Trout Creek (Mohun)	13	17
Trout Creek (Sheedy)	4	28
Trout River (Cypreo)	24	11
Tsable River	14	7
Tsaytis Creek	6	21
Tseax River	3	24
Tsezaka Creek (Trail)	4	27
Tsi-Bas River	12	16
Tsitika Creek	12	16
Tsoh-Nye River (Deserted)	16	9
Tsolum River	14	7
Tsowwin River (Taowwin)	25	12
Tsulquate River	12	16
Tugwell Creek	20	6
Tuna River	12	16
Tuno Creek (East)	7	22
Tuno Creek (West)	7	22
Turk Creek	3	24
Turns Creek	5	30
Turtle Creek	5	30
Twenty-Five Mile Creek	28	5
Twenty-Five Mile Creek	PG	2
Twenty Mile Creek	MH	4
Twin Creek	4	29
Two Mile Creek (Pegattem)	27	18
Two Rivers (East)	23	10
Two Rivers (West)	23	10
Tyler Creek	6	20
Tzoonie River	16	9

<u>Name of Stream</u>	<u>Statistical Area</u>	<u>Page No.</u>
Uchuck Creek (Silver)	23	10
Uksetteryarts Creek	5	30
Uncha Creek	PG	2
Union Passage Lake System	5	30
Un-named Creek	5	30
Upper Babine River (Nilkitkwa Lake)	4	27
Useless Creek (Big)	4	26
Useless Creek (Little)	4	26
Useless Creek	23	10
Useless Inlet Creek	23	10
Utlah River	27	18

Vala Creek	7	22
Vancouver River (Skwaw-Kivem)	16	9
Vedder River (Chilliwack)	CH	4
Vernon Bay Creek	23	10
Village Bay Creek	11	14
Village Bay Creek	13	17
Viner River	12	16
Viola Creek	12	16

<u>Name of Stream</u>	<u>Statistical Area</u>	<u>Page No.</u>
Wadeene River (Big)	6	21
Wadeene River (Little)	6	21
Waffa River	24	11
Wahoo River	6	20
Waiatt Creek (Wyatt)	13	17
Wakana Creek	12	16
Wakefield	28	5
Wakeman River	12	15
Waldon Creek	12	16
Wale Creek & Tributaries	6	20
Walker Creek	CA	1
Walker Lake Creek	7	22
Walker's Creek	17	6
Walkum River	10	19
Wallace Creek (West)	23	10
Wallop Creek	CA	1
Wanokana Creek (Crawford)	27	18
Warne Bay Creek	24	11
Warner Bay Creek	11	14
Washilas River	12	15
Washlawlis Creek (Lagoon)	27	18
Wash Wash River (Wauk Wash)	9	19
Waterfall Creek	2B	32
Waterfall Creek	12	16
Waterloo Creek	14	7
Watson Bay Creek	6	20
Watt Creek	7	22
Waugh Creek (Wathl)	6	21
Wauk Wash River (Wash Wash)	9	19
Waukwaas Creek (Waukanas)	27	18
Waump Creek	11	14
Weaver Creek	MH	4
Weeteeam Creek (Lagoon)	6	20
Weewanie Creek	6	21
Weinter Creek	23	10
Wendle Creek	CA	1
Werner Bay South (Right Hand)	2B	32
Werner Bay North (2 Streams)	2B	32
West Arm Creek	6	20
West Bay	28	5
West Creek	29	5
West Creek	5	30
West Creek (Wallace)	23	10
West Creek Lake	6	20
West Narrows Creek	2A	31
Westroad River (Blackwater)	CA	1
West Taylor Creek	3	24
West Twin Creek	CA	1
White Pine Cove Creek	24	11
White Rock Creek	13	17
Whittal Creek (Simpkins Creek)	16	9

<u>Name of Stream</u>	<u>Statistical Area</u>	<u>Page No.</u>
Whonnock River Flats	9	19
Whonock Creek	MH	4
Widgeon Slough (Silver Creek)	28	5
Wilfred Creek (Chef)	14	7
Wilkinson Creek	MH	4
Williams Creek	4	26
Williamson Creek	28	5
Willow River	PG	2
Willow River	CA	1
Wilson Creek	28	5
Wilson Inlet Creek	5	30
Windy Bay Creek	6	20
Windy Bay Creek	2B	32
Windy Island Creek	5	30
Wolfsohn Creek (Lang)	16	9
Wood Creek (Consinka)	23	10
Woodall Creek	CA	1
Woodruff Creek (Sulwein)	CH	4
Worths Creek	MH	4
Wortley Creek (Forward)	13	17
Wright Creek	4	29
Wright Inlet	2A	32
Wyatt Creek (Waiatt)	13	17
Yakoun River and Lake System	1	31
Yakoun Trail	2A	31
Yaku Bay Creek	26	13
Yale Creek	CH	4
Yalakom Creek	YL	3
Yaza Creek	3	25
Youghpan Creek (Price's)	27	18
Young-Clyak-Neil Rivers	9	19
Zeballos River	25	12
Zeballos River (Little)	25	12
Zoulzap Creek	3	24
Zymagotitz River (Zimacord)	4	26
Zymoetz River (Copper)	4	26

ROGER DUHAMEL, F.R.S.C.  
Queen's Printer and Controller of Stationery  
Ottawa, 1968