

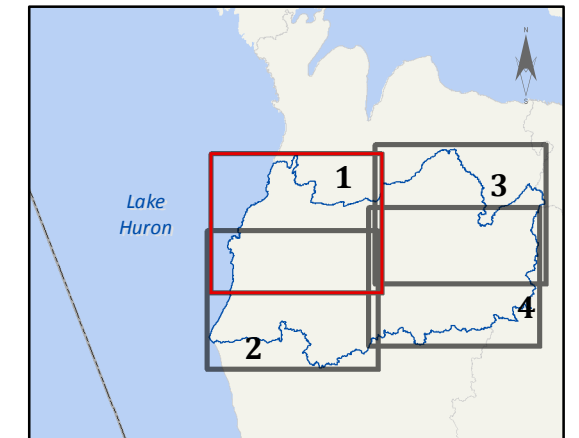
Distribution of Fish Species at Risk

Saugeen Valley Conservation Authority (Map 1 of 4)

- Protected under SARA (Extirpated, Endangered, Threatened)
- Under consideration for listing (Endangered, Threatened)
- Special Concern Species (including under consideration for listing)
- Area within which Critical Habitat is found or proposed*
- Occupied or Recovery reaches for Reidside Dace **


* Note: Within the delineated areas, only those areas that meet the functional habitat requirements of one or more life stages of the species are considered Critical Habitat. For more information on Critical Habitat please refer to the Reference Guide and the species-specific Recovery Strategies. Species are listed with * in table below.
 ** Consult with OMNRF to determine full extent of regulated habitat.

- River/Stream
- Conservation Authority Boundary
- Wetland
- First Nations Land Claim
- Urban Area

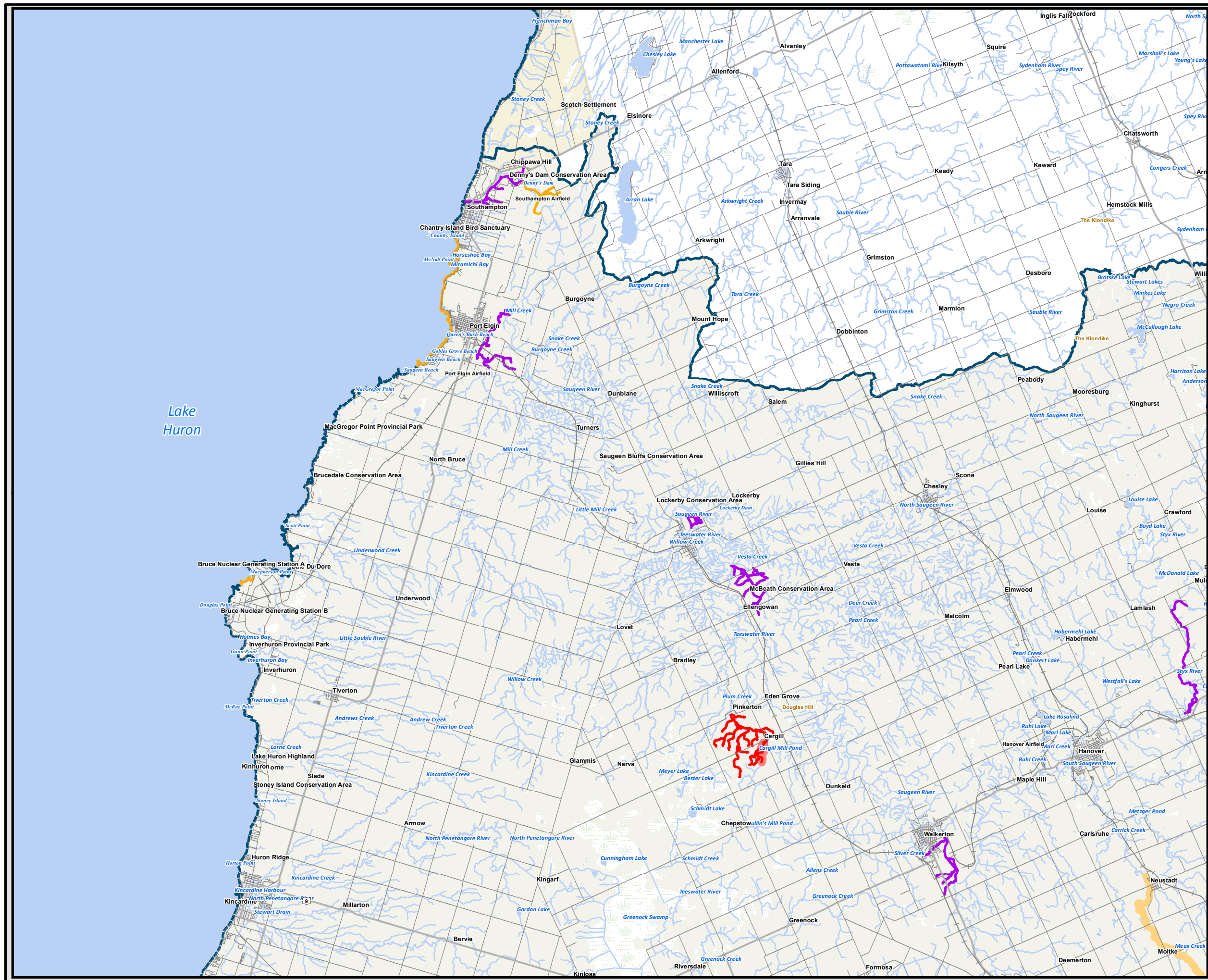


Conservation Authority Fish SAR Listing

Common Name (Population)	Colour
*Pugnose Shiner	Red
American Eel	Orange
Lake Sturgeon (DU 8 Grt Lakes/Upper St. Lawrence)	Orange
Reidside Dace	Orange
Silver Lamprey (Grt Lakes/Upper St. Lawrence)	Purple
Northern Brook Lamprey (Grt Lakes/Upper St. Lawrence)	Purple



Disclaimer: The information on this map is provided for general mapping purposes only. Fisheries and Oceans Canada does not warrant the quality, accuracy or completeness of any information contained or depicted herein and that this information is provided "as is" without warranty or condition of any nature, including fitness for a particular purpose. Fisheries and Oceans Canada will not be liable or held responsible for the use or misuse of information or material depicted on this map, or any loss or damage resulting therefrom.
 © Her Majesty the Queen in Right of Canada
 Fisheries & Oceans Canada. All rights reserved. 2015.
 Base Map Sources: Ontario Ministry of Natural Resources, Natural Resources Canada, Conservation Ontario
 Aussi disponible en français.
 Map produced May 2015.
 Valid until May 2016.



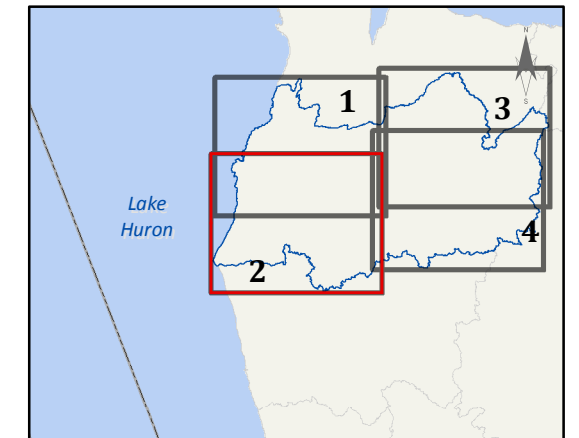
Distribution of Fish Species at Risk

Saugeen Valley Conservation Authority (Map 2 of 4)

- Protected under SARA (Extirpated, Endangered, Threatened)
- Under consideration for listing (Endangered, Threatened)
- Special Concern Species (including under consideration for listing)
- Area within which Critical Habitat is found or proposed*
- Occupied or Recovery reaches for Reidside Dace **

* Note: Within the delineated areas, only those areas that meet the functional habitat requirements of one or more life stages of the species are considered Critical Habitat. For more information on Critical Habitat please refer to the Reference Guide and the species-specific Recovery Strategies. Species are listed with * in table below.
 ** Consult with OMNRF to determine full extent of regulated habitat.

- River/Stream
- Conservation Authority Boundary
- Wetland
- First Nations Land Claim
- Urban Area

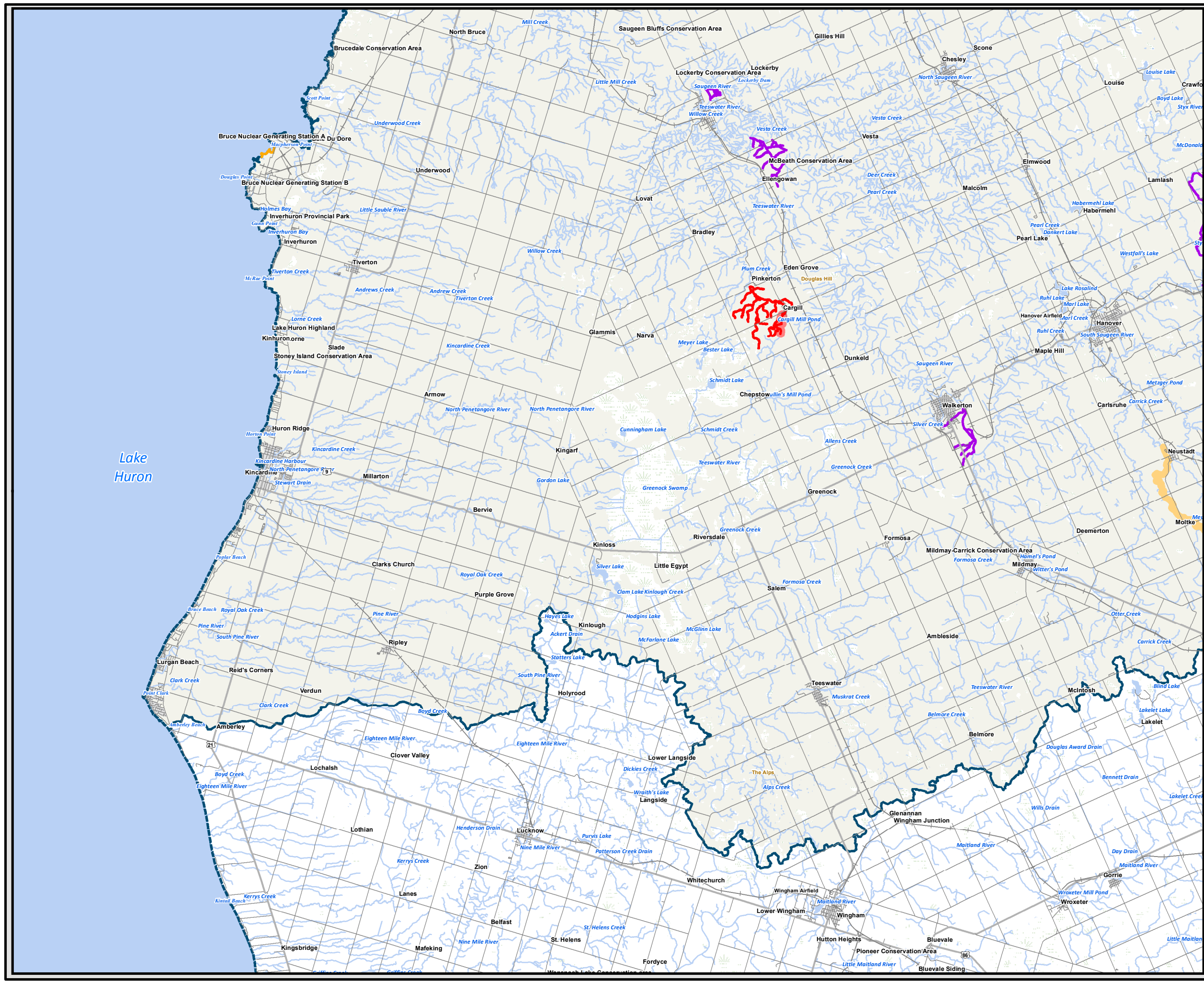


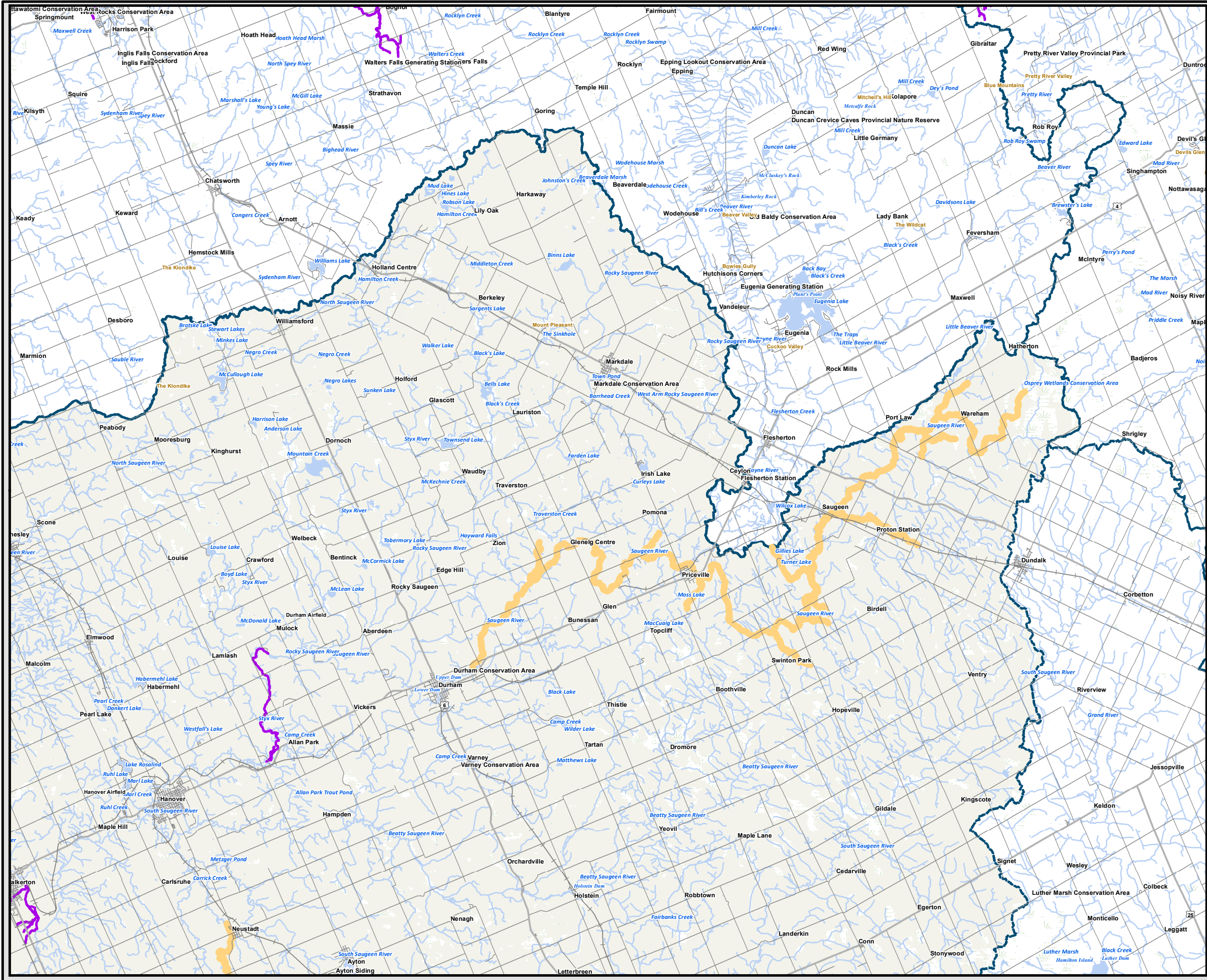
Conservation Authority Fish SAR Listing

Common Name (Population)	Colour
*Pugnose Shiner	Red
American Eel	Orange
Lake Sturgeon (DU 8 Grt Lakes/Upper St. Lawrence)	Orange
Reidside Dace	Orange
Silver Lamprey (Grt Lakes/Upper St. Lawrence)	Purple
Northern Brook Lamprey (Grt Lakes/Upper St. Lawrence)	Purple



Disclaimer: The information on this map is provided for general mapping purposes only. Fisheries and Oceans Canada does not warrant the quality, accuracy or completeness of any information contained or depicted herein and that this information is provided "as is" without warranty or condition of any nature, including fitness for a particular purpose. Fisheries and Oceans Canada will not be liable or held responsible for the use or misuse of information or material depicted on this map, or any loss or damage resulting therefrom. © Her Majesty the Queen in Right of Canada. Fisheries & Oceans Canada. All rights reserved. 2015. Base Map Sources: Ontario Ministry of Natural Resources, Natural Resources Canada, Conservation Ontario. Aussi disponible en français. Map produced May 2015. Valid until May 2016.





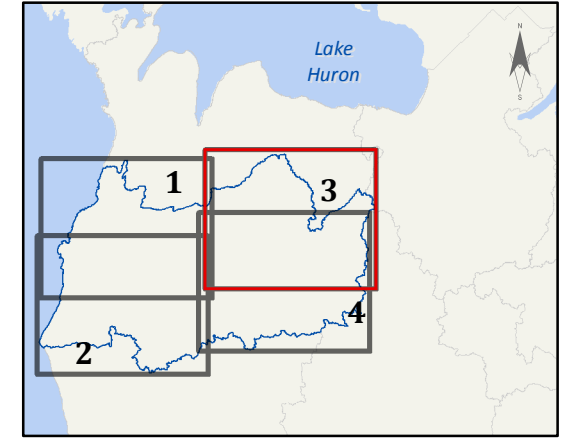
Distribution of Fish Species at Risk

Saugeen Valley Conservation Authority (Map 3 of 4)

- Protected under SARA (Extirpated, Endangered, Threatened)
- Under consideration for listing (Endangered, Threatened)
- Special Concern Species (including under consideration for listing)
- Area within which Critical Habitat is found or proposed*
- Occupied or Recovery reaches for Redside Dace **

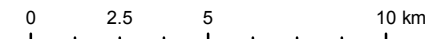
* Note: Within the delineated areas, only those areas that meet the functional habitat requirements of one or more life stages of the species are considered Critical Habitat. For more information on Critical Habitat please refer to the Reference Guide and the species-specific Recovery Strategies. Species are listed with * in table below.
 ** Consult with OMNRF to determine full extent of regulated habitat.

- River/Stream
- Conservation Authority Boundary
- Wetland
- First Nations Land Claim
- Urban Area

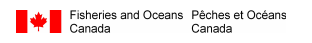


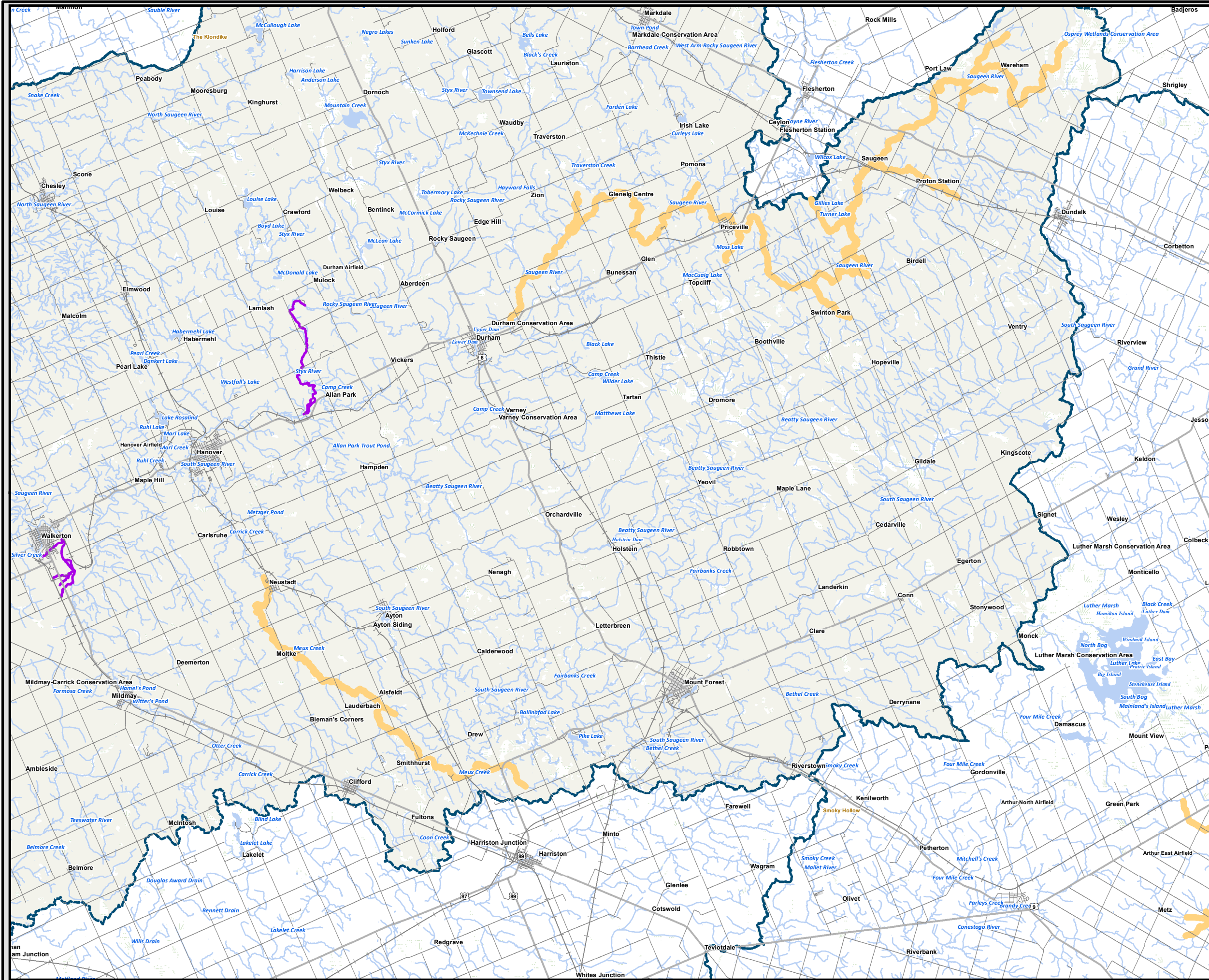
Conservation Authority Fish SAR Listing

Common Name (Population)	Colour
*Pugnose Shiner	Red
American Eel	Orange
Lake Sturgeon (DU 8 Grt Lakes/Upper St. Lawrence)	Orange
Redside Dace	Orange
Silver Lamprey (Grt Lakes/Upper St. Lawrence)	Purple
Northern Brook Lamprey (Grt Lakes/Upper St. Lawrence)	Purple



Disclaimer: The information on this map is provided for general mapping purposes only. Fisheries and Oceans Canada does not warrant the quality, accuracy or completeness of any information contained or depicted herein and that this information is provided "as is" without warranty or condition of any nature, including fitness for a particular purpose. Fisheries and Oceans Canada will not be liable or held responsible for the use or misuse of information or material depicted on this map, or any loss or damage resulting therefrom. © Her Majesty the Queen in Right of Canada. Fisheries & Oceans Canada. All rights reserved. 2015. Base Map Sources: Ontario Ministry of Natural Resources, Natural Resources Canada, Conservation Ontario. Aussi disponible en français. Map produced May 2015. Valid until May 2016.





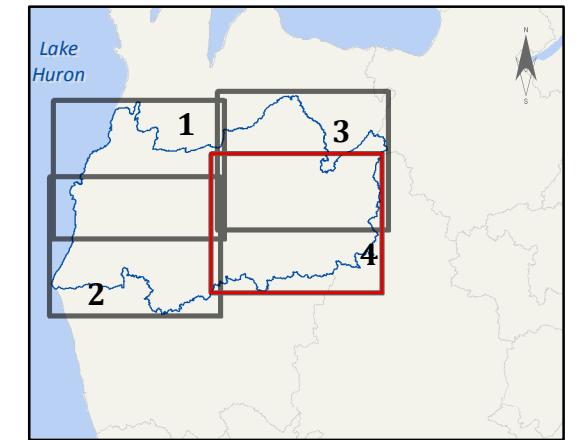
Distribution of Fish Species at Risk

Saugeen Valley Conservation Authority (Map 4 of 4)

- Protected under SARA (Extirpated, Endangered, Threatened)
- Under consideration for listing (Endangered, Threatened)
- Special Concern Species (including under consideration for listing)
- Area within which Critical Habitat is found or proposed*
- Occupied or Recovery reaches for Reidside Dace **

* Note: Within the delineated areas, only those areas that meet the functional habitat requirements of one or more life stages of the species are considered Critical Habitat. For more information on Critical Habitat please refer to the Reference Guide and the species-specific Recovery Strategies. Species are listed with * in table below.
 ** Consult with OMNRF to determine full extent of regulated habitat.

- River/Stream
- Conservation Authority Boundary
- Wetland
- First Nations Land Claim
- Urban Area



Conservation Authority Fish SAR Listing

Common Name (Population)	Colour
*Pugnose Shiner	Red
American Eel	Orange
Lake Sturgeon (DU 8 Grt Lakes/Upper St. Lawrence)	Orange
Reidside Dace	Orange
Silver Lamprey (Grt Lakes/Upper St. Lawrence)	Purple
Northern Brook Lamprey (Grt Lakes/Upper St. Lawrence)	Purple



Disclaimer: The information on this map is provided for general mapping purposes only. Fisheries and Oceans Canada does not warrant the quality, accuracy or completeness of any information contained or depicted herein and that this information is provided "as is" without warranty or condition of any nature, including fitness for a particular purpose. Fisheries and Oceans Canada will not be liable or held responsible for the use or misuse of information or material depicted on this map, or any loss or damage resulting therefrom. © Her Majesty the Queen in Right of Canada. Fisheries & Oceans Canada. All rights reserved. 2015. Base Map Sources: Ontario Ministry of Natural Resources, Natural Resources Canada, Conservation Ontario. Aussi disponible en français. Fisheries and Oceans Canada / Pêches et Océans Canada. Map produced May 2015. Valid until May 2016.

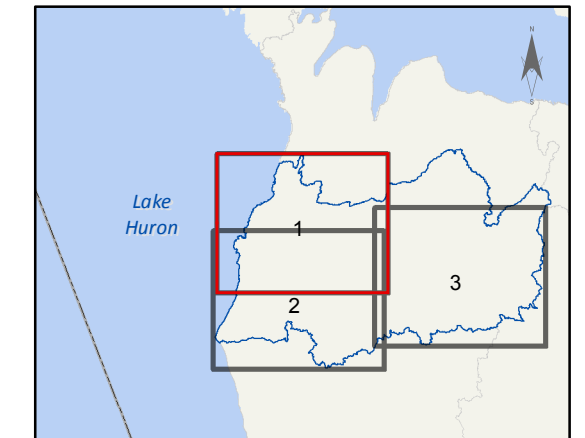
Distribution of Mussel Species at Risk

Saugeen Valley Conservation Authority (Map 1 of 3)

- Protected under SARA (Extirpated, Endangered, Threatened)
- Under consideration for listing (Endangered, Threatened)
- Special Concern Species (including under consideration for listing)
- Area within which Critical Habitat is found or proposed*


* Note: Within the delineated areas, only those areas that meet the functional habitat requirements of one or more life stages of the species are considered Critical Habitat. For more information on Critical Habitat please refer to the Reference Guide and the species-specific Recovery Strategies. Species are listed with * in table below.

- River/Stream
- Conservation Authority Boundary
- Wetland
- First Nations Land Claim
- Urban Area

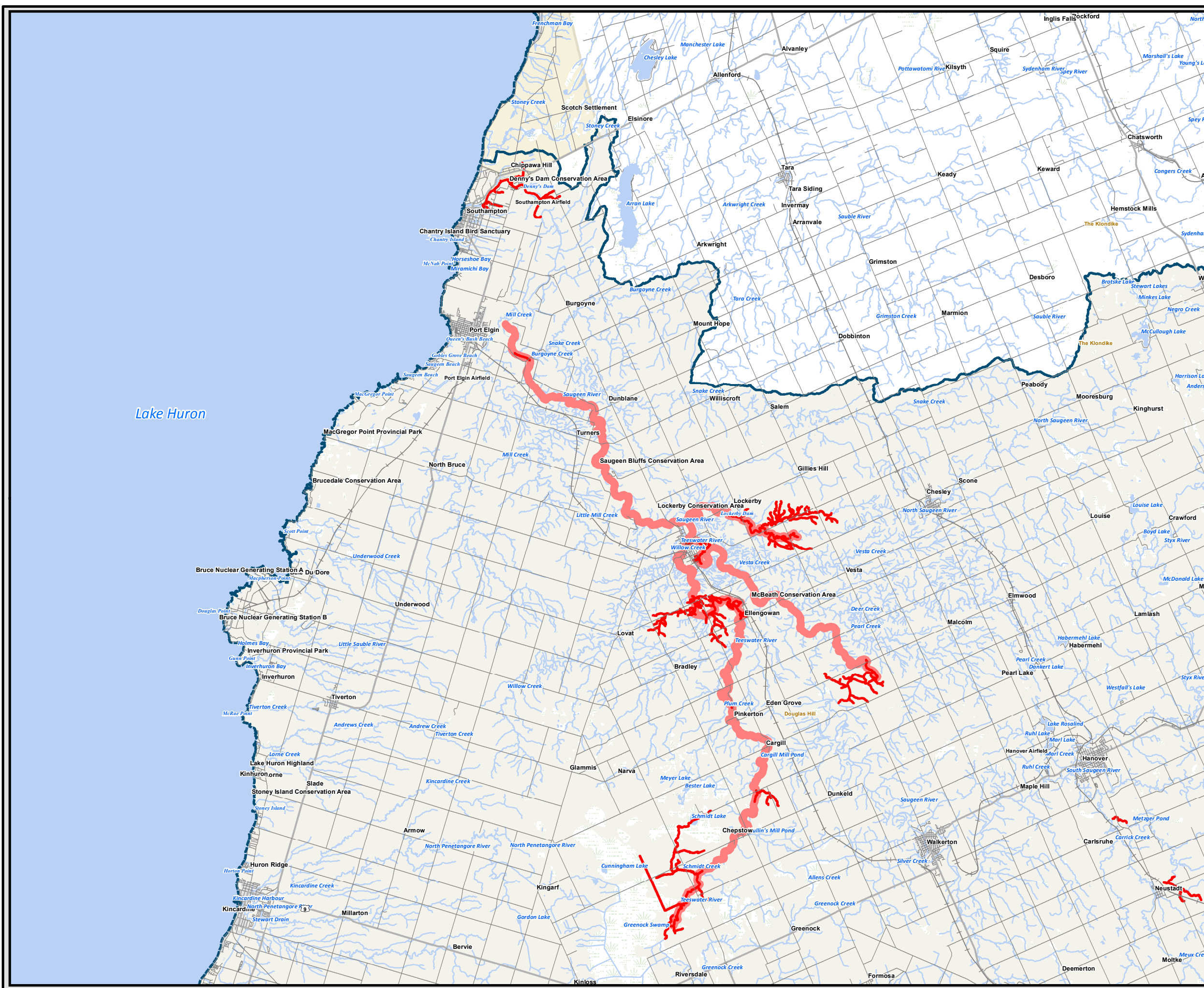


Conservation Authority Mussel SAR Listing

Common Name (Population)	Colour
*Rainbow	Red
Fawnsfoot	Orange



Disclaimer: The information on this map is provided for general mapping purposes only. Fisheries and Oceans Canada does not warrant the quality, accuracy or completeness of any information contained or depicted herein and that this information is provided "as is" without warranty or condition of any nature, including fitness for a particular purpose. Fisheries and Oceans Canada will not be liable or held responsible for the use or misuse of information or material depicted on this map, or any loss or damage resulting therefrom. © Her Majesty the Queen in Right of Canada. Fisheries & Oceans Canada. All rights reserved. 2015. Base Map Sources: Ontario Ministry of Natural Resources, Natural Resources Canada, Conservation Ontario. Aussi disponible en français. Map produced May 2015. Valid until May 2016.



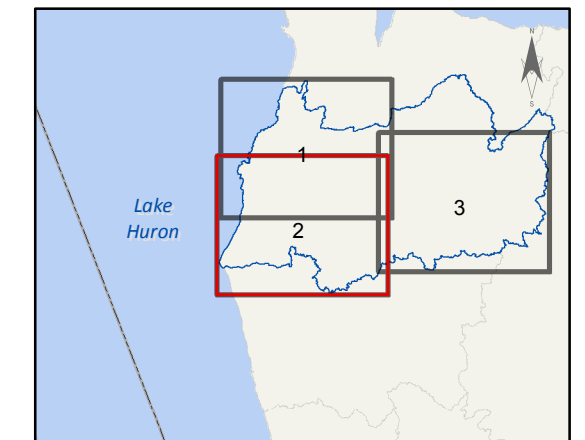
Distribution of Mussel Species at Risk

Saugeen Valley Conservation Authority (Map 2 of 3)

- Protected under SARA (Extirpated, Endangered, Threatened)
- Under consideration for listing (Endangered, Threatened)
- Special Concern Species (including under consideration for listing)
- Area within which Critical Habitat is found or proposed*

* Note: Within the delineated areas, only those areas that meet the functional habitat requirements of one or more life stages of the species are considered Critical Habitat. For more information on Critical Habitat please refer to the Reference Guide and the species-specific Recovery Strategies. Species are listed with * in table below.

- River/Stream
- Conservation Authority Boundary
- Wetland
- First Nations Land Claim
- Urban Area

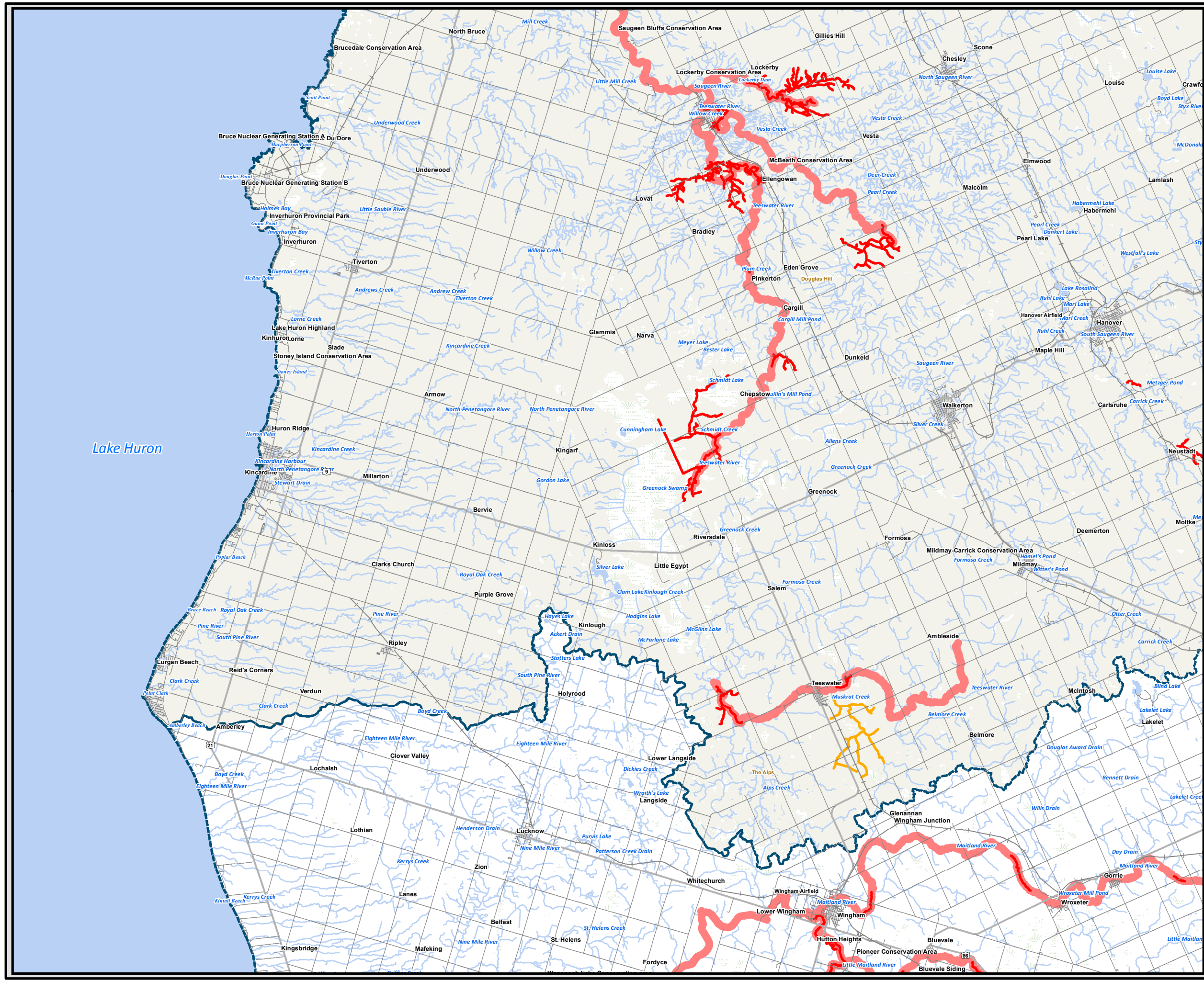


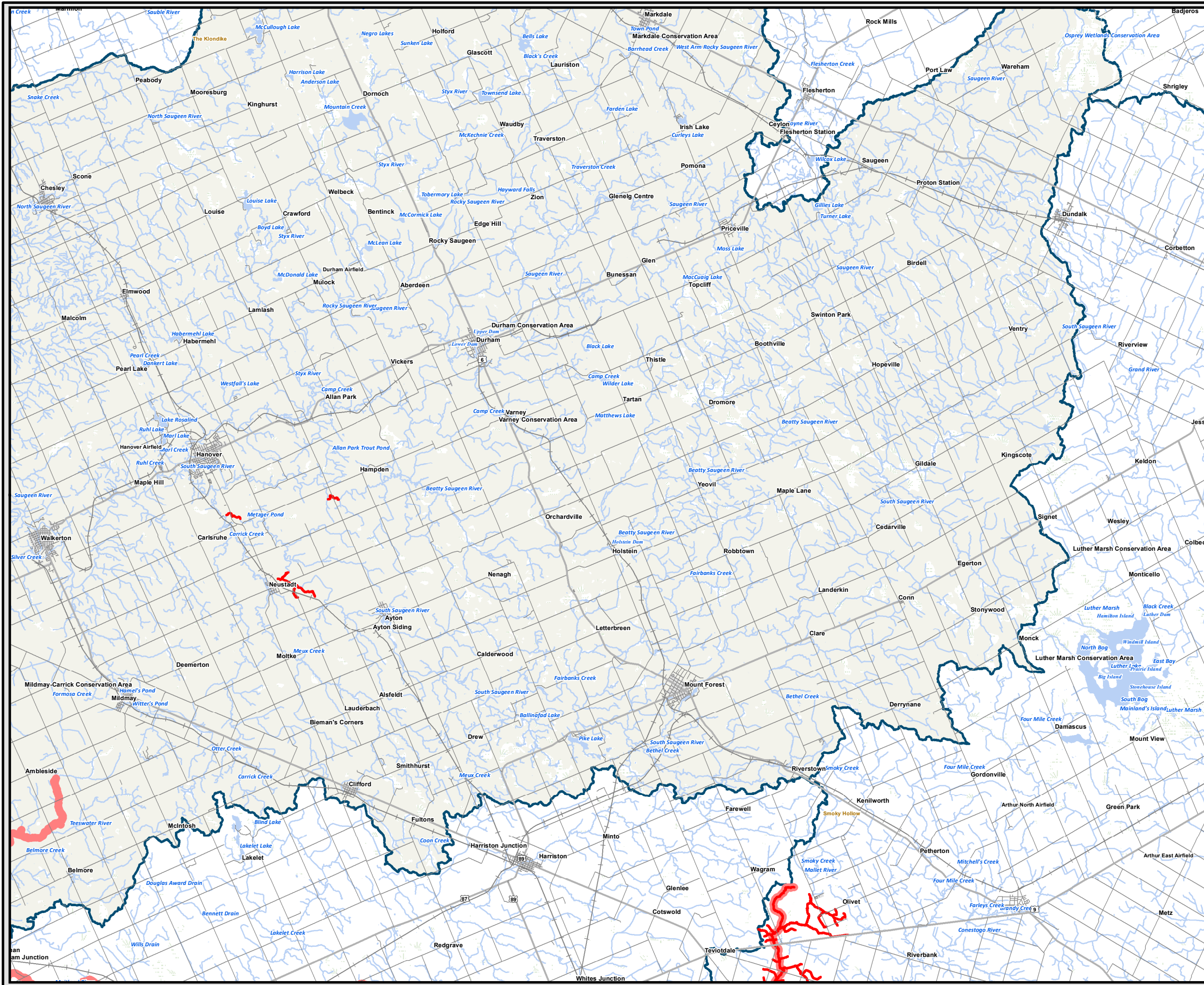
Conservation Authority Mussel SAR Listing

Common Name (Population)	Colour
*Rainbow	Red
Fawnsfoot	Orange

0 2.5 5 10 km

Disclaimer: The information on this map is provided for general mapping purposes only. Fisheries and Oceans Canada does not warrant the quality, accuracy or completeness of any information contained or depicted herein and that this information is provided "as is" without warranty or condition of any nature, including fitness for a particular purpose. Fisheries and Oceans Canada will not be liable or held responsible for the use or misuse of information or material depicted on this map, or any loss or damage resulting therefrom. © Her Majesty the Queen in Right of Canada. Fisheries & Oceans Canada. All rights reserved. 2015. Base Map Sources: Ontario Ministry of Natural Resources, Natural Resources Canada, Conservation Ontario. Aussi disponible en français. Map produced May 2015. Valid until May 2016.





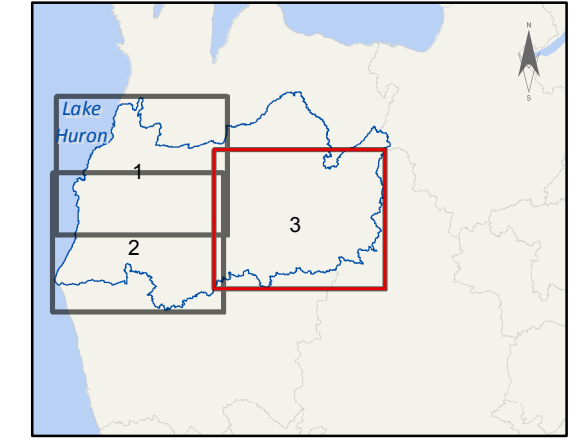
Distribution of Mussel Species at Risk

Saugeen Valley Conservation Authority (Map 3 of 3)

- Protected under SARA (Extirpated, Endangered, Threatened)
- Under consideration for listing (Endangered, Threatened)
- Special Concern Species (including under consideration for listing)
- Area within which Critical Habitat is found or proposed*

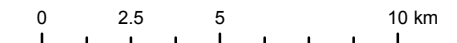
* Note: Within the delineated areas, only those areas that meet the functional habitat requirements of one or more life stages of the species are considered Critical Habitat. For more information on Critical Habitat please refer to the Reference Guide and the species-specific Recovery Strategies. Species are listed with * in table below.

- River/Stream
- Conservation Authority Boundary
- Wetland
- First Nations Land Claim
- Urban Area



Conservation Authority Mussel SAR Listing

Common Name (Population)	Colour
*Rainbow	Red
Fawnsfoot	Orange



Disclaimer: The information on this map is provided for general mapping purposes only. Fisheries and Oceans Canada does not warrant the quality, accuracy or completeness of any information contained or depicted herein and that this information is provided "as is" without warranty or condition of any nature, including fitness for a particular purpose. Fisheries and Oceans Canada will not be liable or held responsible for the use or misuse of information or material depicted on this map, or any loss or damage resulting therefrom. © Her Majesty the Queen in Right of Canada. Fisheries & Oceans Canada. All rights reserved. 2015. Base Map Sources: Ontario Ministry of Natural Resources, Natural Resources Canada, Conservation Ontario. Aussi disponible en français. Fisheries and Oceans Canada / Pêches et Océans Canada. Map produced May 2015. Valid until May 2016.