

BIOLOGICAL STATION
OF CANADA
This series includes unpublished preliminary reports
and data records ~~not intended for~~ general distribution.
They should not be referred to in publications with-
out clearance from the issuing Board establishment and
without clear indication of their manuscript status.

FISHERIES RESEARCH BOARD OF CANADA

MANUSCRIPT REPORT SERIES

No. 1039


Area and Locality Codings for British Columbia Herring Catch Records

by
R. S. K. Isaacson and A. S. Hourston

Pacific Biological Station, Nanaimo, B.C.

January 1972

1972 MAR 3



This series includes unpublished preliminary reports and data records not intended for general distribution. They should not be referred to in publications without clearance from the issuing Board establishment and without clear indication of their manuscript status.

**FISHERIES RESEARCH BOARD
OF CANADA**

MANUSCRIPT REPORT SERIES

No. 1039

**Area and Locality Codings
for British Columbia
Herring Catch Records**

by
R. S. K. Isaacson and A. S. Hourston

Pacific Biological Station, Nanaimo, B.C.

January 1972

INTRODUCTION

British Columbia herring catch data are recorded from sales slips directly onto magnetic tape by the Markets and Economics Branch in Vancouver. Catches are recorded by statistical areas and subdivisions thereof (Fig. 1) and are coded by locality (MEB code). Because locality groupings for biological analyses do not correspond exactly with the above areas, it was necessary to develop a standard locality coding for analyses involving both catch and biological records. MEB locality codings are listed in order by area and locality number (Table 1), by area and locality name (Table 2) and by locality name (Table 3). Localities transferred to other areas for biological analyses were assigned new codings in the FRB code. The codings occupied by these "transfer localities" are indicated in Table 1 to forestall the assignment of these numbers to new localities which may be added in future.

ACKNOWLEDGEMENTS

The cooperation of Messrs Blake Campbell, Dick Roberts, Joe D'Andrea and Harry Hsu of the Markets and Economics Branch in establishing this coding system and in providing catch records in this form beginning in 1971 is gratefully acknowledged.

IN THE INTEREST OF MAINTAINING UNIFORMITY ALL NEW CODE NUMBERS AND ANY CHANGES SHOULD BE MADE CENTRALLY BY THE PACIFIC BIOLOGICAL STATION. PLEASE NOTIFY THIS STATION OF ALL CHANGES DEEMED NECESSARY.

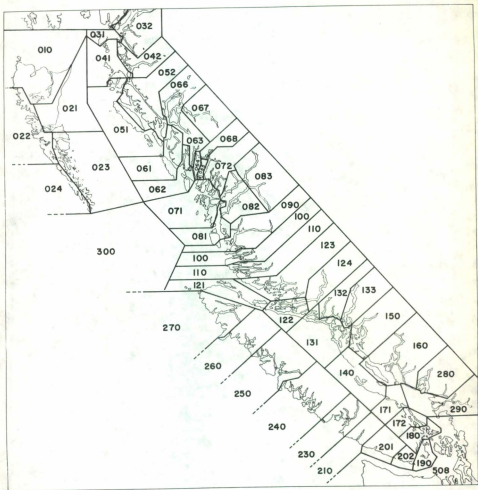


Fig. 1. Subdivisions of British Columbia statistical areas used to record herring landings.




TABLE 1. MEB LOCALITY CODINGS FOR B.C. HERRING DATA.
 NUMERICAL LISTING BY AREA (REVISED 10/01/72)

CODE LOCALITY
 AREA 10

0 (FRB CODE FOR ARO10, LOC 80)
 1 LANGARA (NORTH) ISLAND
 1 NORTH (LANGARA) ISLAND
 2 MASSET INLET
 3 NADEN HARBOUR
 4 SHAG ROCK
 5 AWUN BAY
 6 SALT LAGOON
 7 JUSKATLA INLET
 8 ROSE SPIT-OFFSHORE
 80 UNKNOWN

CODE LOCALITY
 AREA 21

30 GRASSIE ISLAND
 31 DEENA CREEK
 32 ROONEY BAY
 33 LAWN POINT
 80 UNKNOWN

AREA 22

0 (FRB CODE FOR ARO22, LOC 80)
 1 PORT LOUIS
 2 RENNELL SOUND
 3 INSKIP CHANNEL
 4 TASU SOUND
 5 PORT CHANAL
 6 SKIDEGATE CHANNEL-WEST
 7 NEWCOMBE INLET
 8 ENGLEFIELD BAY
 9 SECURITY INLET
 10 MCKENZIE COVE
 11 SHIELDS BAY
 12 DOWNIE ISLAND
 13 ATHLOW BAY
 14 BOTANY BAY
 15 CLAPP BASIN
 16 CLONARD BAY
 17 DAWSON HARBOUR
 18 DOUGLAS INLET
 19 FAIRFAX INLET
 20 KAND INLET
 21 MITCHELL INLET
 22 MUDDGE INLET
 23 PEEL INLET
 24 REID POINT
 25 SEAL INLET
 26 TARTU INLET
 27 TWO MOUNTAIN BAY
 28 WILSON BAY
 29 BOOMCHAIN BAY
 30 SECURITY COVE
 31 EMPIRE ANCHORAGE
 80 UNKNOWN

AREA 21

0 (FRB CODE FOR ARO21, LOC 80)
 1 SKIDEGATE INLET
 2 HECATE STR-OFF SKIDEGATE
 3 ALLIFORD BAY
 4 ANTHRACITE POINT
 5 BEATTIE POINT
 6 CHRISTIE BAY
 8 IMAGE POINT
 9 JEWELL ISLAND
 10 KAGAN BAY
 11 KWUNA POINT
 12 LILLIHORN ISLAND
 13 LINA ISLAND
 14 LONG INLET
 15 MAUDE ISLAND
 16 MAPLE ISLAND
 17 ONWARD POINT
 18 SALTSRING BAY
 19 SANDILANDS ISLAND
 20 SHINGLE BAY
 21 SOUTH BAY
 22 TORRENS ISLAND
 23 GILLATT ISLAND
 24 FLOWERY ISLAND
 25 TREE ISLAND
 26 QUEEN CHARLOTTE CITY
 27 BARE ISLAND
 28 VILLAGE BAY
 29 SKIDEGATE VILLAGE

TABLE 1. MEB LOCALITY CODINGS FOR B.C. HERRING DATA.
 NUMERICAL LISTING BY AREA (REVISED 10/01/72)

CODE	LOCALITY	CODE	LOCALITY
AREA 42		AREA 51	
27	REFUGEE BAY	31	PARKER ROCKS
28	BARRET ROCK	32	SOUTH ROCKS/FLATS
29	SIMPSON POINT	33	ROBERT ISLAND
30	PILLSBURY COVE	34	GURD ISLAND
32	MILLER BAY	35	DRIES INLET
33	BUTZE RAPIDS	36	WILCOX GROUP
34	SKEENA RIVER	37	KITKATLA CHANNEL
35	KLOLYA BAY	80	UNKNOWN
80	UNKNOWN	99	(FRB CODE FOR AR05?,LOC014)

AREA 51

0	(FRB CODE FOR AR051,LOC 80)
1	CAPE GEORGE
2	HECATE STR-S OF CP GEORGE
3	FREEMAN PASSAGE
4	GASBOAT PASSAGE
5	BEAVER PASSAGE
6	STEPHENS PASSAGE
7	GOSCHEN ISLAND
8	OTTER PASSAGE
9	BROWNING ENTRANCE
10	KITKATLA INLET
11	OGDEN CHANNEL
12	SCHOONER PASS
13	WILLIS BAY
14	PORCHER ISLAND-SOUTH
15	BANKS ISLAND
16	WARRIOR ROCKS
17	WHITE ROCKS
18	PORCHER PENINSULA
19	CAAMAND SOUND
20	WELLS ISLAND
21	NORTHWEST ROCK
22	SERPENTINE INLET
23	CAMP CREEK
24	BILLY ISLAND
25	CLAMSHELL ISLAND
26	NESS ISLAND
27	ABSALOM ISLAND
28	INDIAN HARBOUR
29	DOLPHIN ISLAND
30	BONILLA ROCK

AREA 52

0	(FRB CODE FOR AR052,LOC 80)
1	LOWE INLET
2	MINK TRAP BAY
3	MARKLE INLET
4	WRIGHT INLET
5	HEVENOR INLET
6	ALA PASS
7	CAPTAIN COVE
8	KUMEALON INLET
9	BAKER INLET
10	KLEWNUGGIT INLET
11	EAST INLET
12	UNION PASSAGE
13	PETREL CHANNEL
14	WATSON ROCK
15	TUWARTZ INLET
16	WILSON INLET
17	ANGER ISLAND
18	STUART ANCHORAGE
19	PRINCIPE CHANNEL
20	MONCKTON INLET
21	GRENVILLE CHANNEL
22	MILLER INLET
23	TANGENT ISLAND
24	KXNGEAL INLET
25	CRAZY INLET
26	MARKLE PASS
27	WRIGHT NARROWS
80	UNKNOWN

TABLE 1. MEB LOCALITY CODINGS FOR B.C. HERRING DATA.
 NUMERICAL LISTING BY AREA (REVISED 10/01/72)

CODE AREA	LOCALITY 61
0	(FRB CODE FOR AR061,LOC 80)
1	BARNARD HARBOUR
2	COMMANDO INLET
3	SURF INLET
4	WRIGHT SOUND
5	KENT INLET
6	CHAPPLE INLET
7	HELMCKEN INLET
8	RACEY INLET
9	WHALE CHANNEL
10	RENNISON ISLAND
11	LAREDO CHANNEL
12	CORNWALL INLET
13	PARKER PASSAGE
18	EMILY CARR INLET
19	DUCKERS ISLAND
20	EVINRUDE INLET
21	HASTINGS ISLAND / LAGOON
23	STEWART NARROWS
24	ESTEVAN ISLAND
25	ASHDOWN (PASSAGE) ISLAND
25	PASSAGE (ASHDOWN) ISLAND
26	MURIEL ROCKS-OFFSHORE
27	MCINNES ISLAND-OFFSHORE
80	UNKNOWN
95	(FRB CODE FOR AR066,LOC009)
96	(FRB CODE FOR AR052,LOC015)
97	(FRB CODE FOR AR052,LOC012)
98	(FRB CODE FOR AR051,LOC008)
99	(FRB CODE FOR AR051,LOC019)

AREA 62

0	(FRB CODE FOR AR062,LOC 80)
1	LAREDO INLET
2	MEYERS PASSAGE
3	PARSONS ANCHORAGE
4	ALEXANDER INLET
5	THISTLE PASSAGE
6	KITASU BAY
7	TRAHEY INLET
8	LAREDO SOUND
9	MARVIN ISLANDS

CODE AREA	LOCALITY 62
10	HIGGINS PASSAGE
11	OSMENT INLET
13	WILBY POINT
14	KWAKWA CREEK
16	LARKIN POINT
17	WINGATE POINT
80	UNKNOWN

AREA 63

0	(FRB CODE FOR AR063,LOC 80)
1	AALTANASH INLET
2	GREEN INLET
3	SWANSON BAY
4	KLEKANE INLET
5	BUTEDALE
6	TOLMIE CHANNEL
7	KHUTZE INLET
8	FRASER REACH
9	SEPARATION POINT
10	WORK ISLAND
80	UNKNOWN

AREA 64

0	(FRB CODE FOR AR064,LOC 80)
1	KLEMTU PASSAGE
2	FINLAYSON CHANNEL
3	WATSON BAY
4	HIEKISH NARROWS
80	UNKNOWN

CODE LOCALITY
 AREA 65

0 (FRB CODE FOR AR065,LOC 80)
 1 JACKSON PASS
 2 SALMON BAY
 3 OSCAR PASS
 4 NOWISH INLET
 6 JAMES BAY
 80 UNKNOWN
 99 (FRB CODE FOR AR072,LOC002)

AREA 66

0 (FRB CODE FOR AR066,LOC 80)
 1 KITIMAT
 2 DOUGLAS CHANNEL
 3 GILTTOYEEES INLET
 4 DEVASTATION CHANNEL
 5 KILDALA ARM
 6 SUE CHANNEL
 7 HAWKESBURY ISLAND
 8 LORETTA CHANNEL
 9 PROMISE ISLAND
 10 CLIO BAY
 11 MISKATIA INLET
 12 MINNETTE BAY
 13 WATHLSTO CREEK
 14 MOUNTAIN INLET
 15 GOAT HARBOUR
 16 BISHOP BAY
 80 UNKNOWN

AREA 67

0 (FRB CODE FOR AR067,LOC 80)
 1 GARDNER CANAL
 2 CHIEF MATHEWS BAY
 4 KEMANO
 5 TRIUMPH BAY
 7 PRICE BAY

CODE LOCALITY
 AREA 67

8 KITLOPE ANCHORAGE
 9 KITLOPE RIVER
 80 UNKNOWN

AREA 68

0 (FRB CODE FOR AR068,LOC 80)
 1 POISON COVE
 2 MUSSEL INLET
 3 DAVID BAY
 4 SHEEP PASSAGE
 80 UNKNOWN
 99 (FRB CODE FOR AR072,LOC001)

AREA 71

0 (FRB CODE FOR AR071,LOC 80)
 1 SEAFORTH CHANNEL
 2 HUNTER CHANNEL
 3 THOMPSON BAY
 4 LAMA PASSAGE
 5 RETURN CHANNEL
 6 GOOSE ISLAND
 7 KILDIDT LAGOON
 8 CULTUS SOUND
 9 BELLA BELLA
 10 RAYMOND PASS
 11 PETER BAY
 12 TROUP PASSAGE
 13 SPIDER ISLAND
 14 BODDY PASSAGE/NARROWS
 15 BULLOCK CHANNEL
 16 MOSS PASSAGE
 17 GUNBOAT PASSAGE
 18 JOHNSON CHANNEL
 19 SHEARWATER ISLAND
 20 SPILLER CHANNEL
 21 MILBANKE SOUND

TABLE 1. MEB LOCALITY CODINGS FOR B.C. HERRING DATA.
 NUMERICAL LISTING BY AREA (REVISED 10/01/72)

CODE AREA	LOCALITY 72	CODE AREA	LOCALITY 82
0	(FRB CODE FOR AR072,LOC 80)	7	COUSINS INLET
1	KYNOCH INLET	9	HARLEQUIN BASIN
2	MATHIESON CHANNEL	10	LAGOON BAY
3	ROSCOE INLET	11	POINTER ISLAND
4	ELLERSLIE BAY	12	SUNNY ISLAND
5	SPILLER CHANNEL-HEAD	13	EVANS INLET
6	SPILLER INLET	14	ELCHO HARBOUR
7	BRIGGS INLET	15	PORT JOHN
80	UNKNOWN	16	KWATNA INLET
		17	JENNY INLET
		80	UNKNOWN
		99	(FRB CODE FOR AR081,LOC010)
AREA 81			
0	(FRB CODE FOR AR081,LOC 80)		
1	KWAKSHUA CHANNEL		
2	HAKAI PASSAGE		
3	NAMU		
4	NALAU PASSAGE		
5	FISH EGG INLET		
6	CALVERT ISLAND		
7	ADDENBROKE ISLAND		
8	WARRIOR COVE		
9	SEA OTTER COVE		
10	FISHER CHANNEL		
11	KILDIDT SOUND		
12	FITZ HUGH SOUND		
13	KWAKUME INLET		
14	PRUTH BAY		
15	ILLAHIE INLET		
16	GOOSE ISLAND BANK S-E EDGE		
80	UNKNOWN		
		AREA 83	
		0	(FRB CODE FOR AR083,LOC 80)
		80	UNKNOWN
		97	NORTH BENTINCK ARM
		98	SOUTH BENTINCK ARM
		99	BELLA COOLA
		AREA 90	
		0	(FRB CODE FOR AR090,LOC 80)
		1	RIVERS INLET-HEAD
		2	DRANEY INLET
		3	HAROLD POINT
		4	MOSES INLET
		5	CAPE CALVERT
		6	GOOSE BAY
		7	SAFETY COVE
		8	CLARK POINT
		9	DARBY CHANNEL
		10	PEARL ROCKS
		11	HERBERT POINT
		12	KILBELLA BAY
		13	PIERCE BAY
		14	FRYING PAN BAY
AREA 82			
0	(FRB CODE FOR AR082,LOC 80)		
2	BURKE CHANNEL		
4	KIMSQUIT BAY		
5	OCEAN FALLS		
6	DEAN CHANNEL		

TABLE 1. MEB LOCALITY CODINGS FOR B.C. HERRING DATA.
 NUMERICAL LISTING BY AREA (REVISED 10/01/72)

CODE	LOCALITY
AREA 90	
15	SANDELL BAY
16	SCHOONER PASS
17	ALLARD BAY
18	MORGAN BAY
19	SHOTBOLT BAY
80	UNKNOWN

CODE	LOCALITY
AREA 110	
8	ROWLEY BAY
9	SHELTER BAY
10	STEAMER GROUND
80	UNKNOWN

AREA 100

0	(FRB CODE FOR AR100,LOC 80)
1	SMITH INLET
2	VIRGIN ROCKS
3	EGG ISLAND
4	BOSWELL INLET
5	SEA OTTER GROUP
6	INDIAN ISLAND
7	FLY BASIN
8	TAKUSH HARBOUR
9	DRY CREEK
10	MCBRIDE BAY
11	RIPON POINT
12	ETHEL COVE
13	MARGARET BAY
14	FINIS NOOK
15	HICKEY COVE
16	BURNT ISLAND HARBOUR
80	UNKNOWN

AREA 121

0	(FRB CODE FOR AR121,LOC 80)
1	BATES PASSAGE
2	HARDY BAY
3	MEXICANA POINT
4	CHRISTIE PASSAGE
5	ALERT BAY
6	BROWNING PASSAGE
7	GOLETAS CHANNEL
8	PINE ISLAND
9	BEAVER COVE
10	HOPE ISLAND
11	NIGEI ISLAND
12	NORTH VANCOUVER ISLAND
13	SOINTULA
14	BEAVER HARBOUR (FT. RUPERT)
14	FORT RUPERT (BEAVER HBR.)
15	DEER ISLAND
16	SHUSHARTIE BAY
17	SCARLETT POINT
18	DESERTERS ISLAND
80	UNKNOWN

AREA 110

0	(FRB CODE FOR AR110,LOC 80)
1	SEYMOUR INLET
2	NUGENT SOUND
3	BELIZE INLET
4	STORM ISLAND
5	SCHWARTZENBERG LAGOON
6	ALLISON HARBOUR
7	SALMON ARM

AREA 122

0	(FRB CODE FOR AR122,LOC 80)
1	CLIO CHANNEL
2	ELIOT PASSAGE
3	BONES BAY
4	PARSONS BAY
5	MINSTREL ISLAND
6	BLACKFISH SOUND

TABLE 1. MEB LOCALITY CODINGS FOR B.C. HERRING DATA.
 NUMERICAL LISTING BY AREA (REVISED 10/01/72)

CODE	LOCALITY	CODE	LOCALITY
	AREA 122		AREA 123
7	DOUBLE ISLAND	17	TURNBULL COVE
8	DOUBLE BAY	18	WELLS PASSAGE
9	RETREAT PASSAGE	19	MONDAY ANCHORAGE
10	BARONET PASSAGE	20	CLAYDON BAY
11	PORT HARVEY	21	SCOTT COVE
12	BROKEN ISLANDS	22	SHAWL BAY
13	CALL CREEK	23	HOPETOWN PASSAGE
14	CANOE PASSAGE	24	SIMOOM SOUND-W GILFORD IS.
15	VILLAGE ISLAND	25	SHOAL HARBOUR
16	HEALTH BAY	26	ECHO BAY
17	BOUGHEY BAY	27	BURLY BAY
18	BEWARE PASSAGE	28	GREGORY ISLAND
19	CUTTER COVE	29	JOE COVE
20	CAMP BAY	30	OBRIEN BAY
21	MEADE BAY	31	SIMOOM SD.-NE WISHART PEN.
22	POTTS LAGOON	80	UNKNOWN
23	HEALTH LAGOON		
24	BEWARE COVE		
25	SERPENTINE PASS		
26	GREBE COVE		
27	CHATHAM CHANNEL		
28	JOHNSTONE STRAIT-WEST		
80	UNKNOWN		
	AREA 123		AREA 124
0	(FRB CODE FOR AR123,LOC 80)	0	(FRB CODE FOR AR124,LOC 80)
1	BELLEISLE SOUND	1	KNIGHT INLET
2	MACKENZIE SOUND	2	GLENDALE COVE
3	SIMOOM SOUND	3	AHNUHATI POINT
4	THOMPSON SOUND	4	CASCADE POINT
5	KINGCOME INLET	80	UNKNOWN
6	WAKEMAN SOUND		
7	DRURY INLET		
8	VINER SOUND		
9	GRAPPLER SOUND		
10	SARGEAUNT PASSAGE		
11	BOND SOUND		
12	CRAMER PASSAGE		
13	GREENWAY SOUND		
14	KENNETH PASSAGE		
15	KULMAH ISLANDS		
16	TRIBUNE CHANNEL		
			AREA 131
		0	(FRB CODE FOR AR131,LOC 80)
		1	QUATHIASKI COVE
		2	PLUMPER BAY
		3	DISCOVERY PASS
		4	JOHNSTONE STRAIT-EAST
		5	EVANS BAY
		6	GRANITE BAY
		7	DEEPWATER BAY
		8	SEYMOUR NARROWS
		9	SUTIL CHANNEL

TABLE 1. MEB LOCALITY CODINGS FOR B.C. HERRING DATA.
 NUMERICAL LISTING BY AREA (REVISED 10/01/72)

CODE LOCALITY
 AREA 131

- 10 OKISOLLO CHANNEL
- 11 FRANCISCO POINT
- 12 HYACINTHE BAY
- 13 SMALL INLET
- 14 HERIOT BAY
- 15 KANISH BAY
- 16 REBECCA SPIT
- 17 CHONAT BAY
- 18 BELLS BAY
- 19 LAGOON BAY
- 20 CAPE MUDGE
- 21 QUADRA ISLAND-SOUTH
- 22 MARINA ISLAND
- 23 CARRINGTON BAY
- 24 QUARTZ BAY
- 25 VON DONOP INLET
- 26 WHALETOWN BAY
- 27 MAYNE PASS
- 80 UNKNOWN

AREA 132

- 0 (FRB CODE FOR AR132,LOC 80)
- 1 PHILLIPS ARM
- 2 LOUGHBOROUGH INLET
- 3 FREDERICK ARM
- 4 PYM POINT
- 5 FRASER BAY
- 6 MCBRIDE BAY
- 80 UNKNOWN

AREA 133

- 0 (FRB CODE FOR AR133,LOC 80)
- 1 BUTE INLET
- 2 RAMSAY ARM
- 3 STUART ISLAND
- 4 BEAR BAY

CODE LOCALITY
 AREA 133

- 5 BUTE INLET-HEAD
- 6 DENT ISLAND
- 7 ORFORD BAY
- 8 WADDINGTON HARBOUR
- 80 UNKNOWN

AREA 140

- 0 (FRB CODE FOR AR140,LOC 80)
- 1 QUALICUM BEACH
- 2 LAMBERT CHANNEL
- 3 TRIBUNE BAY
- 4 DENMAN ISLAND
- 5 CAPE LAZO
- 6 KYE BAY
- 7 SISTERS ISLAND
- 8 DEEP BAY
- 9 BAYNES SOUND
- 10 HORNBY ISLAND
- 11 COMOX HARBOUR
- 12 OYSTER RIVER
- 13 YELLOW ROCK
- 14 NORTHWEST BAY
- 15 NUTTAL BAY
- 16 BOWSER
- 17 GARTLEY POINT
- 18 UNION BAY
- 19 HINDOO CREEK
- 20 FANNY BAY
- 21 COMOX FLATS
- 22 BIG QUALICUM RIVER
- 24 HART CREEK
- 25 FRENCH CREEK
- 26 LITTLE QUALICUM RIVER
- 27 MUD BAY - BAYNES SOUND
- 28 KOMASS BLUFF
- 29 SHINGLE SPIT
- 30 PHIPPS POINT
- 31 SEAL ISLETS
- 32 REPULSE POINT
- 33 DENMAN POINT
- 34 SHIP POINT
- 35 THAMES CREEK

TABLE 1. MEB LOCALITY CODINGS FOR B.C. HERRING DATA.
 NUMERICAL LISTING BY AREA (REVISED 10/01/72)

CODE	LOCALITY	CODE	LOCALITY
AREA 140		AREA 160	
80	UNKNOWN	4	BUCCANEER BAY
		5	BLIND BAY
		6	PORPOISE BAY
		7	JERVIS INLET
		8	PRINCESS LOUISA INLET
		9	THORMANBY ISLANDS
		10	SABINE CHANNEL
		11	CRESCENT BAY
		12	EGMONT
		13	DESERTED BAY
		14	BARGAIN BAY
		15	GERRANS BAY
		16	SECRET BAY
		17	ST VINCENT BAY
		18	QUARRY BAY
		19	VANGUARD BAY
		20	SECRET COVE
		21	SNAKE BAY
		22	STORM BAY
		23	POTATO CREEK
		24	FOUR MILE POINT
		25	THUNDER BAY
		26	VANCOUVER BAY
		27	LANG BAY
		28	ANDERSON BAY
		29	GARDEN BAY
		30	WELCOME PASS
		31	BARGAIN NARROWS
		32	FRANCIS POINT
		33	CALDER ISLAND
		34	BALLET BAY
		35	GRIEF POINT
		36	HOTHAM SOUND
		37	HIDDEN BASIN/BAY
		38	NARROWS INLET
		39	SALMON INLET
		40	WESTVIEW
		41	MYRTLE POINT
		42	WILLINGDON BEACH
		43	SARGEANT BAY
		80	UNKNOWN
AREA 150			
0	(FRB CODE FOR AR150,LOC 80)		
1	SCUTTLE BAY		
2	SQUIRREL COVE		
3	SHEARWATER PASSAGE		
4	PENDRELL SOUND		
5	OKEOVER ARM		
6	CORTES BAY		
7	SLIAMMON VILLAGE		
8	SUTIL POINT		
9	THULIN PASSAGE		
10	SAVARY ISLAND		
11	GRACE HARBOUR		
12	LUND		
14	ATREVIDA REEF		
15	HERNANDO ISLAND		
16	HARWOOD ISLAND		
17	DINNER ROCK		
18	TWIN ISLANDS		
19	SARAH POINT		
20	BLISS LANDING		
21	JUNCTION POINT		
25	BLIND CREEK		
26	COPELAND (RAGGED) ISLANDS		
26	RAGGED (COPELAND) ISLANDS		
28	FINN BAY		
29	MALASPINA INLET		
80	UNKNOWN		
AREA 160			
0	(FRB CODE FOR AR160,LOC 80)		
1	SECHELT		
2	PENDER HARBOUR		
3	TEXADA ISLAND		

TABLE 1. MEB LOCALITY CODINGS FOR B.C. HERRING DATA.
 NUMERICAL LISTING BY AREA (REVISED 10/01/72)

CODE	LOCALITY	CODE	LOCALITY
AREA 171		AREA 172	
0	(FRB CODE FOR AR171,LOC 80)	17	COFFIN POINT
9	NORTHUMBERLAND CHANNEL	18	BOAT HARBOUR
10	RAINBOW CHANNEL	19	GABRIOLA PASSAGE
11	NANOOSE BAY	20	FALSE NARROWS
12	BALLENAS CHANNEL	21	TELEGRAPH HARBOUR
13	MAUDE ISLAND	22	WILLY ISLAND
17	DEPARTURE BAY	23	DE COURCY ISLAND
18	NANAIMO	24	BLACKBERRY POINT
19	BLUNDEN POINT	25	CARDALE POINT
20	NECK POINT	26	LINK ISLAND
21	JACK POINT	27	BOULDER POINT
22	FIVE FINGER ISLAND	28	PREEDY HARBOUR
23	NEWCASTLE CHANNEL	29	CROFTON
24	LANTZVILLE	30	SCOTT ISLAND
25	HARMAC	31	SHINGLE POINT
26	DORCAS POINT	32	DAYMAN ISLAND
27	WALLIS POINT	33	NORTH COVE
28	SCHODNER COVE	34	CLAM BAY
29	TAYLOR BAY	35	PILKEY POINT
30	HORSWELL BLUFF	36	HUDSON ISLAND
31	ICARUS POINT	37	KUPER ISLAND
32	HAMMOND BAY	38	BREAKWATER ISLAND
33	NARES POINT	39	SEARS ISLAND
34	MCKAY POINT	40	VALDES ISLAND
35	NANOOSE BAY-HEAD	41	CHEMAINUS (HOSPITAL POINT)
36	NANOOSE BAY-ENTRANCE	41	HOSPITAL POINT (CHEMAINUS)
37	ENTRANCE ISLAND	42	STUART CHANNEL
80	UNKNOWN	43	RUXTON PASS
85	DODD NARROWS-NORTH	44	RUXTON ISLAND
		45	WALLACE ISLAND
		46	BALLINGALL ISLETS
		47	WISE ISLAND
		48	SHIP POINT
		49	EVENING COVE
		50	MUDGE ISLAND
		51	ROUND ISLAND
		52	KULLEET BAY
		53	RAGGED ISLAND
		54	PARKER ISLAND
		55	SECRETARY ISLANDS
		56	DODD NARROWS-SOUTH
		57	BEN MOHR ROCK
		80	UNKNOWN
		98	GALIANO ISLAND
		99	DUNSMUIR ISLAND
AREA 172			
0	(FRB CODE FOR AR172,LOC 80)		
1	WALKER ROCK		
2	TRINCOMALI CHANNEL		
3	MONTAGUE HARBOUR		
4	LADYSMITH HARBOUR		
5	YELLOW POINT		
6	PORLIER PASS		
7	PYLADES CHANNEL		
14	DANGER REEFS		
15	REID ISLAND		
16	WRECK POINT		

TABLE 1. MEB LOCALITY CODINGS FOR B.C. HERRING DATA.
 NUMERICAL LISTING BY AREA (REVISED 10/01/72)

CODE	LOCALITY	CODE	LOCALITY
AREA 230		AREA 240	
45	NETTLE ISLAND	22	MEGIN RIVER
46	DAVID CHANNEL	23	ROSS PASSAGE
47	GREEN COVE	24	HOUTLA KOOTLA
48	PIPESTEM INLET	25	STEAMER COVE
49	LA PEROUSE BANK	26	QUAIT BAY
50	FORTY MILE BANK	27	STEWARDSON INLET
51	FINGER BANK	28	LONG BEACH
52	SOUTH EAST CORNER	29	SULPHUR PASS
53	BOTTLENECK	30	HEYDEN CHANNEL
54	CAPE BEALE SPIT	31	ADVENTURE POINT
55	GUNSIGHT	32	BIG WHITEPINE COVE
56	STEEP EDGE	33	LITTLE WHITEPINE COVE
57	SOUTH WEST CORNER	34	RAPHAEL POINT-OFFSHORE
58	SOUTH BANK	35	SYDNEY INLET-OFFSHORE
59	CABBAGE PATCH	36	ESTEVAN POINT-OFFSHORE
60	FIRING RANGE	80	UNKNOWN
80	UNKNOWN		

AREA 240

0	(FRB CODE FOR AR240, LOC 80)
1	FLORENCIA BAY
2	MATILDA INLET
3	SHELTER ARM
4	SYDNEY INLET
5	HESQUIAT HARBOUR
6	HOT SPRINGS (REFUGE) COVE
6	REFUGE (HOT SPRINGS) COVE
7	TOFINO INLET
8	MOSQUITO HARBOUR
9	BEDWELL SOUND
10	CYPRESS BAY
11	CLAYOQUOT SOUND
12	HERBERT INLET
13	WHITEPINE COVE
14	MILLAR CHANNEL
15	HOLMES INLET
16	LENNARD ISLAND
17	EPPER PASS
18	RILEY COVE
19	YOUNG BAY
20	BANDEN BAY
21	HECATE BAY

AREA 250

0	(FRB CODE FOR AR250, LOC 80)
1	COOK CHANNEL
2	TAHSIS INLET
3	EWIN INLET
4	BLIGH ISLAND-S.W. SHORE
5	MCKAY PASSAGE
6	NOOTKA SOUND
7	ELIZA PASSAGE
8	KING PASSAGE
9	KENDRICK INLET
10	ESPERANZA INLET
11	MARY BASIN
12	PORT ELIZA
13	SALTERY BAY
14	NUCHATLITZ INLET
15	QUEEN COVE
16	CATALA ISLAND
17	PORT LANGFORD
18	SPANISH PILOT GROUP
19	ZUCIARTE CHANNEL
20	NUCHATLITZ VILLAGE
21	SANTA GERTRUDIS COVE
22	BURWOOD POINT
24	FALSE CHANNEL

TABLE 1. MEB LOCALITY CODINGS FOR B.C. HERRING DATA.
 NUMERICAL LISTING BY AREA (REVISED 10/01/72)

CODE LOCALITY
 AREA 250

- 25 FRIENDLY COVE
- 26 CLERKE PENINSULA
- 27 ROSA ISLAND
- 28 STRANGE ISLAND
- 29 HOISS POINT
- 30 ROSA HARBOUR
- 31 OWOSSITA CREEK
- 32 OUTER NUCHATLITZ
- 33 NEWTON COVE
- 34 MARVINAS BAY
- 35 ZEBALLOS INLET
- 36 TLUPANA INLET
- 37 ESPINOSA INLET
- 38 GRAVEYARD BAY
- 39 NARVAEZ ISLAND
- 40 PANTOJA ISLAND
- 41 HARBOUR ISLAND
- 42 DOUBLE ISLAND
- 43 FALSE BAY
- 44 HEAD BAY
- 45 HECATE CHANNEL
- 46 MAQUINNA POINT
- 47 ESTEVAN POINT
- 48 SPUUTER ISLAND
- 49 GALIANO BAY
- 80 UNKNOWN

AREA 260

- 0 (FRB CODE FOR AR260,LOC 80)
- 1 KYUQUOT SOUND
- 2 WALTERS COVE
- 3 CROWTHER CHANNEL
- 4 AMAI (DEEP) INLET
- 4 DEEP (AMAI) INLET
- 5 OOUKINSH INLET
- 6 MALKSOPE INLET
- 7 NICOLAYE CHANNEL
- 8 NASPARTI INLET
- 9 DUTCHIES COVE
- 10 AMOS ISLAND
- 11 CLANNINICK COVE
- 12 CHAMISS BAY

CODE LOCALITY
 AREA 260

- 13 BUNSBY ISLAND
- 14 RUGGED POINT
- 15 MCLEAN ISLAND
- 16 HOLLYWOOD PASS
- 17 GAYE PASS
- 18 UNION ISLAND
- 19 BLIND ENTRANCE
- 20 CAPE COOK
- 21 COLE ROCK
- 80 UNKNOWN

AREA 270

- 0 (FRB CODE FOR AR270,LOC 80)
- 1 QUATSINO SOUND
- 2 NEROUTSOS INLET
- 3 WINTER HARBOUR
- 4 KLASKISH INLET
- 5 FORWARD INLET
- 6 KLASKINO INLET
- 7 LEESON HARBOUR
- 8 HAZARD POINT
- 9 MCDOUGAL ISLAND
- 10 KOPRINO HARBOUR
- 11 APPLE BAY
- 12 HOLBERG NARROWS
- 13 STEPHENS BAY
- 14 QUASHTIN CREEK
- 15 MOORES ISLAND
- 16 BROWNING INLET
- 17 MATHESW ISLAND
- 18 GREENWOOD POINT
- 19 ANCHORAGE ISLAND
- 20 HATHAWAY CREEK
- 80 UNKNOWN

TABLE 2. MEB LOCALITY CODINGS FOR B.C. HERRING DATA.
ALPHABETICAL LISTING BY AREA (REVISED 10/01/72)

CODE LOCALITY
AREA 61

- 8 RACEY INLET
- 10 RENNISON ISLAND
- 23 STEWART NARROWS
- 3 SURF INLET
- 9 WHALE CHANNEL
- 4 WRIGHT SOUND

CODE LOCALITY
AREA 64

- 2 FINLAYSON CHANNEL
- 4 HIEKISH NARROWS
- 1 KLEMTU PASSAGE
- 3 WATSON BAY

AREA 62

- 4 ALEXANDER INLET
- 10 HIGGINS PASSAGE
- 6 KITASU BAY
- 14 KWAKWA CREEK
- 1 LAREDO INLET
- 8 LAREDO SOUND
- 16 LARKIN POINT
- 9 MARVIN ISLANDS
- 2 MEYERS PASSAGE
- 11 OSMENT INLET
- 3 PARSONS ANCHORAGE
- 5 THISTLE PASSAGE
- 7 TRAHEY INLET
- 13 WILBY POINT
- 17 WINGATE POINT

AREA 63

- 1 AALTANASH INLET
- 5 BUTEDALE
- 8 FRASER REACH
- 2 GREEN INLET
- 7 KHUTZE INLET
- 4 KLEKANE INLET
- 9 SEPARATION POINT
- 3 SWANSON BAY
- 6 TOLMIE CHANNEL
- 10 WORK ISLAND

AREA 65

- 1 JACKSON PASS
- 6 JAMES BAY
- 4 NOWISH INLET
- 3 OSCAR PASS
- 2 SALMON BAY

AREA 66

- 16 BISHOP BAY
- 10 CLIO BAY
- 4 DEVASTATION CHANNEL
- 2 DOUGLAS CHANNEL
- 3 GILTTOYEE'S INLET
- 15 GOAT HARBOUR
- 7 HAWKESBURY ISLAND
- 5 KILDALA ARM
- 1 KITIMAT
- 8 LORETTA CHANNEL
- 12 MINNETTE BAY
- 11 MISKATIA INLET
- 14 MOUNTAIN INLET
- 9 PROMISE ISLAND
- 6 SUE CHANNEL
- 13 WATHLSTO CREEK

TABLE 2. MEB LOCALITY CODINGS FOR B.C. HERRING DATA.
ALPHABETICAL LISTING BY AREA (REVISED 10/01/72)

CODE LOCALITY
AREA 71

44 SPITFIRE ISLAND
65 STEWART INLET
3 THOMPSON BAY
70 THORBURNE ISLAND
12 TROUP PASSAGE
50 WATT BAY
75 WIGHAM COVE

AREA 79

7 ALARM COVE
11 CALVER POINT
1 CHATFIELD ISLAND
9 DEER LAGOON
18 EDNA ISLETS
5 GERMAN POINT
22 GOOSE ISLAND BANK N-E EDGE
13 GRIEF ISLAND
15 KITTYHAWK GROUP
19 LAKE ISLAND
10 LANG ISLAND
8 MATILDA ISLAND
6 PUTTS ISLAND
20 PRINCESS ALICE ISLAND
16 RAIT NARROWS
21 SEAFIRE ISLAND
12 SHINGLE ROCK
3 STRYKER ISLAND
14 TARGET BAY
17 TRIQUET ISLAND
4 WAKESIU PASSAGE

AREA 72

7 BRIGGS INLET
4 ELLERSLIE BAY
1 KYNOCH INLET
2 MATHIESON CHANNEL

CODE LOCALITY
AREA 72

3 ROSCOE INLET
5 SPILLER CHANNEL-HEAD
6 SPILLER INLET

AREA 81

7 ADDENBROKE ISLAND
6 CALVERT ISLAND
5 FISH EGG INLET
10 FISHER CHANNEL
12 FITZ HUGH SOUND
16 GOOSE ISLAND BANK S-E EDGE
2 HAKAI PASSAGE
15 ILLAHIE INLET
11 KILDIDT SOUND
1 KWAKSHUA CHANNEL
13 KWAKUME INLET
4 NALAU PASSAGE
3 NAMU
14 PRUTH BAY
9 SEA OTTER COVE
8 WARRIOR COVE

AREA 82

2 BURKE CHANNEL
7 COUSINS INLET
6 DEAN CHANNEL
14 ELCHO HARBOUR
13 EVANS INLET
9 HARLEQUIN BASIN
17 JENNY INLET
4 KIMSQUIT BAY
16 KWATNA INLET
10 LAGOON BAY
5 OCEAN FALLS
11 POINTER ISLAND
15 PORT JOHN

TABLE 2. MER LOCALITY CODINGS FOR B.C. HERRING DATA.
ALPHABETICAL LISTING BY AREA (REVISED 10/01/72)

CODE LOCALITY
AREA 82

12 SUNNY ISLAND

AREA 83

99 BELLA COOLA
97 NORTH BENTINCK ARM
98 SOUTH BENTINCK ARM

AREA 90

17 ALLARD BAY
5 CAPE CALVERT
8 CLARK POINT
9 DARBY CHANNEL
2 DRANEY INLET
14 FRYING PAN BAY
6 GOOSE BAY
3 HAROLD POINT
11 HERBERT POINT
12 KILBELLA BAY
18 MORGAN BAY
4 MOSES INLET
10 PEARL ROCKS
13 PIERCE BAY
1 RIVERS INLET-HEAD
7 SAFETY COVE
15 SANDELL BAY
16 SCHOONER PASS
19 SHOTBOLT BAY

CODE LOCALITY
AREA 100

4 BOSWELL INLET
16 BURNT ISLAND HARBOUR
9 DRY CREEK
3 EGG ISLAND
12 ETHEL COVE
14 FINIS NOOK
7 FLY BASIN
15 HICKEY COVE
6 INDIAN ISLAND
13 MARGARET BAY
10 MCBRIDE BAY
11 RIPON POINT
5 SEA OTTER GROUP
1 SMITH INLET
8 TAKUSH HARBOUR
2 VIRGIN ROCKS

AREA 110

6 ALLISON HARBOUR
3 BELIZE INLET
2 NUGENT SOUND
8 ROWLEY BAY
7 SALMON ARM
5 SCHWARTZENBERG LAGOON
1 SEYMOUR INLET
9 SHELTER BAY
10 STEAMER GROUND
4 STORM ISLAND

AREA 121

5 ALERT BAY
1 BATES PASSAGE
9 BEAVER COVE
14 BEAVER HARBOUR (FT. RUPERT)
6 BROWNING PASSAGE
4 CHRISTIE PASSAGE

TABLE 2. MEB LOCALITY CODINGS FOR B.C. HERRING DATA.
ALPHABETICAL LISTING BY AREA (REVISED 10/01/72)

CODE	LOCALITY	CODE	LOCALITY
	AREA 121		AREA 122
15	DEER ISLAND	15	VILLAGE ISLAND
18	DESERTERS ISLAND		
14	FORT RUPERT (BEAVER HBR.)		
7	GOLETAS CHANNEL		
2	HARDY BAY		
10	HOPE ISLAND		
3	MEXICANA POINT		
11	NIGEI ISLAND		AREA 123
12	NORTH VANCOUVER ISLAND		
8	PINE ISLAND	1	BELLEISLE SOUND
17	SCARLETT POINT	11	BOND SOUND
16	SHUSHARTIE BAY	27	BURLY BAY
13	SOINTULA	20	CLAYDON BAY
		12	CRAMER PASSAGE
		7	DRURY INLET
		26	ECHO BAY
		9	GRAPPLER SOUND
		13	GREENWAY SOUND
		28	GREGORY ISLAND
		23	HOPETOWN PASSAGE
		29	JOE COVE
		14	KENNETH PASSAGE
		5	KINGCOME INLET
		15	KULMAH ISLANDS
		2	MACKENZIE SOUND
		19	MONDAY ANCHORAGE
		30	OBRIEN BAY
		10	SARGEAUNT PASSAGE
		21	SCOTT COVE
		22	SHAWL BAY
		25	SHOAL HARBOUR
		3	SIMOOM SOUND
		31	SIMOOM SD.-NE WISHART PEN.
		24	SIMOOM SOUND-W GILFORD IS.
		4	THOMPSON SOUND
		16	TRIBUNE CHANNEL
		17	TURNBULL COVE
		8	VINER SOUND
		6	WAKEMAN SOUND
		18	WELLS PASSAGE
	AREA 122		
10	BARONET PASSAGE		
24	BEWARE COVE		
18	BEWARE PASSAGE		
6	BLACKFISH SOUND		
3	BONES BAY		
17	BOUGHEY BAY		
12	BROKEN ISLANDS		
13	CALL CREEK		
20	CAMP BAY		
14	CANOE PASSAGE		
27	CHATHAM CHANNEL		
1	CLID CHANNEL		
19	CUTTER COVE		
8	DOUBLE BAY		
7	DOUBLE ISLAND		
2	ELIOT PASSAGE		
26	GREBE COVE		
16	HEALTH BAY		
23	HEALTH LAGOON		
28	JOHNSTONE STRAIT-WEST		
21	MEADE BAY		
5	MINSTREL ISLAND		
4	PARSONS BAY		
11	PORT HARVEY		
22	POTTS LAGOON		
9	RETREAT PASSAGE		
25	SERPENTINE PASS		

TABLE 2. MEB LOCALITY CODINGS FOR B.C. HERRING DATA.
ALPHABETICAL LISTING BY AREA (REVISED 10/01/72)

CODE LOCALITY
AREA 124

3 ANNUHATI POINT
4 CASCADE POINT
2 GLENDALE COVE
1 KNIGHT INLET

CODE LOCALITY
AREA 132

5 FRASER BAY
3 FREDERICK ARM
2 LOUGHBOROUGH INLET
6 MCBRIDE BAY
1 PHILLIPS ARM
4 PYM POINT

AREA 131

18 BELLS BAY
20 CAPE MUDGE
23 CARRINGTON BAY
17 CHONAT BAY
7 DEEPWATER BAY
3 DISCOVERY PASS
5 EVANS BAY
11 FRANCISCO POINT
6 GRANITE BAY
14 HERIOT BAY
12 HYACINTHE BAY
4 JOHNSTONE STRAIT-EAST
15 KANISH BAY
19 LAGOON BAY
22 MARINA ISLAND
27 MAYNE PASS
10 OKISOLLO CHANNEL
2 PLUMPER BAY
21 QUADRA ISLAND-SOUTH
24 QUARTZ BAY
1 QUATHIASKI COVE
16 REBECCA SPIT
8 SEYMOUR NARROWS
13 SMALL INLET
9 SUTIL CHANNEL
25 VON DONOP INLET
26 WHALETOWN BAY

AREA 133

4 BEAR BAY
1 BUTE INLET
5 BUTE INLET-HEAD
6 DENT ISLAND
7 ORFORD BAY
2 RAMSAY ARM
3 STUART ISLAND
8 WADDINGTON HARBOUR

AREA 140

9 BAYNES SOUND
22 BIG QUALICUM RIVER
16 BOWSER
5 CAPE LAZO
21 COMOX FLATS
11 COMOX HARBOUR
8 DEEP BAY
4 DENMAN ISLAND
33 DENMAN POINT
20 FANNY BAY
25 FRENCH CREEK
17 GARTLEY POINT
24 HART CREEK
19 HINDOO CREEK
10 HORNBY ISLAND
28 KOMASS BLUFF
6 KYE BAY
2 LAMBERT CHANNEL

TABLE 2. MEB LOCALITY CODINGS FOR B.C. HERRING DATA.
ALPHABETICAL LISTING BY AREA (REVISED 10/01/72)

CODE	LOCALITY	CODE	LOCALITY
	AREA 160		AREA 172
19	VANGUARD BAY	46	BALLINGALL ISLETS
30	WELCOME PASS	57	BEN MOHR ROCK
40	WESTVIEW	24	BLACKBERRY POINT
42	WILLINGDON BEACH	18	BOAT HARBOUR
		27	BOULDER POINT
		38	BREAKWATER ISLAND
		25	CARDALE POINT
		41	CHEMAINUS (HOSPITAL POINT)
		34	CLAM BAY
		17	COFFIN POINT
		29	CROFTON
		14	DANGER REEFS
		32	DAYMAN ISLAND
		23	DE COURCY ISLAND
		56	DODD NARROWS-SOUTH
		99	DUNSMUIR ISLAND
		49	EVENING COVE
		20	FALSE NARROWS
		19	GABRIOLA PASSAGE
		98	GALIANO ISLAND
		41	HOSPITAL POINT (CHEMAINUS)
		36	HUDSON ISLAND
		52	KULLEET BAY
		37	KUPER ISLAND
		4	LADYSMITH HARBOUR
		26	LINK ISLAND
		3	MONTAGUE HARBOUR
		50	MUDGE ISLAND
		33	NORTH COVE
		54	PARKER ISLAND
		35	PILKEY POINT
		6	PORLIER PASS
		28	PREEDY HARBOUR
		7	PYLADES CHANNEL
		53	RAGGED ISLAND
		15	REID ISLAND
		51	ROUND ISLAND
		44	RUXTON ISLAND
		43	RUXTON PASS
		30	SCOTT ISLAND
		39	SEARS ISLAND
		55	SECRETARY ISLANDS
		31	SHINGLE POINT
		48	SHIP POINT
		42	STUART CHANNEL
		21	TELEGRAPH HARBOUR
		2	TRINCOMALI CHANNEL
		40	VALDES ISLAND
	AREA 171		
12	BALLENAS CHANNEL		
19	BLUNDEN POINT		
17	DEPARTURE BAY		
85	DODD NARROWS-NORTH		
26	DORCAS POINT		
37	ENTRANCE ISLAND		
22	FIVE FINGER ISLAND		
32	HAMMOND BAY		
25	HARMAC		
30	HORSWELL BLUFF		
31	ICARUS POINT		
21	JACK POINT		
24	LANTZVILLE		
13	MAUDE ISLAND		
34	MCKAY POINT		
18	NANAIMO		
11	NANOOSE BAY		
36	NANOOSE BAY-ENTRANCE		
35	NANOOSE BAY-HEAD		
33	NARES POINT		
20	NECK POINT		
23	NEWCASTLE CHANNEL		
9	NORTHUMBERLAND CHANNEL		
10	RAINBOW CHANNEL		
28	SCHOONER COVE		
29	TAYLOR BAY		
27	WALLIS POINT		

TABLE 2. MEB LOCALITY CODINGS FOR B.C. HERRING DATA.
ALPHABETICAL LISTING BY AREA (REVISED 10/01/72)

CODE LOCALITY
AREA 172

1 WALKER ROCK
45 WALLACE ISLAND
22 WILLY ISLAND
47 WISE ISLAND
16 WRECK POINT
5 YELLOW POINT

AREA 180

10 ACTIVE PASS
16 ANNETTE INLET
12 BEAVER POINT
31 BEDWELL HARBOUR
24 BIRDSEYE COVE
38 BOOT COVE
11 CAMPBELL BAY
44 CANOE ROCK
7 CAPTAIN PASSAGE
39 CHAIN ISLAND
28 COAL POINT
32 COLBURNE PASSAGE
35 COLES BAY
43 COWICHAN GAP
33 DEEP COVE
48 DINNER POINT
49 ENTERPRISE REEF
13 EAST POINT
46 FINLAYSON ARM
4 FULFORD HARBOUR
8 GANGES HARBOUR
30 GENDA BAY
22 GLENTHORNE PASSAGE
25 GOLDSTREAM FLATS
34 JAMES BAY
17 LONG HARBOUR
18 LYALL HARBOUR
15 MORESBY ISLAND
37 NARVAEZ BAY
42 OTTER BAY
26 PATRICIA BAY
23 PAYNE POINT
14 PENDER ISLAND
9 PLUMPER SOUND

CODE LOCALITY
AREA 180

20 PORT BROWNING
41 PORTLOCK POINT
45 RUSSELL ISLAND
1 SAANICH INLET
3 SANSUM NARROWS
2 SATELLITE CHANNEL
29 SATURNA ISLAND
21 SELBY COVE
40 SHINGLE BAY
5 SWANSON CHANNEL
36 TOD INLET
27 TOWNER BAY
6 TUMBO CHANNEL
47 WELBURY BAY
19 WINTER COVE

AREA 190

2 ALBERT HEAD
16 CHURCH HEAD
18 DISCOVERY ISLAND
8 ESQUIMALT HARBOUR
9 ESQUIMALT LAGOON
7 GORGE (PORTAGE INLET)
15 HEIN BANK (USA)
10 OGDEN POINT
11 PARRY BAY
12 PEDDER BAY
7 PORTAGE INLET (GORGE)
14 PORT ANGELES (USA)
6 RACE ROCKS
4 SIDNEY CHANNEL
17 TRIAL ISLAND
13 TSEHUM HARBOUR
3 VICTORIA
1 WILLIAM HEAD

TABLE 2. MEB LOCALITY CODINGS FOR B.C. HERRING DATA.
ALPHABETICAL LISTING BY AREA (REVISED 10/01/72)

CODE	LOCALITY	CODE	LOCALITY
	AREA 201		AREA 230
1	PORT SAN JUAN	19	AMPHITRITE POINT
2	SOMBRIO POINT	37	ANCHORAGE ISLAND
		24	BAMFIELD
		14	BARKLEY SOUND
		26	BIG BANK
		53	BOTTLENECK
		59	CABBAGE PATCH
		1	CAPE BEALE
		54	CAPE BEALE SPIT
		23	COASTER CHANNEL
		46	DAVID CHANNEL
		29	DUTCH HARBOUR
		2	EASTERN (TREVOR) CHANNEL
		8	EFFINGHAM INLET
		28	FATTY BASIN
		51	FINGER BANK
		60	FIRING RANGE
		18	FORBES ISLAND
		50	FORTY MILE BANK
		43	GRAPPLER INLET
		47	GREEN COVE
		55	GUNSIGHT
		38	HILLIER ISLAND
		10	IMPERIAL EAGLE (MIDDLE) CH.
		21	JUNCTION PASSAGE
		33	KELP (ROQUEFEUIL) BAY
		20	KILDONAN
		49	LA PEROUSE BANK
		40	LARKIN ISLAND
		11	LOUDDON (WESTERN) CHANNEL
		34	LYALL POINT
		17	MACOAH PASSAGE
		30	MAGGIE RIVER
		13	MAYNE BAY
		10	MIDDLE (IMPERIAL EAGLE) CH.
		45	NETTLE ISLAND
		12	PEACOCK CHANNEL
		48	PIPESTEM INLET
		6	RAINY BAY
		36	REFUGE ISLAND
		33	ROQUEFEUIL (KELP) BAY
		4	SAN MATEO BAY
		3	SARITA BAY
		39	SCOW BAY
		9	SECHART CHANNEL
		44	SHEARS ISLAND
		31	SNOWDEN ISLAND
		58	SOUTH BANK
	AREA 202		
7	ANDERSON COVE		
16	BECHER BAY		
5	BEECHEY HEAD		
8	DONALDSON ISLAND		
2	JORDAN RIVER		
12	KYDAKA POINT		
11	MAGDALENA POINT		
10	OBSERVATORY POINT (USA)		
6	OTTER POINT		
9	PILLER POINT (USA)		
14	SAN SIMON POINT		
3	SHERRINGHAM POINT		
13	SOOKE BAY		
15	TONGUE POINT		
4	SOOKE HARBOUR		
	AREA 210		
7	BONILLA POINT		
3	CARMANAH POINT		
8	CARMANAH TOW		
4	CLO-DOSE		
6	JUAN DE FUCA STRAIT		
1	NITINAT LAKE		
5	PACHENA POINT		
10	PACHENA TOW		
11	PRAIRIE		
2	SWIFTSURE BANK		
9	YANKEE TOW		

TABLE 2. MEB LOCALITY CODINGS FOR B.C. HERRING DATA.
ALPHABETICAL LISTING BY AREA (REVISED 10/01/72)

CODE	LOCALITY	CODE	LOCALITY
	AREA 230		AREA 240
52	SOUTH EAST CORNER	6	REFUGE (HOT SPRINGS) COVE
57	SOUTH WEST CORNER	18	RILEY COVE
56	STEEP EDGE	23	ROSS PASSAGE
35	ST INES ISLAND	3	SHELTER ARM
15	STOPPER ISLANDS	25	STEAMER COVE
22	SUNSHINE BAY	27	STEWARDSON INLET
16	TOQUART BAY	29	SULPHUR PASS
2	TREVOR (EASTERN) CHANNEL	4	SYDNEY INLET
42	TWO RIVERS	35	SYDNEY INLET-OFFSHORE
5	UCHUCKLESIT INLET	7	TOFINO INLET
25	UCLUELET	13	WHITEPINE COVE
27	USELESS INLET	19	YOUNG BAY
7	VERNON BAY		
32	WEBSTER ISLAND		
11	WESTERN (LOUDOUN) CHANNEL		

AREA 250

AREA 240

31	ADVENTURE POINT	4	BLIGH ISLAND-S.W. SHORE
20	BAWDEN BAY	22	BURWOOD POINT
9	BEDWELL SOUND	16	CATALA ISLAND
32	BIG WHITEPINE COVE	26	CLERKE PENINSULA
11	CLAYOQUOT SOUND	1	COOK CHANNEL
10	CYPRESS BAY	42	DOUBLE ISLAND
17	EPPER PASS	7	ELIZA PASSAGE
36	ESTEVAN POINT-OFFSHORE	10	ESPERANZA INLET
1	FLORENCIA BAY	37	ESPINOSA INLET
21	HECATE BAY	47	ESTEVAN POINT
12	HERBERT INLET	3	EWIN INLET
5	HESQUIAT HARBOUR	43	FALSE BAY
30	HEYDEN CHANNEL	24	FALSE CHANNEL
15	HOLMES INLET	25	FRIENDLY COVE
6	HOT SPRINGS (REFUGE) COVE	49	GALIANO BAY
24	HOUTLA KOOTLA	38	GRAVEYARD BAY
16	LENNARD ISLAND	41	HARBOUR ISLAND
33	LITTLE WHITEPINE COVE	44	HEAD BAY
28	LONG BEACH	45	HECATE CHANNEL
2	MATILDA INLET	29	HOISS POINT
22	MEGIN RIVER	9	KENDRICK INLET
14	MILLAR CHANNEL	8	KING PASSAGE
8	MOSQUITO HARBOUR	46	MAQUINNA POINT
26	QUAIT BAY	34	MARVINAS BAY
34	RAPHAEL POINT-OFFSHORE	11	MARY BASIN
		5	MCKAY PASSAGE
		39	NARVAEZ ISLAND
		33	NEWTON COVE

TABLE 2. MEB LOCALITY CODINGS FOR B.C. HERRING DATA.
ALPHABETICAL LISTING BY AREA (REVISED 10/01/72)

CODE	LOCALITY	CODE	LOCALITY
	AREA 250		AREA 260
6	NOOTKA SOUND	18	UNION ISLAND
14	NUCHATLITZ INLET	2	WALTERS COVE
20	NUCHATLITZ VILLAGE		
32	OUTER NUCHATLITZ		
31	OWOSSITA CREEK		
40	PANTOJA ISLAND		
12	PORT ELIZA		
17	PORT LANGFORD		
15	QUEEN COVE		
30	ROSA HARBOUR		
27	ROSA ISLAND		
13	SALTERY BAY		
21	SANTA GERTRUDIS COVE		
18	SPANISH PILOT GROUP		
48	SPOUTER ISLAND		
28	STRANGE ISLAND		
2	TAHSIS INLET		
36	TLUPANA INLET		
35	ZEBALLOS INLET		
19	ZUCIARTE CHANNEL		
	AREA 260		
4	AMAI (DEEP) INLET		
10	AMOS ISLAND		
19	BLIND ENTRANCE		
13	BUNSBY ISLAND		
20	CAPE COOK		
12	CHAMISS BAY		
11	CLANNINICK COVE		
21	COLE ROCK		
3	CROWTHER CHANNEL		
4	DEEP (AMAI) INLET		
9	DUTCHIES COVE		
17	GAYE PASS		
16	HOLLYWOOD PASS		
1	KYUQUOT SOUND		
6	MALKSOPE INLET		
15	MCLEAN ISLAND		
8	NASPARTI INLET		
7	NICOLAYE CHANNEL		
5	OUOUKINSH INLET		
14	RUGGED POINT		
			AREA 270
		19	ANCHORAGE ISLAND
		11	APPLE BAY
		16	BROWNING INLET
		5	FORWARD INLET
		18	GREENWOOD POINT
		20	HATHAWAY CREEK
		8	HAZARD POINT
		12	HOLBERG NARROWS
		6	KLASKINO INLET
		4	KLASKISH INLET
		10	KOPRINO HARBOUR
		7	LEESON HARBOUR
		17	MATHEWS ISLAND
		9	MCDUGAL ISLAND
		15	MOORES ISLAND
		2	NEROUTSOS INLET
		14	QUASHTIN CREEK
		1	QUATSINO SOUND
		13	STEPHENS BAY
		3	WINTER HARBOUR
			AREA 280
		15	BEDWELL BAY
		2	BURRARD INLET
		13	FISHERMANS COVE
		14	GIBSONS LANDING
		7	HORSESHOE BAY
		1	HOWE SOUND
		6	INDIAN ARM
		12	KEATS ISLAND
		10	LONG BAY
		9	PORT GRAVES

TABLE 2. MEB LOCALITY CODINGS FOR B.C. HERRING DATA.
ALPHABETICAL LISTING BY AREA (REVISED 10/01/72)

CODE	LOCALITY	CODE	LOCALITY
AREA 280		AREA 508	
3	PORT MOODY	8	LUMMI ISLAND
11	SHOAL CHANNEL	9	MOSQUITO PASS
4	SQUAMISH	10	POINT FRANCIS
5	VANCOUVER HARBOUR	11	PRESIDENT CHANNEL
		12	REID HARBOUR
		13	ROCHE HARBOUR
		15	SHALLOW BAY
		16	SUCIA ISLAND
		17	WALDRON ISLAND
		18	WEST SOUND
		19	WESTCOTT BAY
AREA 290			
3	BOUNDARY BAY		
7	CRESCENT BEACH		
4	FRASER RIVER		
8	GRAUER BEACH		
9	MUD BAY-BOUNDARY BAY		
1	POINT GREY		
2	POINT ROBERTS		
5	SEMAHMOO BAY		
6	WHITE ROCK		
0	UNKNOWN		
AREA 300			
1	GOOSE ISLAND BANK S EDGE		
80	(MEB CODE FOR AR300,LOC00)		
0	UNKNOWN		
AREA 508			
3	BELLINGHAM BAY		
1	BIRCH BAY		
4	BLAINE HARBOUR		
5	EAST SOUND		
6	ECHO BAY		
7	FISHER POINT		
2	HALE PASS		

TABLE 3. MEB LOCALITY CODINGS FOR B.C. HERRING DATA.
ALPHABETICAL LISTING (REVISED 10/01/72)

AREA LOC.	PLACE NAME	AREA LOC.	PLACE NAME
63 1	AALTANASH INLET	61 1	BARNARD HARBOUR
51 27	ABSALOM ISLAND	122 10	BARONET PASSAGE
180 10	ACTIVE PASS	42 28	BARRET ROCK
81 7	ADDENBROKE ISLAND	121 1	BATES PASSAGE
240 31	ADVENTURE POINT	140 9	BAYNES SOUND
124 3	AHNUHATI POINT	240 20	BAWDEN BAY
52 6	ALA PASS	133 4	BEAR BAY
79 7	ALARM COVE	23 21	BEATTIE ANCHORAGE
190 2	ALBERT HEAD	21 5	BEATTIE POINT
121 5	ALERT BAY	121 9	BEAVER COVE
62 4	ALEXANDER INLET	121 14	BEAVER HARBOUR (FT. RUPERT)
90 17	ALLARD BAY	51 5	BEAVER PASSAGE
21 3	ALLIFORD BAY	180 12	BEAVER POINT
110 6	ALLISON HARBOUR	202 16	BECHER BAY
260 4	AMAI (DEEP) INLET	280 15	BEDWELL BAY
260 10	AMOS ISLAND	180 31	BEDWELL HARBOUR
230 19	AMPHITRITE POINT	240 9	BEDWELL SOUND
270 19	ANCHORAGE ISLAND	202 5	BEECHEY HEAD
230 37	ANCHORAGE ISLAND	110 3	BELIZE INLET
160 28	ANDERSON BAY	23 22	BELJAY BAY
202 7	ANDERSON COVE	71 9	BELLA BELLA
52 17	ANGER ISLAND	83 99	BELLA COOLA
180 16	ANNETTE INLET	123 1	BELLEISLE SOUND
21 4	ANTHRACITE POINT	42 20	BELLETTI ISLAND
270 11	APPLE BAY	508 3	BELLINGHAM BAY
71 76	ARMILLAN BAY	131 18	BELLS BAY
41 7	ARTHUR PASSAGE	172 57	BEN MOHR ROCK
61 25	ASHDOWN (PASSAGE) ISLAND	71 34	BERRY INLET
22 13	ATHLOW BAY	122 24	BEWARE COVE
23 17	ATLI INLET	122 18	BEWARE PASSAGE
150 14	ATREVIDA REEF	230 26	BIG BANK
10 5	AWUN BAY	42 4	BIG BAY
		23 23	BIG GOOSE BAY
		140 22	BIG QUALICUM RIVER
		23 11	BIGSBY INLET
		240 32	BIG WHITEPINE COVE
		51 24	BILLY ISLAND
		508 1	BIRCH BAY
23 19	BAG HARBOUR	180 24	BIRDSEYE COVE
52 9	BAKER INLET	31 5	BIRNIE ISLAND
171 12	BALLENAS CHANNEL	66 16	BISHOP BAY
160 34	BALLET BAY	172 24	BLACKBERRY POINT
172 46	BALLINGALL ISLETS	122 6	BLACKFISH SOUND
230 24	BAMFIELD	508 4	BLAINE HARBOUR
51 15	BANKS ISLAND	71 53	BLAIR INLET
21 27	BARE ISLAND	250 4	BLIGH ISLAND-S.W. SHORE
160 14	BARGAIN BAY	160 5	BLIND BAY
160 31	BARGAIN NARROWS	150 25	BLIND CREEK
23 20	BARGE POINT	260 19	BLIND ENTRANCE
230 14	BARKLEY SOUND	150 20	BLISS LANDING

TABLE 3. MEB LOCALITY CODINGS FOR B.C. HERRING DATA.
ALPHABETICAL LISTING (REVISED 10/01/72)

AREA LOC.	PLACE NAME	AREA LOC.	PLACE NAME
171 19	BLUNDEN POINT	31 3	CAAMANO PASSAGE
172 18	BOAT HARBOUR	51 19	CAAMANO SOUND
71 49	BOB BAY	230 59	CABBAGE PATCH
71 14	BODDY PASSAGE/NARROWS	160 33	CALDER ISLAND
23 42	BOLKUS ISLAND	122 13	CALL CREEK
123 11	BOND SOUND	79 11	CALVER POINT
122 3	BONES BAY	81 6	CALVERT ISLAND
210 7	BONILLA POINT	122 20	CAMP BAY
51 30	BONILLA ROCK	180 11	CAMPBELL BAY
22 29	BOOMCHAIN BAY	71 79	CAMPBELL ISLAND-SW. SHORE
180 38	BOOT COVE	51 23	CAMP CREEK
100 4	BOSWELL INLET	42 26	CANOE PASS
22 14	BOTANY BAY	122 14	CANOE PASSAGE
230 53	BOTTLENECK	180 44	CANOE ROCK
122 17	BOUGHEY BAY	230 1	CAPE BEALE
172 27	BOULDER POINT	230 54	CAPE BEALE SPIT
290 3	BOUNDARY BAY	90 5	CAPE CALVERT
140 16	BOWSER	260 20	CAPE COOK
71 78	BREADNER GROUP	51 1	CAPE GEORGE
172 38	BREAKWATER ISLAND	140 5	CAPE LAZO
71 73	BRENNER BAY	131 20	CAPE MUDGE
72 7	BRIGGS INLET	52 7	CAPTAIN COVE
122 12	BROKEN ISLANDS	180 7	CAPTAIN PASSAGE
51 9	BROWNING ENTRANCE	172 25	CARDALE POINT
270 16	BROWNING INLET	210 3	CARMANAH POINT
121 6	BROWNING PASSAGE	210 8	CARMANAH TOW
71 35	BRYDON CHANNEL	23 25	CARMICHAEL PASS
160 4	BUCCANEER BAY	131 23	CARRINGTON BAY
71 15	BULLOCK CHANNEL	124 4	CASCADE POINT
260 13	BUNSBY ISLAND	250 16	CATALA ISLAND
250 22	BURDWOOD POINT	71 54	CECILIA ISLAND
82 2	BURKE CHANNEL	180 39	CHAIN ISLAND
123 27	BURLY BAY	260 12	CHAMISS BAY
23 13	BURNABY ISLAND	61 6	CHAPPLE INLET
23 7	BURNABY STR/NARROWS	79 1	CHATFIELD ISLAND
42 16	BURNT CLIFF ISLAND	122 27	CHATHAM CHANNEL
100 16	BURNT ISLAND HARBOUR	42 19	CHATHAM SOUND-INSHORE
280 2	BURRARD INLET	41 14	CHATHAM SOUND-OFFSHORE
133 1	BUTE INLET	172 41	CHEMAINUS (HOSPITAL POINT)
133 5	BUTE INLET-HEAD	67 2	CHIEF MATHEWS BAY
63 5	BUTEDALE	41 2	CHISHORE PASSAGE
41 17	BUTLER COVE	131 17	CHONAT BAY
41 4	BUTTERWORTH ROCKS	21 6	CHRISTIE BAY
42 33	BUTZE RAPIDS	121 4	CHRISTIE PASSAGE
		190 16	CHURCH HEAD
		172 34	CLAM BAY
		51 25	CLAMSHELL ISLAND
		260 11	CLANNINICK COVE
		22 15	CLAPP BASIN
		90 8	CLARK POINT

TABLE 3. MEB LOCALITY CODINGS FOR B.C. HERRING DATA.
ALPHABETICAL LISTING (REVISED 10/01/72)

AREA LOC.	PLACE NAME	AREA LOC.	PLACE NAME
123 20	CLAYDON BAY	172 32	DAYMAN ISLAND
240 11	CLAYOQUOT SOUND	172 23	DE COURCY ISLAND
250 26	CLERKE PENINSULA	82 6	DEAN CHANNEL
66 10	CLID BAY	71 74	DEARTH ISLAND
122 1	CLID CHANNEL	21 31	DEENA CREEK
22 16	CLONARD BAY	140 8	DEEP BAY
210 4	CLU-OOSE	180 33	DEEP COVE
190 28	COAL POINT	260 4	DEEP (AMAI) INLET
230 23	COASTER CHANNEL	131 7	DEEPWATER BAY
71 23	CODFISH PASSAGE	121 15	DEER ISLAND
172 17	COFFIN POINT	79 9	DEER LAGOON
180 32	COLBURN PASSAGE	71 24	DEER PASSAGE
260 21	COLE ROCK	42 3	DENISE ARM
180 35	COLES BAY	140 4	DENMAN ISLAND
61 2	COMMANDO INLET	140 33	DENMAN POINT
140 21	COMOX FLATS	133 6	DENT ISLAND
140 11	COMOX HARBOUR	171 17	DEPARTURE BAY
250 1	COOK CHANNEL	160 13	DESERTED BAY
150 26	COPELAND (RAGGED) ISLANDS	121 18	DESERTERS ISLAND
23 48	COPPER ISLANDS	66 4	DEVASTATION CHANNEL
61 12	CORNWALL INLET	42 22	DIGBY ISLAND
150 6	CORTES BAY	180 48	DINNER POINT
82 7	COUSINS INLET	150 17	DINNER ROCK
180 43	COWICHAN GAP	190 18	DISCOVERY ISLAND
123 12	CRAMER PASSAGE	131 3	DISCOVERY PASS
52 25	CRAZY INLET	31 14	DODD ISLAND
41 24	CREAK ISLANDS	171 85	DODD NARROWS-NORTH
160 11	CRESCENT BAY	172 56	DODD NARROWS-SOUTH
290 7	CRESCENT BEACH	23 26	DOLOMITE NARROWS
23 44	CRESCENT INLET	51 29	DOLPHIN ISLAND
172 29	CROFTON	71 57	DOON LAGOON
260 3	CROWTHER CHANNEL	71 36	DONALD POINT
71 8	CULTUS SOUND	202 8	DONALDSON ISLAND
23 15	CUMSHEWA INLET	171 26	DORCAS POINT
31 7	CUNNINGHAM PASS	122 8	DOUBLE BAY
122 19	CUTTER COVE	122 7	DOUBLE ISLAND
240 10	CYPRESS BAY	250 42	DOUBLE ISLAND
71 67	CYPRESS ISLAND	66 2	DOUGLAS CHANNEL
		22 18	DOUGLAS INLET
		71 29	DOVE POINT
		22 12	DOWNIE ISLAND
		90 2	DRANEY INLET
		51 35	DRIES INLET
		123 7	DRURY INLET
172 14	DANGER REEFS	100 9	DRY CREEK
90 9	DARBY CHANNEL	61 19	DUCKERS ISLAND
23 4	DARWIN SOUND	71 31	DUFFERIN ISLAND
68 3	DAVID BAY	71 63	DUMAS POINT
230 46	DAVID CHANNEL	42 9	DUNCAN BAY
22 17	DAWSON HARBOUR	31 6	DUNDAS ISLAND-NORTH

TABLE 3. MED LOCALITY CODINGS FOR B.C. HERRING DATA.
ALPHABETICAL LISTING (REVISED 10/01/72)

AREA LUC.	PLACE NAME	AREA LUC.	PLACE NAME
41 8	DUNDAS ISLAND-SOUTH	22 19	FAIRFAX INLET
71 45	DUNDIVAN INLET	250 43	FALSE BAY
41 13	DUNIRA ISLAND	250 24	FALSE CHANNEL
172 99	DUNSMUIR ISLAND	172 20	FALSE NARROWS
230 29	DUTCH HARBOUR	140 20	FANNY BAY
260 9	DUTCHIES COVE	230 28	FATTY BASIN
		230 51	FINGER BANK
		64 2	FINLAYSON CHANNEL
		150 28	FINN BAY
		100 14	FINIS NOOK
		180 46	FINLAYSON ARM
		31 9	FINLAYSON ISLAND-EAST
230 2	EASTERN (TREVOR) CHANNEL	41 30	FINLAYSON ISLAND-WEST
52 11	EAST INLET	81 5	FISH EGG INLET
180 13	EAST POINT	230 60	FIRING RANGE
508 5	EAST SOUND	81 10	FISHER CHANNEL
123 26	ECHO BAY	508 7	FISHER POINT
508 6	ECHO BAY	280 13	FISHERMANS COVE
23 51	ECHO HARBOUR	81 12	FITZ HUGH SOUND
79 18	EDNA ISLETS	171 22	FIVE FINGER ISLAND
41 6	EDYE PASSAGE	24 1	FLAMINGO INLET
230 8	EFFINGHAM INLET	240 1	FLORENCIA BAY
100 3	EGG ISLAND	21 24	FLOWERY ISLAND
160 12	EGMONT	100 7	FLY BASIN
82 14	ELCHO HARBOUR	230 18	FORBES ISLAND
122 2	ELIOT PASSAGE	121 14	FORT RUPERT (BEAVER HBR.)
250 7	ELIZA PASSAGE	230 50	FORTY MILE BANK
72 4	ELLERSLIE BAY	270 5	FORWARD INLET
61 18	EMILY CARR INLET	160 24	FOUR MILE POINT
22 31	EMPIRE ANCHORAGE	160 32	FRANCIS POINT
22 8	ENGLEFIELD BAY	131 11	FRANCISCO POINT
180 49	ENTERPRISE REEF	132 5	FRASER BAY
171 37	ENTRANCE ISLAND	63 8	FRASER REACH
240 17	EPPER PASS	290 4	FRASER RIVER
250 10	ESPERANZA INLET	132 3	FREDERICK ARM
250 37	ESPINOSA INLET	51 3	FREEMAN PASSAGE
190 8	ESQUIMALT HARBOUR	140 25	FRENCH CREEK
190 9	ESQUIMALT LAGOON	250 25	FRIENDLY COVE
61 24	ESTEVAN ISLAND	90 14	FRYING PAN BAY
250 47	ESTEVAN POINT	180 4	FULFORD HARBOUR
240 36	ESTEVAN POINT-OFFSHORE		
100 12	ETHEL COVE		
131 5	EVANS BAY		
82 13	EVANS INLET		
172 49	EVENING COVE		
61 20	EVINRUDE INLET		
250 3	EWIN INLET	172 19	GABRIOLA PASSAGE
		71 25	GALE PASSAGE
		250 49	GALIANO BAY
		172 98	GALIANO ISLAND

TABLE 3. MEB LOCALITY CODINGS FOR B.C. HERRING DATA.
ALPHABETICAL LISTING (REVISED 10/01/72)

AREA LOC.	PLACE NAME	AREA LOC.	PLACE NAME
42 6	GALLOWAY RAPIDS	51 34	GURD ISLAND
180 8	GANGES HARBOUR		
160 29	GARDEN BAY		
67 1	GARDNER CANAL		
140 17	GARTLEY POINT		
51 4	GASBOAT PASSAGE		
260 17	GAYE PASS		
41 26	GENN ISLANDS	81 2	HAKAI PASSAGE
180 30	GENOA BAY	508 2	HALE PASS
23 27	GEORGE BAY	171 32	HAMMOND BAY
79 5	GERMAN POINT	71 48	HAMPDEN BAY
160 15	GERRANS BAY	31 17	HANKIN REEF
280 14	GIBSONS LANDING	250 41	HARBOUR ISLAND
21 23	GILLATT ISLAND	31 13	HARBOUR ISLAND
66 3	GILTTOYES INLET	31 18	HARBOUR REEF
124 2	GLENDALE COVE	121 2	HARDY BAY
180 22	GLENTHORNE PASSAGE	82 9	HARLEQUIN BASIN
66 15	GOAT HARBOUR	171 25	HARMAC
180 25	GOLDSTREAM FLATS	90 3	HAROLD POINT
121 7	GOLETAS CHANNEL	23 47	HARRIET HARBOUR
71 37	GOODLAD BAY	150 16	HARWOOD ISLAND
90 6	GOOSE BAY	140 24	HART CREEK
71 6	GOOSE ISLAND	61 21	HASTINGS ISLAND / LAGOON
79 22	GOOSE ISLAND BANK N-E EDGE	270 20	HATHAWAY CREEK
300 1	GOOSE ISLAND BANK S EDGE	66 7	HAWKESBURY ISLAND
81 16	GOOSE ISLAND BANK S-E EDGE	270 8	HAZARD POINT
190 7	GORGE (PORTAGE INLET)	250 44	HEAD BAY
51 7	GOSCHEN ISLAND	122 16	HEALTH BAY
71 38	GOW ISLAND	122 23	HEALTH LAGOON
24 3	GOWGAIA BAY	240 21	HECATE BAY
150 11	GRACE HARBOUR	250 45	HECATE CHANNEL
131 6	GRANITE BAY	41 33	HECATE STRAIT GULLEY
230 43	GRAPPLER INLET	41 1	HECATE STR-N OF CP GEORGE
123 9	GRAPPLER SOUND	51 2	HECATE STR-S OF CP GEORGE
21 30	GRASSIE ISLAND	21 2	HECATE STR-OFF SKIDEGATE
31 12	GRASSY POINT	190 15	HEIN BANK (USA)
290 8	GRAUER BEACH	61 7	HELMCKEN INLET
250 38	GRAVEYARD BAY	240 12	HERBERT INLET
122 26	GREBE COVE	90 11	HERBERT POINT
230 47	GREEN COVE	41 16	HERBERT REEFS
63 2	GREEN INLET	131 14	HERIOT BAY
123 13	GREENWAY SOUND	150 15	HERNANDO ISLAND
270 18	GREENWOOD POINT	240 5	HESQUIAT HARBOUR
123 28	GREGORY ISLAND	52 5	HEVENOR INLET
52 21	GRENVILLE CHANNEL	240 30	HEYDEN CHANNEL
79 13	GRIEF ISLAND	100 15	HICKEY COVE
160 35	GRIEF POINT	160 37	HIDDEN BASTN/BAY
71 40	GULLCHUCK (KAKUSHDISH) HBR.	64 4	HIEKISH NARROWS
71 17	GUNBOAT PASSAGE	62 10	HIGGINS PASSAGE
230 55	GUNSIGHT	230 38	HILLIER ISLAND

TABLE 3. MEB LOCALITY CODINGS FOR B.C. HERRING DATA.
ALPHABETICAL LISTING (REVISED 10/01/72)

AREA LOC.	PLACE NAME	AREA LOC.	PLACE NAME
140 19	HINDOO CREEK	171 21	JACK POINT
71 39	HOCHSTADER BASIN	65 1	JACKSON PASS
42 25	HOGAN LEDGE	65 6	JAMES BAY
250 29	HOISS POINT	180 34	JAMES BAY
270 12	HOLBERG NARROWS	41 3	JAP (HUNTS) INLET
260 16	HOLLYWOOD PASS	23 1	JEDWAY
240 15	HOLMES INLET	82 17	JENNY INLET
31 10	HOOK POINT	160 7	JERVIS INLET
121 10	HOPE ISLAND	21 9	JEWELL ISLAND
123 23	HOPETOWN PASSAGE	71 62	JOASSA CHANNEL
140 10	HORNBY ISLAND	123 29	JOE COVE
23 54	HORSESHOE BANK	71 18	JOHNSON CHANNEL
280 7	HORSESHOE BAY	131 4	JOHNSTONE STRAIT-EAST
171 30	HORSWELL BLUFF	122 28	JOHNSTONE STRAIT-WEST
172 41	HOSPITAL POINT (CHEMAINUS)	202 2	JORDAN RIVER
160 36	HOTHAM SOUND	210 6	JUAN DE FUCA STRAIT
240 6	HOT SPRINGS (REFUGE) COVE	23 49	JUAN PEREZ SOUND
240 24	HOUTLA KOOTLA	230 21	JUNCTION PASSAGE
280 1	HOWE SOUND	150 21	JUNCTION POINT
41 12	HUDSON BAY PASS	10 7	JUSKATLA INLET
172 36	HUDSON ISLAND		
41 25	HUMPBACK BAY		
71 2	HUNTER CHANNEL		
41 3	HUNTS (JAP) INLET		
71 51	HURRICANE ISLAND		
23 8	HUSTON INLET		
23 6	HUXLEY ISLAND	21 10	KAGAN BAY
131 12	HYACINTHE BAY	71 40	KAKUSHDISH (GULLCHUCK) HBR.
		22 20	KANO INLET
		131 15	KANISH BAY
		280 12	KEATS ISLAND
		41 18	KELP PASSAGE
		230 33	KELP (ROQUEFUEIL) BAY
		67 4	KEMAND
		250 9	KENDRICK INLET
171 31	ICARUS POINT	123 14	KENNETH PASSAGE
32 7	ICEBERG BAY	61 5	KENT INLET
71 46	IDOL POINT	63 7	KHUTZE INLET
81 15	ILLAHIE INLET	32 12	KHUTZEMATEEN INLET
21 8	IMAGE POINT	90 12	KILBELLA BAY
230 10	IMPERIAL EAGLE (MIDDLE) CH.	66 5	KILDALA ARM
280 6	INDIAN ARM	71 66	KILDIDT INLET
51 28	INDIAN HARBOUR	71 7	KILDIDT LAGOON
100 6	INDIAN ISLAND	81 11	KILDIDT SOUND
22 3	INSKIP CHANNEL	230 20	KILDONAN
41 22	ISABELLA CHUCK	82 4	KIMSQUIT BAY
23 30	ISLAND BAY	250 8	KING PASSAGE
41 23	ISLAND POINT	123 5	KINGCOME INLET
71 47	IVORY ISLAND	23 31	KINGFISHER COVE
		71 41	KINSMAN INLET

TABLE 3. MEB LOCALITY CODINGS FOR B.C. HERRING DATA.
ALPHABETICAL LISTING (REVISED 10/01/72)

AREA LOC.	PLACE NAME	AREA LOC.	PLACE NAME
62 6	KITASU BAY	230 49	LA PEROUSE BANK
66 1	KITIMAT	61 11	LAREDD CHANNEL
51 37	KITKATLA CHANNEL	62 1	LAREDD INLET
51 10	KITKATLA INLET	62 8	LAREDD SOUND
67 8	KITLOPE ANCHORAGE	230 40	LARKIN ISLAND
67 9	KITLOPE RIVER	62 16	LARKIN POINT
79 15	KITTYHAWK GROUP	21 33	LAWN POINT
270 6	KLASKIND INLET	270 7	LEESON HARBOUR
270 4	KLASKISH INLET	240 16	LENNARD ISLAND
63 4	KLEKANE INLET	21 12	LILLIHORN ISLAND
64 1	KLEMTU PASSAGE	21 13	LINA ISLAND
52 10	KLEWNUGGIT INLET	172 26	LINK ISLAND
42 35	KLOLYA BAY	140 26	LITTLE QUALICUM RIVER
23 24	KLUNKWOI BAY	240 33	LITTLE WHITEPINE COVE
124 1	KNIGHT INLET	280 10	LONG BAY
140 28	KUMASS BLUFF	240 28	LUNG BEACH
270 10	KUPRINO HARBOUR	180 17	LONG HARBOUR
172 52	KULLEET BAY	21 14	LONG INLET
123 15	KULMAH ISLANDS	66 8	LORETTA CHANNEL
52 8	KUMEALON INLET	230 11	LOUDOUN (WESTERN) CHANNEL
172 37	KUPER ISLAND	132 2	LOUGHBOROUGH INLET
81 1	KWAKSHUA CHANNEL	71 42	LOUISE CHANNEL
81 13	KWAKUME INLET	24 2	LOUSCOONE INLET
62 14	KWAKWA CREEK	52 1	LOWE INLET
82 16	KWATNA INLET	508 8	LUMMI ISLAND
21 11	KWUNA POINT	150 12	LUND
52 24	KXNGEAL INLET	180 18	LYALL HARBOUR
202 12	KYDAKA POINT	230 34	LYALL POINT
140 6	KYE BAY		
72 1	KYNOCH INLET		
71 72	KYNUMPT HARBOUR		
260 1	KYUQUOT SOUND		
		123 2	MACKENZIE SOUND
		230 17	MACOAH PASSAGE
		230 30	MAGGIE RIVER
		202 11	MAGDALENA POINT
		150 29	MALASPINA INLET
172 4	LADYSMITH HARBOUR	260 6	MALKSOPE INLET
82 10	LAGOON BAY	21 16	MAPLE ISLAND
131 19	LAGOON BAY	250 46	MAQUINNA POINT
23 2	LAGOON INLET	131 22	MARINA ISLAND
79 19	LAKE ISLAND	52 3	MARKLE INLET
71 4	LAMA PASSAGE	100 13	MARGARET BAY
71 59	LAMBARD INLET	52 26	MARKLE PASS
140 2	LAMBERT CHANNEL	62 9	MARVIN ISLANDS
10 1	LANGARA (NORTH) ISLAND	250 34	MARVINAS BAY
160 27	LANG BAY	250 11	MARY BASIN
79 10	LANG ISLAND	10 2	MASSET INLET
171 24	LANTZVILLE		

TABLE 3. MEB LOCALITY CODINGS FOR B.C. HERRING DATA.
ALPHABETICAL LISTING (REVISED 10/01/72)

AREA LOC.	PLACE NAME	AREA LOC.	PLACE NAME
270 17	MATHEWS ISLAND	22 22	MUDGE INLET
72 2	MATHIESON CHANNEL	172 50	MUDGE ISLAND
240 2	MATILDA INLET	61 26	MURIEL ROCKS-OFFSHORE
79 8	MATILDA ISLAND	68 2	MUSSEL INLET
21 15	MAUDE ISLAND	71 60	MUSTANG BAY
171 13	MAUDE ISLAND	160 41	MYRTLE POINT
230 13	MAYNE BAY		
131 27	MAYNE PASS		
100 10	MCBRIDE BAY		
132 6	MCBRIDE BAY		
270 9	MCDUGAL ISLAND		
61 27	MCINNES ISLAND-OFFSHORE		
250 5	MCKAY PASSAGE	10 3	NADEN HARBOUR
171 34	MCKAY POINT	81 4	NALAU PASSAGE
22 10	MCKENZIE COVE	81 3	NAMU
260 15	MCLEAN ISLAND	171 18	NANAIMO
71 68	MCNAUGHTON GROUP	171 11	NANOOSE BAY
122 21	MEADE BAY	171 36	NANOOSE BAY-ENTRANCE
71 27	MEADOW ISLAND	171 35	NANOOSE BAY-HEAD
240 22	MEGIN RIVER	171 33	NARES POINT
41 11	MELVILLE ISLAND	160 38	NARROWS INLET
42 10	METLAKATLA VILLAGE	180 37	NARVAEZ BAY
121 3	MEXICANA POINT	250 39	NARVAEZ ISLAND
62 2	MEYERS PASSAGE	32 3	NASOGA GULF
230 10	MIDDLE (IMPERIAL EAGLE) CH.	260 8	NASPARTI INLET
71 21	MILBANKE SOUND	32 10	NASS RIVER
32 13	MILL BAY	171 20	NECK POINT
240 14	MILLAR CHANNEL	270 2	NEROUTSOS INLET
42 32	MILLER BAY	51 26	NESS ISLAND
52 22	MILLER INLET	230 45	NETTLE ISLAND
52 2	MINK TRAP BAY	71 71	NEVAY ISLAND
66 12	MINNETTE BAY	171 23	NEWCASTLE CHANNEL
122 5	MINSTREL ISLAND	22 7	NEWCOMBE INLET
66 11	MISKATIA INLET	250 33	NEWTON COVE
22 21	MITCHELL INLET	260 7	NICOLAYE CHANNEL
52 20	MONCKTON INLET	121 11	NIGEI ISLAND
123 19	MONDAY ANCHORAGE	210 1	NITINAT LAKE
172 3	MONTAGUE HARBOUR	250 6	NOOTKA SOUND
270 15	MOORES ISLAND	71 55	NORMAN MORRISON BAY
71 64	MOREHOUSE BAY	83 97	NORTH BENTINCK ARM
180 15	MORESBY ISLAND	172 33	NORTH COVE
90 18	MORGAN BAY	10 1	NORTH (LANGARA) ISLAND
42 7	MORSE BASIN	121 12	NORTH VANCOUVER ISLAND
90 4	MOSES INLET	171 9	NORTHUMBERLAND CHANNEL
240 8	MOSQUITO HARBOUR	140 14	NORTHWEST BAY
508 9	MOSQUITO PASS	51 21	NORTHWEST ROCK
71 16	MOSS PASSAGE	65 4	NOWISH INLET
66 14	MOUNTAIN INLET	250 14	NUCHATLITZ INLET
140 27	MUD BAY - BAYNES SOUND	250 20	NUCHATLITZ VILLAGE
290 9	MUD BAY-BOUNDARY BAY	110 2	NUGENT SOUND

TABLE 3. MEB LOCALITY CODINGS FOR B.C. HERRING DATA.
ALPHABETICAL LISTING (REVISED 10/01/72)

AREA LOC.	PLACE NAME	AREA LOC.	PLACE NAME
140 15	NUTTAL BAY	180 23	PAYNE POINT
		230 12	PEACOCK CHANNEL
		32 11	PEARCE CANAL
		42 21	PEARL HARBOUR
		90 10	PEARL ROCKS
		190 12	PEDDER BAY
		22 23	PEEL INLET
123 30	OBRIEN BAY	160 2	PENDER HARBOUR
42 17	OBSERVATION POINT	180 14	PENDER ISLAND
202 10	OBSERVATORY POINT (USA)	150 4	PENDRELL SOUND
82 5	OCEAN FALLS	71 11	PETER BAY
42 12	OCEANIC BAR	52 13	PETREL CHANNEL
51 11	OGDEN CHANNEL	132 1	PHILLIPS ARM
190 10	OGDEN POINT	140 30	PHIPPS POINT
150 5	OKEOVER ARM	90 13	PIERCE BAY
131 10	OKISOLLO CHANNEL	172 35	PILKEY POINT
21 17	ONWARD POINT	202 9	PILLER POINT (USA)
41 9	ONNA RIVER	42 30	PILLSBURY COVE
133 7	ORFORD BAY	121 8	PINE ISLAND
71 77	ORMIDALE HARBOUR	230 48	PIPESTEM INLET
65 3	OSCAR PASS	131 2	PLUMPER BAY
62 11	OSMENT INLET	180 9	PLUMPER SOUND
180 42	OTTER BAY	508 10	POINT FRANCIS
51 8	OTTER PASSAGE	290 1	POINT GREY
202 6	OTTER POINT	290 2	POINT ROBERTS
260 5	ODDUKINSH INLET	82 11	POINTER ISLAND
250 32	OUTER NUCHATLITZ	68 1	POISON COVE
41 5	OVAL BANK	23 34	POOLE POINT
41 32	OVAL BANK-EDGE	51 14	PORCHER ISLAND-SOUTH
250 31	OWOSSITA CREEK	41 19	PORCHER ISLAND-NORTH
23 41	OYSTER COVE	51 18	PORCHER PENINSULA
140 12	OYSTER RIVER	172 6	PORLIER PASS
		160 6	PORPOISE BAY
		42 8	PORPOISE HARBOUR
		190 14	PORT ANGELES (USA)
		180 20	PORT BROWNING
		22 5	PORT CHANAL
		42 5	PORT EDWARD
210 5	PACHENA POINT	250 12	PORT ELIZA
210 10	PACHENA TOW	280 9	PORT GRAVES
23 43	PACOFI BAY	122 11	PORT HARVEY
250 40	PANTOJA ISLAND	82 15	PORT JOHN
172 54	PARKER ISLAND	250 17	PORT LANGFORD
61 13	PARKER PASSAGE	22 1	PORT LOUIS
51 31	PARKER ROCKS	280 3	PORT MOODY
190 11	PARRY BAY	201 1	PORT SAN JUAN
62 3	PARSONS ANCHORAGE	31 16	PORT SIMPSON
122 4	PARSONS BAY	190 7	PORTAGE INLET (GORGE)
61 25	PASSAGE (ASHDOWN) ISLAND	32 4	PORTLAND INLET
180 26	PATRICIA BAY	180 41	PORTLOCK POINT

TABLE 3. MEB LOCALITY CODINGS FOR B.C. HERRING DATA.
ALPHABETICAL LISTING (REVISED 10/01/72)

AREA LOC.	PLACE NAME	AREA LOC.	PLACE NAME
160 23	POTATO CREEK	23 12	RAMSEY INLET
79 6	PUTTS ISLAND	32 14	RANGER ISLAND
122 22	POTTS LAGOON	240 34	RAPHAEL POINT-OFFSHORE
71 43	POWELL ANCHORAGE	71 10	RAYMOND PASS
23 36	POWRIVCO BAY	131 16	REBECCA SPIT
210 11	PRAIRIE	31 8	REDCLIFF POINT
172 28	PREEDY HARBOUR	71 26	REDFORD POINT
508 11	PRESIDENT CHANNEL	71 56	REDFORD INLET
67 7	PRICE BAY	23 52	REEF ISLAND-OFFSHORE
42 1	PRINCE RUPERT HARBOUR	23 18	REEF ISLE
79 20	PRINCESS ALICE ISLAND	240 6	REFUGE (HOT SPRINGS) COVE
160 8	PRINCESS LOUISA INLET	230 36	REFUGE ISLAND
52 19	PRINCIPE CHANNEL	42 27	REFUGEE BAY
66 9	PROMISE ISLAND	508 12	REID HARBOUR
81 14	PRUTH BAY	172 15	REID ISLAND
132 4	PYM POINT	71 58	REID PASSAGE
172 7	PYLADES CHANNEL	22 24	REID POINT
		22 2	RENNELL SOUND
		61 10	RENNISON ISLAND
		140 32	REPULSE POINT
		122 9	RETREAT PASSAGE
		71 5	RETURN CHANNEL
		23 10	RICHARDSON INLET
131 21	QUADRA ISLAND-SOUTH	240 18	RILEY COVE
240 26	QUAIT BAY	100 11	RIPON POINT
140 1	QUALICUM BEACH	90 1	RIVERS INLET-HEAD
160 18	QUARRY BAY	51 33	ROBERT ISLAND
131 24	QUARTZ BAY	508 13	ROCHE HARBOUR
270 14	QUASHTIN CREEK	23 45	ROCK ISLET
131 1	QUATHIASKI COVE	21 32	ROONEY BAY
270 1	QUATSINO SOUND	230 33	ROQUEFEUIL (KELP) BAY
21 26	QUEEN CHARLOTTE CITY	250 30	ROSA HARBOUR
250 15	QUEEN COVE	250 27	ROSA ISLAND
		72 3	ROSCOE INLET
		23 16	ROSE INLET
		10 8	ROSE SPIT-OFFSHORE
		240 23	ROSS PASSAGE
		172 51	ROUND ISLAND
		110 8	ROWLEY BAY
190 6	RACE ROCKS	260 14	RUGGED POINT
61 8	RACEY INLET	180 45	RUSSELL ISLAND
41 15	RACHAEL ISLANDS	172 44	RUXTON ISLAND
172 53	RAGGED ISLAND	172 43	RUXTON PASS
150 26	RAGGED (COPELAND) ISLANDS	42 14	RYAN POINT
171 10	RAINBOW CHANNEL		
71 28	RAINBOW ISLAND		
230 6	RAINY BAY		
79 16	RAIT NARROWS		
133 2	RAMSAY ARM		
23 53	RAMSAY ISLAND-OFFSHORE		

TABLE 3. MEH LOCALITY CODINGS FOR B.C. HERRING DATA.
ALPHABETICAL LISTING (REVISED 10/01/72)

AREA LOC.	PLACE NAME	AREA LOC.	PLACE NAME
180 1	SAANICH INLET	180 21	SELBY COVE
160 10	SABINE CHANNEL	23 3	SELWYN INLET
90 7	SAFETY COVE	290 5	SEMIAHMOO BAY
110 7	SALMON ARM	63 9	SEPARATION POINT
65 2	SALMON BAY	51 22	SERPENTINE INLET
160 39	SALMON INLET	122 25	SERPENTINE PASS
10 6	SALT LAGOON	23 9	SEWELL INLET
250 13	SALTERY BAY	110 1	SEYMOUR INLET
21 18	SALTSPRING BAY	131 8	SEYMOUR NARROWS
230 4	SAN MATED BAY	10 4	SHAG ROCK
41 21	SAND BAY	508 15	SHALLOW BAY
90 15	SANDELL BAY	123 22	SHAWL BAY
21 19	SANDILANDS ISLAND	71 19	SHEARWATER ISLAND
202 14	SAN SIMON POINT	150 3	SHEARWATER PASSAGE
180 3	SANSUM NARROWS	230 44	SHEARS ISLAND
250 21	SANTA GERTRUDIS COVE	68 4	SHEEP PASSAGE
150 19	SARAH POINT	240 3	SHELTER ARM
160 43	SARGEANT BAY	110 9	SHELTER BAY
123 10	SARGEAUNT PASSAGE	202 3	SHERRINGHAM POINT
230 3	SARITA BAY	22 11	SHIELDS BAY
180 2	SATELLITE CHANNEL	21 20	SHINGLE BAY
180 29	SATURNA ISLAND	180 40	SHINGLE BAY
71 69	SAUNDERS ISLAND	172 31	SHINGLE POINT
150 10	SAVARY ISLAND	79 12	SHINGLE ROCK
121 17	SCARLETT POINT	140 29	SHINGLE SPIT
171 28	SCHOONER COVE	140 34	SHIP POINT
51 12	SCHOONER PASS	172 48	SHIP POINT
90 16	SCHOONER PASS	280 11	SHOAL CHANNEL
110 5	SCHWARTZENBERG LAGOON	123 25	SHOAL HARBOUR
123 21	SCOTT COVE	90 19	SHOTBOLT BAY
172 30	SCOTT ISLAND	121 16	SHUSHARTIE BAY
230 39	SCOW BAY	190 4	SIDNEY CHANNEL
150 1	SCUTTLE BAY	123 3	SIMOOM SOUND
81 9	SEA OTTER COVE	123 31	SIMOOM SD.-NE WISHART PEN.
100 5	SEA OTTER GROUP	123 24	SIMOOM SOUND-W GILFORD IS.
79 21	SEAFIRE ISLAND	42 29	SIMPSON POINT
71 1	SEAFORTH CHANNEL	41 20	SIMS BAY
140 31	SEAL ISLETS	140 7	SISTERS ISLAND
22 25	SEAL INLET	23 46	SKAAT HARBOUR
41 27	SEAL ROCKS	42 34	SKEENA RIVER
172 39	SEARS ISLAND	22 6	SKIDEGATE CHANNEL-WEST
230 9	SECHART CHANNEL	21 1	SKIDEGATE INLET
160 1	SECHELT	21 29	SKIDEGATE VILLAGE
160 16	SECRET BAY	23 14	SKINCUTTLE INLET
160 20	SECRET COVE	23 28	SKINCUTTLE ISLES
172 55	SECRETARY ISLANDS	150 7	SLIAMMON VILLAGE
23 37	SECTION COVE	131 13	SMALL INLET
22 30	SECURITY COVE	100 1	SMITH INLET
22 9	SECURITY INLET	160 21	SNAKE BAY
23 5	SEDGWICK INLET	230 31	SNOWDEN ISLAND

TABLE 3. MEB LOCALITY CODINGS FOR B.C. HERRING DATA.
ALPHABETICAL LISTING (REVISED 10/01/72)


AREA LOC.	PLACE NAME	AREA LOC.	PLACE NAME
121 13	SOINTULA	42 15	SWAMP ISLAND
201 2	SOMBRIO POINT	63 3	SWANSON BAY
202 13	SOOKE BAY	180 5	SWANSON CHANNEL
202 4	SOOKE HARBOUR	210 2	SWIFTSURE BANK
230 58	SOUTH BANK	240 4	SYDNEY INLET
21 21	SOUTH BAY	240 35	SYDNEY INLET-OFFSHORE
83 98	SOUTH BENTINCK ARM		
230 52	SOUTH EAST CORNER		
23 55	SOUTH EDGE		
51 32	SOUTH ROCKS/FLATS		
230 57	SOUTH WEST CORNER		
250 18	SPANISH PILOT GROUP		
71 52	SPIDER ANCHORAGE	250 2	TAHSIS INLET
71 13	SPIDER ISLAND	100 8	TAKUSH HARBOUR
71 20	SPILLER CHANNEL	52 23	TANGENT ISLAND
72 5	SPILLER CHANNEL-HEAD	79 14	TARGET BAY
72 6	SPILLER INLET	23 39	TANGLE COVE
71 61	SPITFIRE CHANNEL	22 26	TARTU INLET
71 44	SPITFIRE ISLAND	22 4	TASU SOUND
250 48	SPOUTER ISLAND	171 29	TAYLOR BAY
280 4	SQUAMISH	172 21	TELEGRAPH HARBOUR
150 2	SQUIRREL COVE	160 3	TEXADA ISLAND
230 35	ST INES ISLAND	140 35	THAMES CREEK
160 17	ST VINCENT BAY	62 5	THISTLE PASSAGE
240 25	STEAMER COVE	71 3	THOMPSON BAY
110 10	STEAMER GROUND	123 4	THOMPSON SOUND
32 8	STEAMER PASS	71 70	THORBURNE ISLAND
230 56	STEEP EDGE	160 9	THORMANBY ISLANDS
270 13	STEPHENS BAY	150 9	THULIN PASSAGE
51 6	STEPHENS PASSAGE	160 25	THUNDER BAY
240 27	STEWARDSON INLET	23 50	THURSTON BAY
61 23	STEWART NARROWS	250 36	TLUPANA INLET
71 65	STEWART INLET	180 36	TOD INLET
160 22	STORM BAY	240 7	TOFINO INLET
110 4	STORM ISLAND	63 6	TOLMIE CHANNEL
230 15	STOPPER ISLANDS	202 15	TONGUE POINT
250 28	STRANGE ISLAND	230 16	TOQUART BAY
79 3	STRYKER ISLAND	21 22	TORRENS ISLAND
52 18	STUART ANCHORAGE	180 27	TOWNER BAY
172 42	STUART CHANNEL	62 7	TRAHEY INLET
133 3	STUART ISLAND	42 18	TREE BLUFF
31 4	STUMAUN BAY	21 25	TREE ISLAND
508 16	SUCIA ISLAND	230 2	TREVOR (EASTERN) CHANNEL
66 6	SUE CHANNEL	190 17	TRIAL ISLAND
240 29	SULPHUR PASS	140 3	TRIBUNE BAY
230 22	SUNSHINE BAY	123 16	TRIBUNE CHANNEL
82 12	SUNNY ISLAND	172 2	TRINCOMALI CHANNEL
61 3	SURF INLET	41 28	TRIPLE ROCK
131 9	SUTIL CHANNEL	79 17	TRIQUET ISLAND
150 8	SUTIL POINT	67 5	TRIUMPH BAY


TABLE 3. MEB LOCALITY CODINGS FOR B.C. HERRING DATA.
ALPHABETICAL LISTING (REVISED 10/01/72)

AREA	LOC.	PLACE NAME	AREA	LOC.	PLACE NAME
71	12	TROUP PASSAGE	42	2	WAINWRIGHT BASIN
190	13	TSEHUM HARBOUR	123	6	WAKEMAN SOUND
42	24	TSIMPSEAN PENINSULA	79	4	WAKESIU PASSAGE
42	11	TUCK INLET	508	17	WALDRON ISLAND
42	13	TUGWELL ISLAND	32	2	WALES PASSAGE
160	6	TUMBO CHANNEL	32	15	WALES ISLAND
123	17	TURNBULL COVE	32	16	WALES HARBOUR
52	15	TUWARTZ INLET	32	17	WALKER COVE
150	18	TWIN ISLANDS	172	1	WALKER ROCK
22	27	TWO MOUNTAIN BAY	172	45	WALLACE ISLAND
41	31	TWO PEAKS GULLEY	171	27	WALLIS POINT
230	42	TWO RIVERS	260	2	WALTERS COVE
			23	40	WANDERER POINT
			81	8	WARRIOR COVE
			51	16	WARRIOR ROCKS
			66	13	WATHLSTO CREEK
			64	3	WATSON BAY
			52	14	WATSON ROCK
230	5	UCHUCKLESIT INLET	71	50	WATT BAY
230	25	UCLUELET	230	32	WEBSTER ISLAND
140	18	UNION BAY	180	47	WELBURY BAY
32	1	UNION INLET/BAY	160	30	WELCOME PASS
260	18	UNION ISLAND	51	20	WELLS ISLAND
52	12	UNION PASSAGE	123	18	WELLS PASSAGE
230	27	USELESS INLET	508	18	WEST SOUND
			508	19	WESTCOTT BAY
			230	11	WESTERN (LOUDOUN) CHANNEL
			160	40	WESTVIEW
			61	9	WHALE CHANNEL
			131	26	WHALETOWN BAY
			240	13	WHITEPINE COVE
172	40	VALDES ISLAND	290	6	WHITE ROCK
160	26	VANCOUVER BAY	51	17	WHITE ROCKS
280	5	VANCOUVER HARBOUR	71	75	WIGHAM COVE
160	19	VANGUARD BAY	62	13	WILBY POINT
230	7	VERNON BAY	51	36	WILCOX GROUP
190	3	VICTORIA	190	1	WILLIAM HEAD
21	28	VILLAGE BAY	160	42	WILLINGDON BEACH
31	11	VILLAGE ISLAND	51	13	WILLIS BAY
122	15	VILLAGE ISLAND	172	22	WILLY ISLAND
123	8	VINER SOUND	22	28	WILSON BAY
100	2	VIRGIN ROCKS	52	16	WILSON INLET
131	25	VON DONOP INLET	62	17	WINGATE POINT
			180	19	WINTER COVE
			270	3	WINTER HARBOUR
			32	9	WINTER HARBOUR/INLET
			172	47	WISE ISLAND
			32	5	WORK CANAL
			63	10	WORK ISLAND
133	8	WADDINGTON HARBOUR	172	16	WRECK POINT

TABLE 3. MEB LOCALITY CODINGS FOR B.C. HERRING DATA.
ALPHABETICAL LISTING (REVISED 10/01/72)

AREA	LUC.	PLACE NAME
52	4	WRIGHT INLET
52	27	WRIGHT NARROWS
61	4	WRIGHT SOUND
210	9	YANKEE TOW
172	5	YELLOW POINT
140	13	YELLOW ROCK
240	19	YOUNG BAY
31	2	ZAYAS ISLAND
250	35	ZEBALLOS INLET
250	19	ZUCIARTE CHANNEL





©
INFORMATION CANADA
OTTAWA 1972