

Canadian Manuscript Report of
Fisheries and Aquatic Sciences 2634

2003

DEFINITIONS AND CODINGS OF LOCALITIES, HERRING SECTIONS, AND STOCK
ASSESSMENT REGIONS FOR BRITISH COLUMBIA HERRING DATA

by

P. Midgley

Fisheries and Oceans Canada
Science Branch, Pacific Region
Pacific Biological Station
Nanaimo, British Columbia
V9T 6N7

© Her Majesty the Queen in Right of Canada, 2003,
as represented by the Minister of Fisheries and Oceans

Cat. No. Fs 97-4/2634E ISSN 0706-6473

Correct citation for this publication:

Midgley, P. 2003. Definitions and codings of localities, herring sections, and stock assessment regions for British Columbia herring data. *Can. Manuscr. Rep. Fish. Aquat. Sci.* 2634: 113 p.

LIST OF TABLES

	Page
Table 1. British Columbia statistical area, herring sections, and management subareas.	4
Table 2. Locality coding for B.C. herring data; alphabetical listings.....	9
Table 3. Locality coding for B.C. herring data; numerical listings	31
Table 4. Locality coding for B.C. herring data; alphabetical listings by section.....	51
Table 5. Locality coding for B.C. herring data; alphabetical listings by area.	78

LIST OF FIGURES

	Page
Fig. 1. Herring sections in the Queen Charlotte Islands region.....	101
Fig. 2. Herring sections in the Prince Rupert District region.	103
Fig. 3. Herring sections in the Central Coast region.	105
Fig. 4. Herring sections in the Johnstone Strait region.	107
Fig. 5. Herring sections in the Strait of Georgia region.	109
Fig. 6. Herring sections in the west coast of Vancouver Island region.	111
Fig. 7. Herring stock assessment regions in British Columbia.	113

ABSTRACT

Midgley, P. 2003. Definitions and codings of localities, herring sections, and stock assessment regions for British Columbia herring data. Can. Manuscr. Rep. Fish. Aquat. Sci. 2634: 113 p.

Current listings of localities used for coding British Columbia herring data are presented. Herring sections and stock assessment regions, the geographic units used for data analysis and annual stock assessments, are defined.

RÉSUMÉ

Midgley, P. 2003. Definitions and codings of localities, herring sections, and stock assessment regions for British Columbia herring data. Can. Manuscr. Rep. Fish. Aquat. Sci. 2634: 113 p.

Nous présentons la liste courant des localités utilisées pour le codage des données de la Colombie-Britannique sur le hareng. Les sections d'hareng et les région d'évaluation, les unités géographique utilisées pour l'analyse des données et les évaluations annuelles du stocks sont définies.

Codage

10/10

INTRODUCTION

British Columbia herring data (catch, spawn, and biological samples) have been coded geographically since 1950, using a location system unique to herring management (Houston and Hamer 1979; Isaacson and Hourston 1972). This system is based on geographically specific locality codes, which may be aggregated to form larger geographically associated groupings. Locality codes used prior to 1971 (Isaacson and Hourston 1972) differed from those used subsequently (Hourston and Hamer 1979), in that they were unique to a statistical area rather than being unique coastwide. The advent of the roe fishery in 1972 required a new approach to the coding of localities and to the subsequent aggregation of the data into increasingly larger geographic units during analysis of the status of stocks (Hourston and Hamer 1979). This occurred because individual stocks and roe fisheries overlapped statistical areas and sub areas, while herring staged in front of or on the spawning grounds. At the same time, pre-1970 codes were converted to the newer system to permit the generation of consistent catch, spawn, and biological sample databases for stock assessment analysis.

In 1988, the herring sections were redefined to represent the lowest level at which herring data could be grouped in an effort to better reflect their biology (Haist and Rosenfeld 1988). This was done primarily for three reasons: to be consistent with current DFO statistical areas, to reflect new herring spawning and fishing areas, and to be as consistent as possible with the existing management area boundaries.

This manuscript is an update of Haist and Rosenfeld (1988) and describes all current revisions to the system for aggregating localities, and updates the locality codes to January 2003.

METHODS

Each geographical locality identified as a herring spawning or fishing site within British Columbia has been given a unique four digit code. Since catch locations prior to 1970 were often reported only by statistical area, a new locality code became necessary to convert location codes from the original system. Locality codes greater than 2000 are reserved for unknown locations within a statistical area or section.

Locality codes and names are listed in alphabetical order (Table 2), and numerical order (Table 3). Additionally, "catch" location codes (sorted alphabetically by statistical area) are presented in Table 5. Catch location codes are similar to other location codes, except that they

are preceded by a "1", and have a hyphen after the second digit. New location codes are added to the database as new spawning or fishing sites are identified on an ongoing basis.

Herring sections are the lowest level of geographic aggregation used for analysing Pacific herring data. Section boundaries are defined to group adjacent herring spawning grounds into clusters. However, where these clusters cross statistical area boundaries, separate herring sections are defined within each statistical area to facilitate aggregation of data by area. Sections identified from clusters of spawnings were given three digit numbers, the first two digits being the number of the statistical area in which they occurred. Two exceptions are Statistical Areas 2E and 2W, wherein the first 2 digits of the section numbers are 02 and 00 respectively. The third digit was assigned sequentially to sections, with zero being reserved for a section with unknown locality data within the statistical area.

The herring sections described in this report (Table 4) are redefined from Houston and Hamer (1979). The revisions take into account recent changes in herring spawning distributions and changes to statistical area boundaries. In addition, herring sections were defined to encompass entire management subareas (Pacific Fishery Management Area Regulations, amended February, 1985), wherever reasonable. Section boundaries are shown in Figures 1-6. Table 1 shows the relationship between statistical areas, herring sections, and management subareas.

Assessment regions have been defined to group herring sections containing the spawning grounds of the major migratory herring stocks, which are also the major roe herring fishing grounds.

There are currently five assessment regions (Figs. 7-8):

Assessment Region	Herring Sections
Queen Charlotte Islands	06, 20, 21, 23, 24, 25
Prince Rupert District	31 - 59
Central Coast	67, 70-79, 85, 86
Strait of Georgia	132, 135, 141 - 193, 292
West Coast Vancouver Island	230 - 259

Stock assessment analysis and forecasts are prepared annually for these five assessment regions.

COMPUTER DATA ACCESS

The location coding system is maintained as a dedicated backend MS Access database with links, where required, to user front end MS Access databases. An on-line backup of the coding system is maintained on the VAX785 in a direct access file, LOC1.DAT. Both of these systems are housed at the Pacific Biological Station.

ACKNOWLEDGMENTS

Lorena Hamer for historically maintaining the VAX785 direct access file and editorial comments. Charles Fort for his work in maintaining and updating the current locations MS Access database. Jake Schweigert for editorial comments.

REFERENCES

- Haist, V. and L. Rosenfeld. 1988. Definitions and Codings of Localities, Sections, and Assessment Regions for British Columbia Herring Data. Can. MS Rep. Fish. Aquat. Sci. 1994: 123 p.
- Hourston, A.S. and J.M. Hamer. 1979. Definitions and codings of localities, sections, management units and divisions for British Columbia herring data. Fish. Mar. Serv. MS Rep. 1533: 91p.
- Issacson, R.S.K. and A.S. Hourston. 1972. Area and locality codings for British Columbia herring biological data. Fish. Res. Board Can. MS. Rep. 1174: 53p.
- Pacific Fishery Management Area Regulations. 1985. Amendment list February 27, 1985: Department of Fisheries and Oceans. Published Under the Authority of the Minister, 123 p.

Table 1. British Columbia statistical areas, herring sections, and management subareas.

Stat. Area	Section		Management Subarea
	Number	Name	
01	010	Unknown Area 1	1 - 1-7
	011	Other Area 1	1 - 1, 2, 5-7
	012	Naden Harbour	1 - 3, 4
109	019	Offshore Area 1	101 - 1-10
02W	000	Unknown Area 2W	2 - 31-100
	001	Tasu Sound	2 - 38-48, 61, 62
	002	Port Louis	2 - 88-100
	003	Rennell Sound	2 - 69-87
	004	Cartwright Sound	2 - 63-68
	005	Englefield Bay	2 - 49-60
	006	Louscoone Inlet	2 - 31-37
02E	020	Unknown Area 2	2 - 1-19
	021	Juan Perez Sound	2 - 11-13
	022	Skidegate Inlet	2 - 1, 2
	023	Cumshewa Inlet	2 - 3-5
	024	Laskeek Bay	2 - 6-10
	025	Skincuttle Inlet	2 - 14-19
102	029	Offshore Area 2E	102 - 1-3
3XY	031	Other Area 3	3 - 1-3
	033	Port Simpson	3 - 4-5
3Z	032	Portland Inlet	3 - 6-18
04	040	Unknown Area 4	4 - 1-15
	041	Area 4 West	4 - 1, 2(E), 3(E), 13
	042	Area 4 North	4 - 5-8, 9(N), 10-11, 14
	043	Area 4 South	4 - 2(W), 3(W), 4, 9(S), 12, 15
104	049	Offshore Area 4	104 - 1-5
05	050	Unknown Area 5	5 - 1-24
	051	Other Area 5	5 - 1, 2, 11, 13-15, 20-24
	052	Kitkatla Inlet	5 - 3-10, 12
	053	Principle Channel	5 - 16-19
105	059	Offshore Area 5	105 - 1, 2

Table 1. British Columbia statistical areas, herring sections, and management subareas.

Stat. Area	Section		Management Subarea
	Number	Name	
06	060	Unknown Area 6	6 - 1-28
	061	Caamano Sound	6 - 9,10(N), 13(N)
	062	Gil Island	6 - 2, 3, 5-8, 26-28
	063	Kitimat Arm	6 - 1
	064	Gardner Canal	6 - 4
	065	Princess Royal Channel	6 - 20-24
	066	Surf Inlet	6 - 10(S), 11, 12, 14, 15
	067	Laredo Inlet	6 - 13(S), 16-19, 25
106	069	Offshore Area 6	106 - 1, 2
07	070	Unknown Area 7	7 - 1-31
	071	Area 7 West	7 - 1, 2, 26, 25(W), 31
	072	Powell Anchorage	7 - 8, 9(S), 13
	073	Bella Bella	7 - 15, 17, 30
	074	Thompson Bay	7 - 12, 18-24, 32
	075	McNaughton Group	7 - 25(E)
	076	Kildidt Sound	7 - 27, 28
	077	Milbank Sound	7 - 3
	078	Don Peninsula	7 - 4-7, 9(N), 10, 11, 14, 16, 29
	107	079	Offshore Area 7
08	080	Unknown Area 8	8 - 1-16
	081	Area 8 West	8 - 1
	082	Dean Channle	8 - 7-10
	083	Bentinck Arms	8 - 11, 12
	084	Burke Channel	8 - 13-15
	085	Kwakshua Channel	8 - 2, 3, 16
	086	Fitzhugh Sound	8 - 4-6
	108	089	Offshore Area 8
09	090	Unknown Area 9	9 - 1-12
	091	Fish Egg Inlet	9 - 1, 12
	092	Rivers Inlet Mouth	9 - 2, 3, 10, 11
	093	Rivers Inlet Head	9 - 4-9
10	100	Unknown Area 10	10 - 1-12
	101	Area 10 West	10 - 1, 2
	102	Takush Harbour	10 - 3-6, 12
	103	Smith Inlet	10 - 7-11

Table 1. British Columbia statistical areas, herring sections, and management subareas.

Stat. Area	Section		Management Subarea
	Number	Name	
110	109	Offshore Area 10	110
11	110	Area 11 Unknown	11 - 1-10
	111	Belize Inlet	11 - 1, 2, 4-7
	112	Seymour Inlet	11 - 3, 8-10
12	120	Area 12 Unknown	12 - 1-48
	121	Queen Charlotte Strait	12 - 6-15, 17-19
	122	Beaver Harbour	12 - 16
	123	West Cracroft Island	12 - 1-5, 20-26
	124	Wells Passage	12 - 41, 42
	125	Gilford Island	12 - 35-39
	126	Kingcome Inlet	12 - 40, 43-48
	127	Knight Inlet	12 - 27-24
13	130	Unknown Area 13	13 - 1-42
	131	Thurlow Islands	13 - 24-41
	132	Deepwater Bay	13 - 6-11
	133	Loughborough Inlet	13 - 42, 43
	134	Bute Inlet	13 - 21, 22
	135	Cape Mudge	13 - 1-5, 13-15
	136	Reed Island	13 - 12, 16-20, 23
	14	140	Unknown Area 14
141		Other Area 14	14 - 3(N), 6, 12, 13
142		Baynes Sound	14 - 7-11, 14, 15
143		Qualicum	14 - 1, 2, 3(S), 4, 5
15	150	Unknown Area 15	15 - 1-6
	151	Redonda Islands	15 - 4-6
	152	Powel River	15 - 1-3
16	160	Unknown Area 16	16 - 1-22
	161	Sabine Channel	16 - 19-22
	162	Hotham Sound	16 - 10-12
	163	Malispina Strait	16 - 1-4, 17, 18
	164	Jervis Inlet	16 - 13-15
	165	Sechelt Inlet	16 - 5-9
17	170	Unknown Area 17	17 - 1-21
	171	Other Area 17	17 - 11
	172	Nanoose Bay	17 - 12-15, 18-21
	173	Yellow Point	17 - 1-10, 16, 17

Table 1. British Columbia statistical areas, herring sections, and management subareas.

Stat. Area	Section		Management Subarea
	Number	Name	
18	180	Unknown Area 18	18 - 1-11
	181	Swanson Channel	18 - 2-4, 6-10
	182	Plumper Sound	18 - 1, 5, 11
19	190	Unknown Area 19	19 - 1-12
	191	Saanich Inlet	19 - 7-12
	192	Cordova Bay	19 - 4-6
	193	Victoria Harbour	19 - 1-3
20	200	Unknown Area 20	20 - 1-7
	201	Port San Juan	20 - 1-4
	202	Sooke Harbour	20 - 5-7
21	210	Unknown Area 21	21
	211	Clo-oose	21
121	219	Offshore Area 21	121 - 1-3
22	220	Nitinat Lake	22
23	230	Unknown Area 23	23 - 1-11
	231	Trevor Channel	23 - 1-4, 7(E)
	232	West Barkley Sound	23 - 8-11
	233	Imperial Eagle Channel	23 - 5, 6, 7(W)
123	239	Offshore Area 23	23 - 1-9
24	240	Unknown Area 24	24 - 1-14
	241	Tofino Inlet	24 - 10-12
	242	Hesquiate Harbour	24 - 1
	243	Sydney Inlet	24 - 2, 3, 13
	244	Miller Channel	24 - 4, 5, 14
	245	Vargas Island	24 - 6-9
124	249	Offshore Area 24	124 - 1-4
25	250	Unknown Area 25	25 - 1-16
	251	Other Area 25	25 - 1-5, 8-10, 16
	252	Nootka Sound	25 - 6, 7, 15
	253	Esperanza Inlet	25 - 11-14
125	259	Offshore Area 25	125 - 1-5

Table 1. British Columbia statistical areas, herring sections, and management subareas.

Stat. Area	Section		Management Subarea
	Number	Name	
26	260	Unknown Area 26	26 - 1-11
	261	Other Area 26	26 - 2-5
	262	Clannick Cove	26 - 1,6
	263	Checleset Bay	26 - 7-11
27	270	Unknown Area 27	27 - 1-11
	271	Other Area 27	27 - 1, 2, 7-10
	272	Brooks Bay	27 - 4-6
	273	Forward Inlet	27 - 3
	274	Holberg Inlet	27 - 11
28	280	Howe Sound	28 - 1-14
29A(SW)	291	Other Area 29	29 - 2-7, 9-17
29B			
29C			
29F			
29A(NE)	292	Sechelt	29 - 1
29E	293	Boundary Bay	29 - 8

TABLE 2. LOCALITY CODINGS FOR B.C. HERRING DATA;
ALPHABETICAL LISTING (REVISED 20/01/2002).
(* = SPAWNING LOCALITIES SINCE 1971, + = UNGAZETTED LOCALITIES)

CODE	SEC.	LOCALITY	CODE	SEC.	LOCALITY
0379*	065	AALTANHASH INLET	0068	002	ATHLOW BAY
1862*	067	ABRAMS ISLAND	1518	173	ATKINS REEF
0350*	052	ABSALOM ISLAND	1298*	262	ATKIS ISLAND
1013	181	ACTIVE PASS	1633*	244	ATLEA RIVER +
1452*	043	ADA ISLANDS	0133*	024	ATLI INLET
0579	091	ADDENBROKE ISLAND	0858*	152	ATREVIDA REEF
1215	243	ADVENTURE POINT	0055	011	AWUN BAY
1917*	072	AGNES POINT	1611*	127	AXE POINT
0751	127	AHNUHATI POINT			
1426	244	AHOUSAT			
0315	053	ALA PASS			
0444	073	ALARM COVE			
1061	193	ALBERT HEAD			
1793*	152	ALBION POINT			
1553*	021	ALDER ISLAND	0170*	025	BAG HARBOUR
1738*	021	ALDER ISLAND CREEK	1575*	012	BAIN POINT
0673	121	ALERT BAY	1472*	252	BAJO POINT
0389	067	ALEXANDER INLET	1522	259	BAJO REEF
1361*	012	ALEXANDRA NARROWS	0318	051	BAKER INLET
1588*	024	ALFORD PT.	0469*	072	BALAGNY PASSAGE
1897*	024	ALFRED POINT	0919	172	BALLENAS CHANNEL
1638*	032	ALICE ARM	0903	162	BALLET BAY
0628*	092	ALLARD BAY	0982	173	BALLINGALL ISLETS
0101*	022	ALLIFORD BAY	1122*	231	BAMFIELD INLET
0663	111	ALLISON HARBOUR	0301	051	BANKS ISLAND
1866*	002	ALURED POINT	0120*	022	BARE IS. (TORRENS IS.)
1289	261	AMAI (DEEP) INLET	0883*	163	BARGAIN BAY
1295	262	AMOS ISLAND	0900*	163	BARGAIN NARROWS
1146	232	AMPHITRITE POINT	0157*	023	BARGE POINT
1435*	102	ANCHOR BIGHT	1675	239	BARKLEY CANYON
1314*	272	ANCHORAGE ISLAND	0367	062	BARNARD HARBOUR
1161	231	ANCHORAGE ISLAND +	0698	123	BARONET PASSAGE
0897	163	ANDERSON BAY	1724*	043	BARRETT ISLAND
1084	202	ANDERSON COVE	0283	042	BARRETT ROCK
1238	252	ANDERSON POINT	1301*	262	BARTER COVE
0323	053	ANGER ISLAND	1423*	243	BASEBALL COVE +
1053*	181	ANNETTE INLET	0669	121	BATE PASSAGE
1682*	181	ANNETTE PT.	1860*	173	BATH ISLAND
1400	006	ANTHONY ISLAND	1591*	033	BATH POINT
0102	022	ANTHRACITE POINT	1200*	244	BAWDEN BAY
1603*	242	ANTONS SPIT	0818	142	BAYNES SOUND
1323*	274	APPLE BAY	1981*	142	BAYNES SOUND, LOWER
1804*	061	ARCHER ISLETS	1980*	142	BAYNES SOUND, UPPER
0513	074	ARDMILLAN BAY	0784*	134	BEAR BAY
1997	136	ARRAN RAPIDS	0158*	023	BEATTIE ANCHORAGE
1735*	067	ARRIAGA ISLANDS	0103*	022	BEATTIE POINT
1387	125	ARROW PASSAGE	0677	123	BEAVER COVE
0271	043	ARTHUR PASSAGE	0682*	122	BEAVER HR. (FT. RUPERT)
0376	061	ASHDOWN (PASSAGE) IS.	0340	052	BEAVER PASSAGE
1477*	074	ATHLONE ISLAND	1015	181	BEAVER POINT

TABLE 2. LOCALITY CODINGS FOR B.C. HERRING DATA;
 ALPHABETICAL LISTING (REVISED 20/01/2002).
 (* = SPAWNING LOCALITIES SINCE 1971, + = UNGAZETTED LOCALITIES)

CODE	SEC.	LOCALITY	CODE	SEC.	LOCALITY
1093	202	BECHER BAY	1975	141	BOAT COVE
1407*	245	BECK ISLAND	0954*	173	BOAT HARBOUR
1455*	043	BEDFORD ISLAND	1618*	072	BOAT INLET
1347	280	BEDWELL BAY	1473	042	BOAT PASS
1034*	181	BEDWELL HARBOUR	0486	073	BOB BAY
1189	245	BEDWELL SOUND	0537*	074	BODDY PASSAGE/NARROWS
1082	202	BEECHEY HEAD	1623	136	BOLD POINT
1659*	232	BEG ISLANDS	1841*	127	BOLIVAR CREEK
0660	111	BELIZE INLET	0182*	025	BOLKUS ISLANDS
0135	024	BELJAY BAY	0730	125	BOND SOUND
1702	041	BELL PASSAGE	0691	123	BONES BAY
0446	073	BELLA BELLA	1097	211	BONILLA POINT
0600*	083	BELLA COOLA	0305	059	BONILLA ROCK
0755	126	BELLEISLE SOUND	1796*	272	BONNER ISLET
0265*	042	BELLETTI POINT	1994*	125	BOOKER LAGOON
0764*	132	BELLS BAY	0087	005	BOOMCHAIN BAY
0993	181	BEN MOHR ROCK	1041*	182	BOOT COVE
0717*	123	BEND ISLAND	0639	102	BOSWELL INLET
1687*	072	BEND PT.	0069	001	BOTANY INLET
1840*	232	BENSON ISLAND	1171	239	BOTTLENECK +
1540*	067	BENT HARBOR	0705*	123	BOUGHEY BAY
0471*	072	BERRY INLET	1921*	025	BOULDER ISLAND
0712	123	BEWARE COVE	0963	173	BOULDER POINT
0706*	123	BEWARE PASSAGE	1513*	293	BOUNDARY B-RNG MRKR (W.)
1166	239	BIG BANK +	1351*	293	BOUNDARY BAY
0260*	042	BIG BAY	1511	293	BOUNDARY BAY-CNTR (N SHORE)
1716*	024	BIG GOOSE BAY	1512	293	BOUNDARY BAY-GRAUER BEACH
0831*	143	BIG QUALICUM RIVER	1514	293	BOUNDARY BAY-OLD CANNERY
1186*	244	BIG WHITEPINE COVE	0825*	143	BOWSER
0149	024	BIGSBY INLET	1484*	142	BOYLE POINT
1524*	052	BILLY BAY	1507	232	BRABANT ISLANDS
1581*	052	BILLY CREEK	1929*	072	BRANKS ISLET
0347*	052	BILLY ISLANDS	0567	076	BREADNER GROUP
1027*	181	BIRDSEYE COVE	0974*	173	BREAKWATER ISLAND
0655*	102	BIRKBY POINT	0566*	076	BREMNER BAY
0212*	033	BIRNIE ISLAND	1974	191	BRENTWOOD BAY
0392	062	BISHOP BAY	0519	078	BRIGGS INLET
1855	141	BLACK CREEK	1824*	102	BROAD BAY
0960	173	BLACKBERRY POINT	1830	232	BROKEN GROUP
0694	123	BLACKFISH SOUND	0700	123	BROKEN ISLANDS
0490*	072	BLAIR INLET	0298	051	BROWNING ENTRANCE
1237	252	BLIGH ISLAND SW SHORE	1328*	273	BROWNING INLET
0874*	162	BLIND BAY	0674	121	BROWNING PASSAGE
0857	152	BLIND CREEK	1152*	232	BRYANT ISLANDS
1291	261	BLIND ENTRANCE +	0562*	076	BRYDON CHANNEL
0864	152	BLISS LANDING	0873*	163	BUCCANEER BAY
0650*	102	BLOXOM POINT	1499	142	BUCKLEY BAY
1411	152	BLUBBER BAY	1821*	102	BULL COVE
1607*	025	BLUE JAY COVE	1383*	121	BULL HARBOUR
0997*	172	BLUNDEN POINT	1987*	072	BULLEN RK

TABLE 2. LOCALITY CODINGS FOR B.C. HERRING DATA;
ALPHABETICAL LISTING (REVISED 20/01/2002).
(* = SPAWNING LOCALITIES SINCE 1971, + = UNGAZETTED LOCALITIES)

CODE	SEC.	LOCALITY	CODE	SEC.	LOCALITY
0452	078	BULLOCK CHANNEL	0336*	052	CAPE GEORGE
1306	263	BUNSBY ISLANDS	1789*	142	CAPE GUMEY
1240	252	BURDWOOD POINT	0814*	142	CAPE LAZO
0607*	084	BURKE CHANNEL	0543*	074	CAPE MARK
0746	124	BURLY BAY	0791*	135	CAPE MUDGE
0168*	021	BURNABY ISLAND NORTH	1567	271	CAPE SCOTT
1813*	021	BURNABY ISLAND SOUTH	1832*	232	CAPSTAN ISLAND
0166*	021	BURNABY STRAIT	0316	051	CAPTAIN COVE
0262*	042	BURNT CLIFF ISLAND	1052	181	CAPTAIN PASSAGE
0649*	103	BURNT ISLAND	0961	173	CARDALE POINT
0648*	103	BURNT ISLAND HARBOUR	1098	211	CARMANAH POINT
1334	280	BURRARD INLET	1104	219	CARMANAH TOW +
1647*	022	BUSH ISLAND	0159*	023	CARMICHAEL PASS
1876*	072	BUSH POINT	0792	136	CARRINGTON BAY
0781*	134	BUTE INLET	0752*	127	CASCADE POINT
0785*	134	BUTE INLET-HEAD	1869	232	CASTLE ISLET
0383	065	BUTEDALE	1261*	253	CATALA ISLAND
0234	043	BUTLER COVE	1414*	245	CATFACE RANGE
0224	041	BUTTERWORTH ROCKS	1946*	122	CATTLE ISLANDS
0255	042	BUTZE RAPIDS	0718*	123	CAUTION COVE
			0136*	024	CECIL COVE
			0491*	072	CECILIA ISLAND
			0947*	173	CEDAR RAMP +
			1989	239	CENTRAL SLOPE+
			1397	253	CENTRE ISLAND
			1954	052	CESSFORD ISLAND
0188	031	CAAMANO PASSAGE	1057*	181	CHAIN ISLANDS
0366	061	CAAMANO SOUND	1297	261	CHAMISS BAY
1177	239	CABBAGE PATCH +	1773*	042	CHAPMAN POINT
1957*	232	CABBAGE ROCKS +	0370	066	CHAPPLE INLET
1938*	006	CADMAN POINT	0440	073	CHATFIELD ISLAND
0902	163	CALDER ISLAND	0715	123	CHATHAM CHANNEL
0701	123	CALL INLET	0264	042	CHATHAM SOUND INSHORE
1421*	245	CALMUS PASS	0231	042	CHATHAM SOUND OFFSHORE
0479	073	CALVER POINT	0977	173	CHEMAINUS (HOSPITAL PT.)
0578	085	CALVERT ISLAND	1861*	244	CHETARPE RESERVE
1933*	072	CAMERON POINT	0394*	064	CHIEF MATHEWS BAY
0708	125	CAMP BAY (MEADE BAY)	1728*	052	CHIEF POINT
0346*	052	CAMP CREEK	0286*	043	CHISMORE PASSAGE
1014*	182	CAMPBELL BAY	1459*	075	CHOKED (SANS PEUR) PASS
1786	073	CAMPBELL ISLAND EAST	0760	132	CHONAT BAY
0495	074	CAMPBELL ISLAND WEST	0104	022	CHRISTIE BAY
1831	135	CAMPBELL RIVER	0672	121	CHRISTIE PASSAGE
0243*	043	CANOE PASS (STEPHENS PASS)	1519	142	CHROME ISLAND
0702*	123	CANOE PASSAGE	1549	232	CHROW ISLANDS
1047	181	CANOE ROCK	1075	202	CHURCH POINT
1110	231	CAPE BEALE	1614*	163	CHURCHILL BAY +
1172	239	CAPE BEALE SPIT	0970*	173	CLAM BAY
0616	101	CAPE CALVERT	0348*	052	CLAMSHELL ISLAND
1309	263	CAPE COOK	1296*	262	CLANNINICK COVE

TABLE 2. LOCALITY CODINGS FOR B.C. HERRING DATA;
 ALPHABETICAL LISTING (REVISED 20/01/2002).
 (* = SPAWNING LOCALITIES SINCE 1971, + = UNGAZETTED LOCALITIES)

CODE	SEC.	LOCALITY	CODE	SEC.	LOCALITY
0093*	003	CLAPP BASIN	0965	173	CROFTON
1925	074	CLARIE ISLAND	1690*	072	CROSS PT.
0619	091	CLARK POINT	1288	262	CROWTHER CHANNEL
1037	181	CLARK REEF	0445*	075	CULTUS SOUND
1834*	232	CLARKE ISLAND	0156*	023	CUMSHEWA INLET
0739*	124	CLAYDON BAY	0213*	033	CUNNINGHAM PASS
1242	252	CLERKE PENINSULA	1885	042	CURLEW ROCK
1652	263	CLERKE POINT	1526*	053	CURTIS INLET
1842*	067	CLIFFORD BAY	0707*	123	CUTTER COVE
0410*	063	CLIO BAY	1221*	245	CYPRESS BAY
0689*	123	CLIO CHANNEL	0504	073	CYPRESS ISLAND
1099	211	CLO-OOSE	1820*	102	CYPRESS POINT
0095*	003	CLONARD BAY			
1325*	274	COAL HR. (STEPHENS BAY)			
1031	191	COAL POINT			
1147	232	COASTER CHANNEL			
0460	074	CODFISH PASSAGE			
0953*	173	COFFIN POINT (IS.)			
1035	181	COLBURNE PASSAGE	1873	077	DALLAS ISLAND
1293	263	COLE ROCK	1915*	077	DALLAS POINT
1038	191	COLES BAY	1547	024	DANA INLET
1769*	142	COLLISHAW POINT	1741*	024	DANA PASS (N. END)
1493*	012	COLNETT POINT	0950	173	DANGER REEFS
1908*	143	COLUMBIA BEACH	1948*	122	DAPHNE POINT
0417	066	COMMANDO INLET	0620*	092	DARBY CHANNEL
0830*	142	COMOX BAR	0142	024	DARWIN SOUND
0820*	142	COMOX HARBOUR	1523*	023	DAVEY ISLETS
1434*	244	CONE (MACKAY) ISLAND	0524	078	DAVID BAY
0160*	023	CONGLOMERATE POINT	1135	232	DAVID CHANNEL
1757*	231	CONGREVE ISLAND	1150*	232	DAVID ISLAND
1278*	252	COOK CHANNEL	1460*	023	DAWSON COVE
0866	152	COPELAND (RAGGED) ISLANDS	0074*	004	DAWSON HARBOUR
1684	135	COPPER CLIFFS	1905*	062	DAWSON POINT
0186	025	COPPER ISLANDS	0968*	173	DAYMAN ISLAND
1597*	052	COQUITLAM ISLAND	0959	173	DE COURCY ISLAND
0373	062	CORNWALL INLET	1971	021	DE LA BECHE INLET
0850	152	CORTES BAY	1373	123	DEAD POINT
1500*	143	COTTAM POINT	0589*	082	DEAN CHANNEL
0590	082	COUSINS INLET	0511	074	DEARTH ISLAND
1046	181	COWICHAN GAP	0129	022	DEENA RIVER
1823*	102	CRABPOT POINT	1289	261	DEEP (AMAI) INLET
0731	125	CRAMER PASSAGE	0817*	142	DEEP BAY
0332*	053	CRAZY INLET +	1036	191	DEEP COVE
0292*	043	CREAK ISLANDS	0766*	132	DEEPWATER BAY
1746*	043	CREAK POINT	1360*	012	DEEPWATER POINT
1863*	074	CREE POINT	1731*	127	DEER BAY
0880	161	CRESCENT BAY	0683*	122	DEER ISLAND
1355	293	CRESCENT BEACH	0472	073	DEER LAGOON +
0144	024	CRESCENT INLET	0461	073	DEER PASSAGE +
1602*	173	CRESCENT POINT	1966*	280	DEFENCE ISLAND

TABLE 2. LOCALITY CODINGS FOR B.C. HERRING DATA;
ALPHABETICAL LISTING (REVISED 20/01/2002).
(* = SPAWNING LOCALITIES SINCE 1971, + = UNGAZETTED LOCALITIES)

CODE	SEC.	LOCALITY	CODE	SEC.	LOCALITY
1532*	173	DEGNEN BAY	0558	074	DUFFERIN ISLAND
1899*	025	DELUGE PT	1697*	067	DUFFEY CREEK
1708*	273	DENAD CREEK	0500	073	DUMAS POINT
0249	042	DENISE INLET	0276*	042	DUNCAN BAY
0813*	142	DENMAN ISLAND	0623*	092	DUNCANBY LANDING
1559*	142	DENMAN ISLAND (EAST)	0189	031	DUNDAS ISLAND
0842*	142	DENMAN ISLAND (WEST)	0226	041	DUNDAS ISLAND SOUTH
1894*	142	DENMAN POINT	0482*	074	DUNDIVAN INLET
0786	136	DENT ISLAND	1783	042	DUNIRA ISLAND EAST
0920*	172	DEPARTURE BAY	0230	041	DUNIRA ISLAND WEST
0882*	164	DESERTED BAY	1422	245	DUNLAP ISLAND
0686	121	DESERTERS ISLAND	1790*	142	DUNLOP POINT
0390	063	DEVASTATION CHANNEL	0949*	173	DUNSMUIR ISLANDS
1723*	042	DEVASTATION ISLAND	1703	061	DUPONT ISLAND
1545	232	DICE BOX ISLAND	1149*	232	DUTCH HARBOUR
0282*	042	DIGBY ISLAND	1294	262	DUTCHIES COVE +
1492	011	DINAN BAY	1644*	023	DUVAL ROCK
1011	181	DINNER POINT			
0861*	152	DINNER ROCK			
1064	192	DISCOVERY ISLAND			
0762*	132	DISCOVERY PASS			
1624	252	DISCOVERY POINT			
0935	173	DODD NARROWS NORTH			
0992	173	DODD NARROWS SOUTH	1711*	143	EAGLE CREST
0192	042	DODD ROCK	1340*	280	EAGLE HARBOUR
1963*	042	DODGE COVE	1748*	077	EAST HIGGINS PASS
1479	075	DODWELL ISLAND	0320	051	EAST INLET
0171*	021	DOLOMITE NARROWS	1016	182	EAST POINT
1962*	021	DOLOMITE POINT	1111	231	EASTERN (TREVOR) CHAN.
0352	052	DOLPHIN ISLAND	0745	125	ECHO BAY
0494	072	DON LAGOON +	0151	024	ECHO HARBOUR
1694*	072	DON PENINSULA	0725*	125	EDEN ISLAND
0473	073	DONALD POINT	1180	239	EDGE 100 FATHOM +
1085	202	DONALDSON ISLAND	0554*	076	EDNA ISLANDS
0927*	172	DORCAS POINT	1528*	074	EDWARDS POINT
0695	123	DOUBLE (FARQUHARSON) IS.	0275	043	EDYE PASSAGE
0696	123	DOUBLE BAY	1117	233	EFFINGHAM INLET
1273	253	DOUBLE ISLAND	0638	101	EGG ISLAND
0404	062	DOUGLAS CHANNEL	0881	165	EGMONT
0083	005	DOUGLAS INLET	1225*	245	ELBOW BANK
0466	072	DOVE POINT	0593	082	ELCHO HARBOUR
1530*	142	DOWNES POINT	1024	181	ELEANOR POINT
0067*	004	DONNIE ISLAND	0690	121	ELIOT PASSAGE
0613*	092	DRANEY INLET	1279	252	ELIZA PASSAGE
1470*	135	DREW HARBOUR	1564*	181	ELLEN BAY
0355*	052	DRIES INLET	0516	078	ELLERSLIE BAY
1839	232	DRUM ROCKS	1454*	043	ELLIOT ISLAND
0726	124	DRURY INLET	0374	066	EMILY CARR INLET
0641*	102	DRY CREEK	1653*	152	EMMONDS BEACH
0375	066	DUCKERS ISLAND	0066	002	EMPIRE ANCHORAGE

TABLE 2. LOCALITY CODINGS FOR B.C. HERRING DATA;
 ALPHABETICAL LISTING (REVISED 20/01/2002).
 (* = SPAWNING LOCALITIES SINCE 1971, + = UNGAZETTED LOCALITIES)

CODE	SEC.	LOCALITY	CODE	SEC.	LOCALITY
0082	005	ENGLEFIELD BAY	0599	086	FISHER CHANNEL
1594*	143	ENGLISHMAN RIVER	0913*	163	FISHER ISLAND
1019	181	ENTERPRISE REEF	1875*	072	FISHER POINT
0934	172	ENTRANCE ISLAND	1345	280	FISHERMANS COVE
1222*	245	EPPER PASS	1787*	086	FITZ HUGH SOUND NORTH
1130*	232	EQUIS BEACH	0573*	085	FITZ HUGH SOUND SOUTH
1936*	042	ESCAPE REEFS	0924	172	FIVE FINGER ISLAND
1255	253	ESPERANZA INLET	0077*	006	FLAMINGO INLET
1270	253	ESPINOSA INLET	1626*	173	FLAT TOP ISLANDS
1396	253	ESPINOSA INLET (MOUTH)	1668*	042	FLAT TOP ISLETS
1067	193	ESQUIMALT HARBOUR	1367*	172	FLEET POINT
1068	193	ESQUIMALT LAGOON	1533*	231	FLEMING ISLAND
0362.	061	ESTEVAN GROUP	1561*	173	FLEWETT POINT
1250	251	ESTEVAN POINT	1488*	033	FLEWIN POINT
1233	249	ESTEVAN PT. OFFSHORE	1706*	273	FLINT ROCK
0644	102	ETHEL COVE	1829*	142	FLORA ISLET
0790	136	EVANS BAY	1181	249	FLORENCIA BAY
0592	086	EVANS INLET	1199*	243	FLORES ISLAND (N. & W.)
0985*	173	EVENING COVE	1510	244	FLORES ISLAND EAST
1686*	072	EVENING ISLETS	1782	245	FLORES ISLAND SOUTH
0421	066	EVINRUDE INLET	0122*	022	FLOWERY ISLET
1236	252	EWIN INLET	0654*	102	FLY BASIN
			1819*	102	FLY POINT
			1544	233	FOLGER ISLAND
			1413	232	FOOD ISLETS
			1864*	072	FOOTE ISLETS
			1145*	232	FORBES ISLAND
			1889*	142	FORD COVE
0070	001	FAIRFAX INLET	0682*	122	FORT RUPERT (BEAVER HR.)
1569*	085	FAIRMILE PASSAGE	1808*	042	FORTUNE POINT
1247	253	FALSE BAY	1168	239	FORTY MILE BANK
1264*	253	FALSE CHANNEL	1402	131	FORWARD HARBOUR
1951*	280	FALSE CREEK	1319*	273	FORWARD INLET
1729*	122	FALSE HEAD	0893	165	FOUR MILE POINT
0956*	173	FALSE NARROWS	1648*	025	FRANCIS BAY
0829	142	FANNY BAY	1765*	232	FRANCIS ISLAND
0695	123	FARQUHARSON (DOUBLE) IS.	0901*	163	FRANCIS POINT
1427	245	FATHER CHARLES CHANNEL	0803*	135	FRANCISCO POINT
1124*	233	FATTY BASIN	1612*	127	FRANKLIN FLATS +
1404*	245	FELICE ISLAND	0777*	133	FRASER BAY
1680*	142	FILLONGLEY PARK	1365*	173	FRASER POINT
1169	239	FINGER BANK +	0386	065	FRASER REACH
0646	102	FINIS NOOK	1352	291	FRASER RIVER
1010	191	FINLAYSON ARM	0775	136	FREDERICK ARM
0531	078	FINLAYSON CHANNEL	1810*	052	FREEMAN HARBOUR
0215*	033	FINLAYSON ISLAND EAST	0338*	052	FREEMAN PASSAGE
0239*	042	FINLAYSON ISLAND WEST	0834*	143	FRENCH CREEK
1489*	092	FINN BAY	1282*	252	FRIENDLY COVE
1178	239	FIRING RANGE	0915*	152	FROLANDER BAY
0577*	091	FISH EGG INLET	0625	092	FRYPAN BAY

TABLE 2. LOCALITY CODINGS FOR B.C. HERRING DATA;
ALPHABETICAL LISTING (REVISED 20/01/2002).
(* = SPAWNING LOCALITIES SINCE 1971, + = UNGAZETTED LOCALITIES)

CODE	SEC.	LOCALITY	CODE	SEC.	LOCALITY
1007*	181	FULFORD HARBOUR	0617*	092	GOOSE BAY
1704	076	FULTON PASS	1825*	092	GOOSE BAY ISLANDS
			0580	089	GOOSE IS. BANK SE EDGE
			0443	071	GOOSE ISLAND
			0459	079	GOOSE ISLAND BANK N-E EDGE
			1884	142	GOOSE SPIT
			1809*	042	GORDON POINT
			1066*	193	GORGE (PORTAGE INLET)
1589*	084	GAARDEN PT.	0297*	052	GOSCHEN ISLAND
1655*	172	GABRIOLA IS. (N. SHORE)	1850*	052	GOSCHEN POINT
1625	173	GABRIOLA ISLAND (WEST)	1650	071	GOSLING ROCKS
1504*	173	GABRIOLA ISLAND SOUTH	0945	173	GOVERNOR ROCK
0955*	173	GABRIOLA PASSAGE	0475	074	GOW ISLAND
1709*	273	GALATO CREEK	0071*	001	GOWGAIA BAY
0462*	074	GALE PASSAGE	0855	152	GRACE HARBOUR
1234*	251	GALIANO BAY	0798*	132	GRANITE BAY
0948	173	GALIANO ISLAND	0488	075	GRANVILLE ISLANDS
0251	042	GALLOWAY RAPIDS	1128*	231	GRAPPLER INLET
1050*	181	GANGES HARBOUR	0728*	124	GRAPPLER SOUND
0898*	163	GARDEN BAY	0596	084	GRASSY BAY +
1570*	253	GARDEN POINT	0121*	022	GRASSY IS. (GILLATT IS.)
0393	064	GARDNER CANAL	0217*	033	GRASSY POINT
0826*	142	GARTLEY POINT	1356	293	GRAUER BEACH
0339*	052	GASBOAT PASSAGE	1883*	143	GRAVELLY BAY
1308	263	GAY PASS	1271	253	GRAVEYARD BAY
0272	043	GENN ISLANDS	1700*	102	GREAVES ISLAND
1033	181	GENOA BAY	0714	125	GREBE COVE
0172*	025	GEORGE BAY	1531*	162	GREEN BAY
1939*	243	GEORGE ISLANDS	1136	231	GREEN COVE +
1494*	012	GEORGE POINT	0380	065	GREEN INLET
1389	172	GERALD ISLAND	0732	126	GREENWAY SOUND
0468	073	GERMAN POINT	1330*	273	GREENWOOD POINT
1574*	012	GERMANIA CREEK	0759*	126	GREGORY ISLAND
0884*	163	GERRANS BAY	0327	051	GRENVILLE CHANNEL
1346*	280	GIBSONS LANDING	0450	074	GRIEF ISLAND
1760*	062	GIL ISLAND	0904*	152	GRIEF POINT
1924	271	GILLAM ISLANDS	1725*	051	GRIFFITH HARBOUR
0121	022	GILLATT IS. (GRASSY IS.)	0477*	073	GULLCHUCK (KAKUSHDISH) HR.
1985*	161	GILLIES BAY	0454*	073	GUNBOAT PASSAGE
0405	063	GILTTOYEES INLET	1173	239	GUNSIGHT +
1609*	127	GLACIER BAY +	1914*	052	GURD INLET
1955	052	GLADSTONE ISLAND	0354*	052	GURD ISLAND
0750	127	GLENDALE COVE	1416	052	GURD POINT
1055*	181	GLENTHORNE PASSAGE			
0656	102	GNARLED ISLETS			
0391	062	GOAT HARBOUR			
1028	191	GOLDSTREAM FLATS +			
1381	085	GOLDSTREAM HARBOUR			
0675	121	GOLETAS CHANNEL			
0564*	076	GOODLAD BAY			

TABLE 2. LOCALITY CODINGS FOR B.C. HERRING DATA;
 ALPHABETICAL LISTING (REVISED 20/01/2002).
 (* = SPAWNING LOCALITIES SINCE 1971, + = UNGAZETTED LOCALITIES)

CODE	SEC.	LOCALITY	CODE	SEC.	LOCALITY
1710	033	HAIDA BAY	1551*	232	HERMIT ISLET
0132*	022	HAIDA POINT	0859*	152	HERNANDO ISLAND
0574	081	HAKAI PASSAGE	1217*	242	HESQUIAT HARBOUR
1656*	273	HALL BANK	1812*	242	HESQUIAT HARBOUR HEAD
0946	173	HALL ISLAND	1791*	242	HESQUIAT PENINSULA
1662*	134	HAMILTON PT.	1788*	242	HESQUIAT POINT
0931*	172	HAMMOND BAY	0314	051	HEVENOR INLET
0485	073	HAMPDEN BAY	1185*	245	HEYNEEN CHANNEL
1151*	232	HAND ISLAND	0647	103	HICKEY COVE
0219*	033	HANKIN REEF	0906	162	HIDDEN BASIN/BAY
1926*	072	HANNAH ISLAND	0533	078	HIEKISH NARROWS
1272	253	HARBOUR ISLAND	1967*	077	HIGGINS LAGOON
0220*	033	HARBOUR REEFS	1162*	232	HILLIER ISLAND
1893*	131	HARDINGE ISLAND	0828*	142	HINDOO CREEK
0670*	122	HARDY BAY	1509	251	HISNIT INLET
0583	086	HARLEQUIN BASIN	0476	074	HOCHSTADER BASIN
0926	173	HARMAC	1890*	053	HODGSON COVE
1942*	072	HARMSTON ISLAND	0270	042	HODGSON REEF
0614	091	HAROLD POINT	1424	075	HOFFMAN BAY +
0185*	025	HARRIET HARBOUR	1543	076	HOFFMANS +
1587*	025	HARRIET ISLAND	0268	042	HOGAN LEDGE
1802*	061	HARRIS LAGOON +	1243	251	HOISS POINT
0833*	142	HART CREEK	1324	274	HOLBERG NARROWS
1649*	062	HARTLEY BAY	1179	239	HOLE +
1922*	067	HARTNELL POINT	1763	136	HOLE IN THE WALL
0860*	152	HARWOOD ISLAND	1307	263	HOLLYWOOD PASS
1639*	032	HASTINGS ARM	1208	243	HOLMES INLET
0422	067	HASTINGS ISLAND/LAGOON	0611*	084	HOLTII POINT
1961*	005	HASTINGS POINT	1663	134	HOMATHKO RIVER
1845*	021	HASWELL BAY	0190*	033	HOOK POINT
1826*	127	HATCHET POINT	1207*	243	HOOTLA KOOTLA +
1331*	274	HATHAWAY CREEK	1565	182	HOPE BAY
1785*	063	HAWKESBURY ISLAND NORTH	0678	121	HOPE ISLAND
0408*	062	HAWKESBURY ISLAND SOUTH	0742	124	HOPETOWN PASSAGE
1442*	042	HAYCOCK ISLAND	0819	142	HORNBY ISLAND
1321*	273	HAZARD POINT	0154	029	HORSESHOE BANK
1248	251	HEAD BAY	1339	280	HORSESHOE BAY
0704	125	HEALTH BAY	0930*	172	HORSWELL BLUFF
0711	125	HEALTH LAGOON	1969	074	HOSE POINT
1219*	245	HECATE BAY	1972	021	HOSKINS POINT
1275	251	HECATE CHANNEL	1674	136	HOSKYN CHANNEL
0223	041	HECATE STR N OF CP GEORGE	0254	042	HOSPITAL COVE (MILLER BAY)
0337	051	HECATE STR S OF CP GEORGE	0977	173	HOSPITAL PT. (CHEMAINUS)
0100	029	HECATE STR. OFF SKIDEGATE	1206*	243	HOT SPRINGS COVE
0419	066	HELMCKEN INLET	0905	162	HOTHAM SOUND
1403	043	HENDERSON POINT	0546*	074	HOUGHTON ISLANDS
1871*	142	HENRY BAY	0229	041	HUDSON BAY PASS
1192*	244	HERBERT INLET	0972	173	HUDSON ISLAND
0622	101	HERBERT POINT	0293*	043	HUMPBAC BAY
0233	043	HERBERT REEFS	0287*	043	HUNT INLET
0805*	135	HERIOT BAY	1705*	273	HUNT ISLETS

TABLE 2. LOCALITY CODINGS FOR B.C. HERRING DATA;
 ALPHABETICAL LISTING (REVISED 20/01/2002).
 (* = SPAWNING LOCALITIES SINCE 1971, + = UNGAZETTED LOCALITIES)

CODE	SEC.	LOCALITY	CODE	SEC.	LOCALITY
1453*	043	HUNT POINT	0923	172	JACK POINT
0439	073	HUNTER CHANNEL	0520	078	JACKSON PASS
0559*	076	HURRICANE ISLAND	1952*	193	JAMES BAY
1374	152	HURTADO POINT	0535	078	JAMES BAY
0167*	025	HUSTON INLET	1056	181	JAMES BAY
1852*	025	HUSTON INLET EAST	1555	181	JAMES POINT
1851*	025	HUSTON INLET WEST	1759*	067	JAMIESON POINT
1670*	025	HUSTON PT.	1482	103	JAP ISLAND
1844*	021	HUTTON INLET	1362*	042	JAP POINT
0165*	021	HUXLEY ISLAND	0164*	025	JEDWAY
0804*	135	HYACINTHE BAY	1898*	025	JEDWAY BAY
			1431*	243	JENNY BEACH +
			0595	082	JENNY INLET
			0876	164	JERVIS INLET
			1505*	164	JERVIS INLET HEAD
			0123*	022	JEWELL ISLAND (TREE IS.)
			1752*	052	JOACHIM SPIT
			1767*	074	JOANNA ROCK
1002*	172	ICARUS POINT	0545*	074	JOASSA CHANNEL
0199	032	ICEBERG BAY	0747*	125	JOE COVE
0483*	074	IDOL POINT	0455	073	JOHNSON CHANNEL
1534*	271	ILDSTAD ISLANDS	0763	131	JOHNSTONE STRAIT EAST
0576*	085	ILLAHIE INLET	0716	121	JOHNSTONE STRAIT WEST
0106*	022	IMAGE POINT	1094	201	JORDAN RIVER
1119	233	IMPERIAL EAGLE (MIDDLE) CH.	1108	219	JUAN DE FUCA CANYON
1338	280	INDIAN ARM	1101	201	JUAN DE FUCA STRAIT
0351*	051	INDIAN HARBOUR +	0145	021	JUAN PEREZ SOUND
0653*	102	INDIAN ISLAND	1613*	121	JULA ISLAND
1778*	102	INDIAN ISLAND (NORTH)	1120	231	JUNCTION PASSAGE
1777*	102	INDIAN ISLAND (SOUTH)	0865	151	JUNCTION POINT
1776*	102	INDIAN ISLAND NARROWS	0057	011	JUSKATLA INLET
1521	252	INNER BAJO REEF			
1657*	253	INNER NUCHATLITZ			
0080*	005	INSKIP CHANNEL			
1359*	012	INSKIP POINT			
1506	182	IRISH BAY			
1792*	163	IRVINES LANDING			
0244	041	ISABELLA CHUCK	0108	022	KAGAN BAY
1020	181	ISABELLA POINT	1417*	245	KAKAWIS
1616*	012	ISABELLA POINT	0477*	073	KAKUSHDISH (GULLCHUCK) HR.
0175*	021	ISLAND BAY	0800*	132	KANISH BAY
0291*	043	ISLAND POINT	1586*	025	KANKIDAS PT.
1756*	232	ITATSOO CREEK	0096	003	KANO INLET
0484*	072	IVORY ISLAND	1384*	123	KARLUKWEES (NEW VANCOUVER)
			1592	021	KAT ISLAND
			1344*	280	KEATS ISLAND
			0604*	085	KEITH ANCHORAGE
			0609	084	KELKPA POINT
			1126*	231	KELP (ROQUEFEUIL) BAY
			0235*	043	KELP PASSAGE

TABLE 2. LOCALITY CODINGS FOR B.C. HERRING DATA;
 ALPHABETICAL LISTING (REVISED 20/01/2002).
 (* = SPAWNING LOCALITIES SINCE 1971, + = UNGAZETTED LOCALITIES)

CODE	SEC.	LOCALITY	CODE	SEC.	LOCALITY
0395*	064	KEMANO	1527*	073	KLIKTSOUTLI HARBOUR
1280	252	KENDRICK INLET	0257	042	KLOIYA BAY
0733*	124	KENNETH PASSAGE	0137	024	KLUNKWOI BAY
0418	066	KENT INLET	0749*	127	KNIGHT INLET
0687*	122	KEOGH SHOALS	1730*	127	KNIGHT INLET (HEAD)
1698*	061	KETTLE INLET	1843*	085	KOEYE POINT
0385*	065	KHUTZE INLET	0837*	142	KOMAS BLUFF
0204	032	KHUTZYMATEEN INLET	1322	271	KOPRINO HARBOUR
1654*	152	KIDDIE PT. (TEXADA IS.)	1539*	245	KRAAN ISLAND
0631*	093	KILBELLA BAY	0988*	173	KULLEET BAY
0406	063	KILDALA ARM	0317	051	KUMEALON INLET
0565	076	KILDIDT INLET	0734	125	KUMLAH ISLAND
0550	076	KILDIDT LAGOON	1672*	012	KUNLANA PT.
0549*	076	KILDIDT SOUND	0973*	173	KUPER ISLAND
1118	231	KILDONAN	1433*	245	KUTCOS ISLETS
1739*	024	KILMINGTON POINT	0602*	085	KWAKSHUA CHANNEL
1600	074	KIMLOCK POINT	0575*	085	KWAKUME INLET
0587*	082	KIMSQUIT BAY	1363*	085	KWAKUME POINT
1688*	072	KING COVE	0434	067	KWAKWA CREEK
1486*	182	KING ISLETS	1902*	127	KWALATE POINT
1241	251	KING PASSAGE	0608	084	KWATNA INLET
0756*	126	KINGCOME INLET	0109*	022	KWUNA POINT
0176*	025	KINGFISHER COVE	0331	051	KXNGEAL INLET
1775*	051	KINGKOWN INLET	1089	201	KYDAKA POINT +
0741*	124	KINNAIRD ISLAND	0815*	141	KYE BAY
0478*	075	KINSMAN INLET	1901*	233	KYEN POINT
1620*	002	KIOKATHLI INLET	0528	078	KYNOCH INLET
0426*	067	KITASU BAY	0509*	074	KYNUMPT HARBOUR
0403*	063	KITIMAT	1858	261	KYUQUOT CHANNEL
0414*	063	KITIMAT MISSION			
0357*	052	KITKATLA CHANNEL			
0358*	052	KITKATLA CREEK			
0341*	052	KITKATLA INLET			
1805*	052	KITKATLA INLET N SIDE			
0398*	064	KITLOPE ANCHORAGE			
0399	064	KITLOPE RIVER	1167	239	LA PEROUSE BANK
0161*	023	KITSON POINT	1695*	072	LADY DOUGLAS IS.
1627	141	KITTY COLEMAN BEACH	0499*	072	LADY TRUTCH PASS
1919*	072	KITTY PATCH	0940*	173	LADYSMITH HARBOUR
0553*	076	KITTYHAWK GROUP	0591	086	LAGOON BAY
1892*	086	KIWASH COVE	0765	123	LAGOON COVE
1312*	272	KLASKINO INLET	1563*	172	LAGOON HEAD
1798*	272	KLASKISH ANCHORAGE	0140*	024	LAGOON INLET
1797*	272	KLASKISH BASIN	1701*	024	LAGOON INLET (HEAD)
1311*	272	KLASKISH INLET	0489*	072	LAKE ISLAND
1799*	272	KLASKISH INLET N. SHORE	0441	073	LAMA PASSAGE
1800*	272	KLASKISH INLET S. SHORE	0294*	043	LAMB POINT
0382*	065	KLEKANE INLET	0496*	072	LAMBARD INLET
0530	078	KLEMTU PASSAGE	0811*	142	LAMBERT CHANNEL
0319	051	KLEWNUGGIT INLET	0896*	152	LANG BAY

TABLE 2. LOCALITY CODINGS FOR B.C. HERRING DATA;
 ALPHABETICAL LISTING (REVISED 20/01/2002).
 (* = SPAWNING LOCALITIES SINCE 1971, + = UNGAZETTED LOCALITIES)

CODE	SEC.	LOCALITY	CODE	SEC.	LOCALITY
0474	074	LANG ISLAND	1881	006	LOUSCOONE POINT
1689*	072	LANG PT.	0310	051	LOWE INLET
0051	011	LANGARA (NORTH) ISLAND	0856*	152	LUND
0998*	172	LANTZVILLE	1021*	182	LYALL HARBOUR
0420	066	LAREDO CHANNEL	1158*	232	LYALL POINT
0423	067	LAREDO INLET			
0429*	067	LAREDO SOUND			
1132*	232	LARKIN ISLAND			
0435*	067	LARKIN POINT			
1498	024	LASKEEK BAY			
0131	022	LAWN POINT			
1996	136	LAWRENCE POINT	0721	124	MACKENZIE SOUND
0557*	076	LECKIE BAY	1144*	232	MACOAH PASSAGE
1605*	242	LECLAIRE POINT	1501*	143	MADRONA POINT
1572*	173	LEECH ISLAND	1088	201	MAGDALENA POINT
1320*	273	LEESON HARBOUR	1153*	232	MAGGIE RIVER
1693*	072	LEIGHTON ISLAND	1580*	043	MALACCA PASS
1370*	245	LEMMENS INLET	0868*	152	MALASPINA INLET
1196	245	LENNARD ISLAND	1304*	263	MALKSOPE INLET
1579*	102	LEROY BAY	1904*	062	MALSEY BAY
1382	102	LEROY ISLAND	0555*	076	MANLEY ISLAND
0110	022	LILLIHORN ISLAND	1590*	084	MAPALAKLENK PT.
1934*	072	LILLY ISLET	0114	022	MAPLE ISLAND
0111*	022	LINA ISLAND	1677*	143	MAPLEGUARD PT.
0962	173	LINK ISLAND	1249	252	MAQUINNA POINT
1715*	024	LITTLE GOOSE	1959*	021	MARCO ISLAND
0835*	143	LITTLE QUALICUM RIVER	0645	102	MARGARET BAY
1854	141	LITTLE RIVER	0796	135	MARINA ISLAND
1749*	074	LITTLE THOMPSON BAY	0312	053	MARKLE INLET
1190*	244	LITTLE WHITEPINE COVE	0333	053	MARKLE PASS
1717*	024	LOCKEPORT	1720*	032	MARMOT BAY
1429*	074	LOCKHART BAY	1960*	021	MARSHALL INLET
1480	092	LONE ISLAND	0430*	067	MARVIN ISLANDS
1342	280	LONG BAY +	1284*	252	MARVINAS BAY/ISLAND
1184	241	LONG BEACH	1256	253	MARY BASIN
1051*	181	LONG HARBOUR	1673*	012	MARY PT.
0112	022	LONG INLET	0221*	033	MASKELYNE ISLAND
1870	142	LONGBEAK POINT	1451*	043	MASON POINT
0409	063	LORETTA CHANNEL	0052*	011	MASSET INLET
1139	232	LOUDOUN (WESTERN) CHAN.	1976	122	MASTERMAN ISLAND
1676	239	LOUDOUN CANYON	1973	021	MATHESON INLET
0774*	133	LOUGHBOROUGH INLET	0527*	078	MATHIESON CHANNEL
1794*	253	LOUIE BAY	1182*	244	MATILDA INLET
1467*	074	LOUISA COVE	0470	074	MATILDA ISLAND
0544*	074	LOUISE CHANNEL	1886*	242	MATLAHAW POINT
1595*	023	LOUISE ISLAND NORTH	1329*	273	MATTHEWS ISLAND
1811*	023	LOUISE NARROWS	0113*	022	MAUDE ISLAND
0076*	006	LOUSCOONE INLET	0996	172	MAUDE ISLAND
1847*	006	LOUSCOONE INLET EAST	1226*	245	MAURUS CHANNEL
1848*	006	LOUSCOONE INLET WEST	1141*	232	MAYNE BAY

TABLE 2. LOCALITY CODINGS FOR B.C. HERRING DATA;
 ALPHABETICAL LISTING (REVISED 20/01/2002).
 (* = SPAWNING LOCALITIES SINCE 1971, + = UNGAZETTED LOCALITIES)

CODE	SEC.	LOCALITY	CODE	SEC.	LOCALITY
0770	131	MAYNE PASS	1995	134	MOH CREEK
0634*	093	MCALLISTER POINT	0326	051	MONCKTON INLET
0642*	102	MCBRIDE BAY	0738*	125	MONDAY ANCHORAGE
0778*	133	MCBRIDE BAY	1379*	062	MONEY POINT
1761*	011	MCCLINTON BAY	1458*	062	MONKEY BEACH (URSULA CHAN)
1313*	272	MCDUGAL ISLAND	0939	173	MONTAGUE HARBOUR
1992	074	MCGOWN POINT	1557*	126	MOORE BAY
1377*	245	MCINTOSH BAY	1944*	126	MOORE POINT
1434*	244	MCKAY (CONE) ISLAND	1327*	273	MOORES ISLAND
1277*	252	MCKAY PASSAGE	1596	251	MOOYAH BAY
0933*	172	MCKAY POINT	0501	073	MOREHOUSE BAY
0094*	005	MCKENZIE COVE	1719*	023	MORESBY CAMP
1818*	003	MCKENZIE PASS	1018	181	MORESBY ISLAND
1300*	262	MCLEAN ISLAND	1428	245	MORFEE ISLAND
1718*	023	MCLELLAN ISLAND	0612	092	MORGAN BAY
1450*	043	MCMICKING ISLAND	0252	042	MORSE BASIN
1742*	022	MCMILLAN CREEK	0615*	093	MOSES INLET
0505*	075	MCNAUGHTON GROUP	1986*	181	MOSES PT
1436	163	MCNAUGHTON POINT	1909*	072	MOSQUITO BAY
1940*	244	MCNEIL PENINSULA	1188*	241	MOSQUITO HARBOUR
0633*	093	MCPHEE BAY	1468*	076	MOSQUITO ISLETS
0708	125	MEADE BAY (CAMP BAY)	0453*	072	MOSS PASSAGE
1734*	067	MEADE POINT	1907*	072	MOUAT COVE
0464	073	MEADOW ISLAND	0836	142	MUD BAY - BAYNES SOUND
1195*	245	MEARES ISLAND	1357	293	MUD BAY-BOUNDARY BAY
1211	243	MEGIN RIVER	0085	005	MUDGE INLET
1784	042	MELVILLE ISLAND EAST	0986	173	MUDGE ISLAND
0228	041	MELVILLE ISLAND WEST	1930*	074	MUIR ISLAND
1918*	077	MERILIA PASSAGE	1970	074	MUNSIE POINT
1888*	142	METCALF BAY	0363	069	MURIEL ROCKS-OFFSHORE
1983*	042	METFORD ISLAND	0523	078	MUSSEL INLET
0277*	042	METLAKATLA VILLAGE	0497*	086	MUSTANG BAY
0671	121	MEXICANA POINT	1762*	011	MUTUS ISLAND
0424*	067	MEYERS PASSAGE	0910*	152	MYRTLE POINT (CREEK, ROCKS)
1935*	121	MEYNELL POINT	1772*	152	MYSTERY REEF
1119	233	MIDDLE (IMPERIAL EAGLE) CH.			
0458	071	MILBANKE SOUND			
0205	032	MILL BAY			
1194	244	MILLAR CHANNEL			
0254	042	MILLER BAY (HOSPITAL COVE)			
0328	053	MILLER INLET			
1923*	067	MILNE ISLAND	0053*	012	NADEN HARBOUR
0412*	063	MINETTE BAY	1495	012	NADEN RIVER
1665*	123	MINK PT.	1849*	021	NAKONS ISLET
0311	053	MINK TRAP BAY	0570*	086	NALAU PASSAGE
0693	123	MINSTREL ISLAND	0585*	086	NAMU
0411	063	MISKATIA INLET	0921	172	NANAIMO
1380*	042	MIST ISLAND	1508	231	NANAT ISLET
1546	143	MISTAKEN ISLAND	1366*	172	NANKIVELL POINT
0084	005	MITCHELL INLET	0995*	172	NANOSE BAY

TABLE 2. LOCALITY CODINGS FOR B.C. HERRING DATA;
 ALPHABETICAL LISTING (REVISED 20/01/2002).
 (* = SPAWNING LOCALITIES SINCE 1971, + = UNGAZETTED LOCALITIES)

CODE	SEC.	LOCALITY	CODE	SEC.	LOCALITY
1000*	172	NANOOSE BAY ENTRANCE	0659*	112	NUGENT SOUND
0999*	172	NANOOSE BAY HEAD	0824*	143	NUTTAL BAY
0932	172	NARES POINT	0610*	084	NYGGARD POINT
0907	165	NARROWS INLET			
1040	182	NARVAEZ BAY			
1245	252	NARVAEZ ISLAND			
0196*	032	NASOGA GULF			
1305*	263	NASPARTI INLET			
1937*	032	NASS BAY			
0202	032	NASS RIVER	0720*	126	OBRIEN BAY
1042	182	NAVY CHANNEL	0281	042	OBSERVATION POINT
0922*	172	NECK POINT	1576*	012	OBSERVATORY ROCK
1371*	023	NEDDEN ISLAND	0588	082	OCEAN FALLS
1949*	078	NEEKAS COVE	0259	043	OCEANIC BAR +
1846*	078	NEEKAS INLET	0502*	074	ODIN COVE
1317	271	NEROUTSOS INLET	0364	071	OFF MCINNES ISLAND
0349*	052	NESS ISLANDS	0299	051	OGDEN CHANNEL
1134*	232	NETTLE ISLAND	1069	193	OGDEN POINT
0508	074	NEVAY ISLAND	1865*	002	OGILVIE ISLAND
1384*	123	NEW VANCOUVER (KARLUKWEES)	0849	152	OKEOVER INLET
1958*	021	NEWBERRY COVE	0769	132	OKISOLLO CHANNEL
1744	021	NEWBERRY POINT	1378*	262	OLE BARS +
0925	172	NEWCASTLE CHANNEL	1692*	072	OLIVER COVE
1439	172	NEWCASTLE IS. EAST	0115*	022	ONWARD POINT
1755*	232	NEWCOMBE CHANNEL	0227*	043	OONA RIVER
0064*	001	NEWCOMBE INLET	0808*	135	OPEN BAY
1269	253	NEWTON COVE	1438*	245	OPITSAT RESERVE
1292	262	NICOLAYE CHANNEL	0787	134	ORFORD BAY
0679	121	NIGEI ISLAND	0451*	074	ORMIDALE HARBOUR
1483*	143	NILE CREEK	0510	078	OSCAR PASS
1651	219	NITINAT CANYON	0432*	067	OSMENT INLET
1096*	220	NITINAT LAKE	1669*	002	OTARD BAY
1696*	067	NOBLE LAGOON	1156*	232	OTTAWAY ISLET
1640*	021	NOMAD ISLET	1598*	042	OTTER ANCHORAGE
0492*	074	NORMAN MORRISON BAY	1045	181	OTTER BAY
1713*	142	NORMAN POINT	0365	061	OTTER PASSAGE
1878	142	NORRIS ROCKS	1083	202	OTTER POINT
0051	011	NORTH (LANGARA) ISLAND	1303*	263	OUOUKINSH INLET
0597*	083	NORTH BENTINCK ARM	1268*	253	OUTER NUCHATLITZ
0969*	173	NORTH COVE	0225	041	OVAL BANK
1571*	273	NORTH HARBOUR	0241	041	OVAL BANK EDGE
0680	121	NORTH VANCOUVER ISLAND	1753*	041	OVAL POINT
0917	173	NORTHUMBERLAND CHANNEL	1838*	232	OWENS ISLAND
0823*	143	NORTHWEST BAY	1267	253	OWOSSITSA CREEK
0304	051	NORTHWEST ROCKS	1712*	141	OYSTER BAY
1430*	181	NOSE POINT	0181	025	OYSTER COVE +
0525	078	NOWISH INLET	0821	141	OYSTER RIVER
1806*	052	NUBBLE POINT			
1259*	253	NUCHATLITZ INLET			
1263*	253	NUCHATLITZ VILLAGE			

TABLE 2. LOCALITY CODINGS FOR B.C. HERRING DATA;
ALPHABETICAL LISTING (REVISED 20/01/2002).
(* = SPAWNING LOCALITIES SINCE 1971, + = UNGAZETTED LOCALITIES)

CODE	SEC.	LOCALITY	CODE	SEC.	LOCALITY
1100	211	PACHENA POINT	0521	078	POISON COVE
1106	219	PACHENA TOW	1606*	025	POOLE INLET
0139*	024	PACOFI BAY	0177	025	POOLE POINT
1896	232	PAGE ISLAND	0288	043	PORCHER ISLAND NORTH
1246*	252	PANTOJA ISLANDS	0343	052	PORCHER ISLAND SOUTH
0990	173	PARKER ISLAND	1666*	052	PORCHER NARROWS
0361	061	PARKER PASSAGE	0344*	052	PORCHER PENINSULA
0306	051	PARKER ROCKS	0942	173	PORLIER PASS
1415*	143	PARKSVILLE	0875*	165	PORPOISE BAY
1679*	143	PARKSVILLE BAY	0253	042	PORPOISE HARBOUR
1070	193	PARRY BAY	1979	232	PORT ALBION
0692	123	PARSON BAY	1537*	072	PORT BLACKNEY
0425*	067	PARSONS ANCHORAGE	1023	182	PORT BROWNING
0376	061	PASSAGE (ASHDOWN) IS.	0062*	002	PORT CHANAL
1029*	191	PATRICIA BAY	0250	042	PORT EDWARD
1026	182	PAYNE POINT	1257	253	PORT ELIZA
1140	232	PEACOCK CHANNEL	1385	123	PORT ELIZABETH
0266*	042	PEARL HARBOUR	1341	280	PORT GRAVES
0621	101	PEARL ROCKS	0699	123	PORT HARVEY
0203	032	PEARSE CANAL	0594	086	PORT JOHN
1071	202	PEDDER BAY	1262*	253	PORT LANGFORD
0086*	005	PEEL INLET	0060*	002	PORT LOUIS
1993*	122	PEEL ISLAND	1335	280	PORT MOODY
1632*	025	PELICAN POINT	1078	201	PORT SAN JUAN
0871*	163	PENDER HARBOUR	0218*	033	PORT SIMPSON
1017	182	PENDER ISLAND	1066*	193	PORTAGE INLET (GORGE)
0848	151	PENDRELL SOUND	1965*	280	PORTEAU COVE
1525*	043	PENINSULA POINT	0197*	032	PORTLAND INLET
0448	074	PETER BAY	1044	181	PORTLOCK POINT
0258	042	PETHICK POINT	0892	164	POTATO CREEK
0321	051	PETREL CHANNEL	1520	134	POTATO POINT
1906*	053	PETREL POINT	1984	239	POTHOLES +
0773	131	PHILLIPS ARM	0541*	074	POTTS ISLAND
0839*	142	PHIPPS POINT	0710*	123	POTTS LAGOON
1475	052	PHOENIX CREEK	0480*	072	POWELL ANCHORAGE
1903*	077	PIDWELL REEF	1631	152	POWELL RIVER MILL
0624*	092	PIERCE BAY	0138*	024	POWRIVCO BAY
1988	042	PIKE IS	1107	219	PRAIRIE +
0971*	173	PILKEY POINT	0964*	173	PREEDY HARBOUR
0284	042	PILLSBURY COVE	1941*	043	PRESCOTT ISLAND
0676	111	PINE ISLAND	1412	181	PREVOST ISLAND
1601*	232	PINKERTON ISLAND	0397*	064	PRICE COVE
1593	233	PINNACLE ROCK	1457*	067	PRICE ISLAND
1137	232	PIPESTEM INLET	1736*	232	PRIDEAUX ISLAND
1554*	032	PIRATE POINT	0274	042	PRINCE RUPERT HARBOUR
0761*	132	PLUMPER BAY	0540*	074	PRINCESS ALICE ISLAND
1012	182	PLUMPER SOUND	0877	164	PRINCESS LOUISA INLET
1349	291	POINT GREY	0325	053	PRINCIPE CHANNEL
1490*	291	POINT ROBERTS	1758*	067	PRIOR PASSAGE
0582	086	POINTERS ISLAND	0416*	062	PROMISE ISLAND

TABLE 2. LOCALITY CODINGS FOR B.C. HERRING DATA;
ALPHABETICAL LISTING (REVISED 20/01/2002).
(* = SPAWNING LOCALITIES SINCE 1971, + = UNGAZETTED LOCALITIES)

CODE	SEC.	LOCALITY	CODE	SEC.	LOCALITY
1927*	072	PROMISE POINT	1874*	245	RASSIER POINT
1440	172	PROTECTION IS. EAST	1502*	143	RATHTREVOR BEACH
0603*	085	PRUTH BAY	1726*	051	RAWLINSON HARBOUR
1681*	142	PT. HOLMES	0447*	074	RAYMOND PASS
1685*	134	PURCELL PT.	1714*	025	REBECCA POINT
0943*	173	PYLADES CHANNEL	0806*	135	REBECCA SPIT
1913*	173	PYLADES ISLAND	0214*	033	REDCLIFF POINT
0776	133	PYM POINT	0493	074	REDFORD INLET
			0463	074	REDFORD POINT
			0134	024	REEF ISLAND
			0152	029	REEF ISLAND-OFFSHORE
			1448*	042	REEKS POINT
			0295	043	REFUGE BAY
			1774	152	REFUGE COVE
1801*	135	QUADRA ISLAND EAST	1160	232	REFUGE ISLAND
0807	135	QUADRA ISLAND SOUTH	0951	173	REID ISLAND
1223	245	QUAIT BAY	0529*	072	REID PASSAGE
1815*	143	QUALICUM BAY	0072	001	REID POINT
0810*	143	QUALICUM BEACH	0091*	003	RENNELL SOUND
1678*	143	QUALICUM RIVER	0162*	023	RENNER POINT
0887*	163	QUARRY BAY	0360	061	RENNISON ISLAND
0793	136	QUARTZ BAY	0841	142	REPULSE POINT
1326*	273	QUASHTIN CREEK	1998*	271	RESTLESS BIGHT
0789*	135	QUATHIASKI COVE	0697	125	RETREAT PASSAGE
0124	022	QUEEN CHARLOTTE CITY	0442	073	RETURN CHANNEL
1260	253	QUEEN COVE	1496	012	RICHARD III BANK
1867*	002	QUEEN ISLAND	1376*	172	RICHARD POINT
1768*	074	QUINOOT POINT	1542	232	RICHARD ROCK
			0148	024	RICHARDSON INLET
			1209*	243	RILEY COVE
			0643	102	RIPON POINT
			1227*	245	RITCHIE BAY
			0630*	093	RIVERS INLET-HEAD
			1584*	022	ROBBER ISLAND
1065	193	RACE ROCKS	0353*	052	ROBERT ISLAND
0371	066	RACEY INLET	1228*	245	ROBERT POINT
0232	041	RACHAEL ISLANDS	1781*	022	ROBERTSON ISLAND
1231	249	RAFAEL PT. OFFSHORE	1900*	233	ROBINSON ISLAND
0866	152	RAGGED (COPELAND) ISLANDS	1891*	086	ROCK INLET
0989	173	RAGGED ISLETS	0183	025	ROCK ISLET
0918	172	RAINBOW CHANNEL	1816*	024	ROCKFISH HARBOUR
0465	073	RAINBOW ISLAND	1660*	132	ROCKY ISLETS
1115	231	RAINY BAY	1464*	076	RONALD ISLAND
0487*	074	RAIT NARROWS	0126*	022	ROONEY BAY (VILLAGE BAY)
0782	136	RAMSAY ARM	1491	011	ROONEY POINT
0150	021	RAMSAY ISLAND	1126*	231	ROQUEFEUIL (KELP) BAY
0153	029	RAMSAY ISLAND-OFFSHORE	1266*	253	ROSA HARBOUR
1368*	172	RANCH POINT	1265*	253	ROSA ISLAND
0206	032	RANGER ISLAND +	0515	078	ROSCOE INLET
1928*	072	RANKIN POINT	0078	025	ROSE INLET

TABLE 2. LOCALITY CODINGS FOR B.C. HERRING DATA;
 ALPHABETICAL LISTING (REVISED 20/01/2002).
 (* = SPAWNING LOCALITIES SINCE 1971, + = UNGAZETTED LOCALITIES)

CODE	SEC.	LOCALITY	CODE	SEC.	LOCALITY
0058	019	ROSE SPIT-OFFSHORE	0863	152	SARAH POINT
1910*	193	ROSS BAY	1224*	245	SARANAC ISLAND
1183*	244	ROSS PASSAGE	0912*	291	SARGEANT BAY
0987*	173	ROUND ISLAND	0729	125	SARGEAUNT PASSAGE
1604*	242	ROUNDEAULT POINT	1112	231	SARITA BAY
1471*	232	ROWLANDS ISLET	1005	181	SATELLITE CHANNEL
0665	111	ROWLEY BAY	1032	182	SATURNA ISLAND
1610*	127	RUBBLE POINT	0506	073	SAUNDERS ISLAND
1299	261	RUGGED POINT	0854*	152	SAVARY ISLAND
1950*	271	RUPERT INLET	1582*	021	SAW REEF
1432	245	RUSSEL CHANNEL	0685	121	SCARLETT POINT
1048	181	RUSSELL ISLAND	1750	245	SCHINDLER PT
0980	173	RUXTON ISLAND	0928*	172	SCHOONER COVE
0979	173	RUXTON PASS	0300	052	SCHOONER PASS
0280*	042	RYAN POINT	0627	091	SCHOONER RETREAT
			0662*	112	SCHWARTZENBERG LAGOON
			0740	125	SCOTT COVE
			0966	173	SCOTT ISLAND
			1127	233	SCOW BAY +
			1859*	025	SCUDDER CREEK
			1552*	021	SCUDDER POINT
1743*	024	S. END LOUISE NARROWS	0845*	152	SCUTTLE BAY
1004	191	SAANICH INLET	0640	101	SEA OTTER GROUP
1872*	252	SAAVEDRA ISLANDS	0568	086	SEA OTTER INLET
0879	161	SABINE CHANNEL	1920*	025	SEA PIGEON ISLAND
1911*	125	SACKVILLE ISLAND	0548	076	SEAFIRE ISLAND
0618	091	SAFETY COVE	0438*	074	SEAFORTH CHANNEL
1916*	077	SALAL POINT	1990	141	SEAL BAY+
0664	112	SALMON ARM	0097*	003	SEAL INLET
0522	078	SALMON BAY	0840*	142	SEAL ISLETS
1446*	042	SALMON BIGHT	1877	141	SEAL REEF
0908	165	SALMON INLET	0237	041	SEAL ROCKS
0056	011	SALT LAGOON (SWAN LAKE) +	0975	173	SEAR ISLAND
1485*	162	SALTERY BAY	1138	232	SECHART CHANNEL
1258	253	SALTERY BAY	0870	292	SECHELT
0116	022	SALTSPRING BAY	1978	165	SECHELT INLET
1568*	091	SALVAGE IS.	1646*	022	SECOND BEACH +
1025*	182	SAMUEL COVE (IS.)	0885	165	SECRET BAY
1113	231	SAN MATEO BAY	0889	163	SECRET COVE
1795*	252	SAN MIGUEL ISLANDS	0991	173	SECRETARY ISLANDS
1535	252	SAN RAFAEL POINT	0178*	021	SECTION COVE
1091	201	SAN SIMON POINT	1583*	021	SECTION ISLAND
0290	043	SAND BAY +	0088	005	SECURITY COVE
0626*	093	SANDELL BAY	0081*	005	SECURITY INLET
0117	022	SANDILANDS ISLAND	0143*	021	SEDGWICK BAY
1621	142	SANDY ISLAND	1054*	181	SELBY COVE
1880	141	SANGSTER ISLAND	0141*	024	SELWYN INLET
1459*	075	SANS PEUR (CHOKED) PASS	1353	293	SEMIAHMOO BAY
1006	181	SANSUM NARROWS	1516	293	SEMIAHMOO BAY (EAST)
1281*	252	SANTA GERTRUDIS COVE	1515	293	SEMIAHMOO BAY (WEST)

TABLE 2. LOCALITY CODINGS FOR B.C. HERRING DATA;
ALPHABETICAL LISTING (REVISED 20/01/2002).
(* = SPAWNING LOCALITIES SINCE 1971, + = UNGAZETTED LOCALITIES)

CODE	SEC.	LOCALITY	CODE	SEC.	LOCALITY
0387	065	SEPARATION PT. (SPLIT HD.)	1619*	006	SKINDASKUN ISLAND
0345*	052	SERPENTINE INLET	1548	165	SKOOKUMCHUK NARROWS
0147*	024	SEWELL INLET	0851*	152	SLIAMMON VILLAGE
0658*	112	SEYMOUR INLET	1536*	025	SLIM INLET
0767	132	SEYMOUR NARROWS	1747*	042	SLIPPERY ROCK
0054	019	SHAG ROCK	0799*	132	SMALL INLET
1931*	052	SHAKES ISLANDS	0771*	135	SMELT BAY
1737*	173	SHARPE POINT	0636*	103	SMITH INLET
1444*	042	SHATTOCK POINT	1372*	103	SMITH INLET (HEAD)
0758*	126	SHAWL BAY	1780*	022	SMITH POINT
1133	232	SHEARS ISLANDS	1410*	025	SMITHE POINT
0456	073	SHEARWATER ISLAND	0890	165	SNAKE BAY
0847-	152	SHEARWATER PASSAGE	1857	172	SNAKE ISLAND
0526	078	SHEEP PASSAGE	1476	052	SNASS POINT
1947*	122	SHELL ISLAND	1154	232	SNOWDEN ISLAND
0666*	121	SHELTER BAY	0681	121	SOINTULA
1204	243	SHELTER INLET	1727*	051	SOLANDER POINT
1853	141	SHELTER POINT	1079	201	SOMBRIO POINT
1080	201	SHERINGHAM POINT	1637	032	SOMMERVILLE BAY
0092*	003	SHIELDS BAY	1090	202	SOOKE BAY
1868*	003	SHIELDS ISLAND	1081	202	SOOKE HARBOUR
0118*	022	SHINGLE BAY	1176	239	SOUTH BANK
1043	181	SHINGLE BAY +	0119	022	SOUTH BAY
0967	173	SHINGLE POINT	0598*	083	SOUTH BENTINCK ARM
0481	072	SHINGLE ROCK	1170	239	SOUTH EAST CORNER +
0838*	142	SHINGLE SPIT	1441*	042	SOUTH ISLAND
0843	142	SHIP POINT	0307	059	SOUTH ROCKS/FLATS +
0984	173	SHIP POINT +	1175	239	SOUTH WEST CORNER +
1964*	042	SHKGEAUM BAY	1732*	134	SOUTHGATE RIVER
1343*	280	SHOAL CHANNEL	1251	252	SPANISH PILOT GROUP
0744	125	SHOAL HARBOUR	1409	006	SPERM BAY
0632*	093	SHOTBOLT BAY	0560*	076	SPIDER ANCHORAGE
0684	121	SHUSHARTIE BAY	0551*	076	SPIDER ISLAND
1562*	272	SIDE BAY	0457*	072	SPILLER CHANNEL
1063	192	SIDNEY CHANNEL	0517	078	SPILLER CHANNEL HEAD
1398	127	SIM RIVER	0518	072	SPILLER INLET
1463*	075	SIMONDS GROUP	1814*	072	SPILLER LAGOON
0724	126	SIMOOM SD. NE WISHART PEN.	1155*	232	SPILLING ISLET
0722*	126	SIMOOM SOUND	1461	076	SPITFIRE ANCHORAGE +
0743	125	SIMOOM SOUND-W GILFORD IS.	0561*	076	SPITFIRE CHANNEL
0269*	042	SIMPSON POINT	0571*	076	SPITFIRE ISLAND
0289	043	SIMS BAY +	0387	065	SPLIT HD. (SEPARATION PT.)
0816	143	SISTERS ISLETS	1253	252	SPOUTER ISLAND
0184*	021	SKAAT HARBOUR	1390*	232	SPRING COVE
0256	043	SKEENA RIVER	1418	262	SPRING ISLAND
0063*	004	SKIDEGATE CHAN. WEST	1628	121	SPRING PASSAGE
0099*	022	SKIDEGATE INLET	1336	280	SQUAMISH
0127	022	SKIDEGATE VILLAGE	1912*	072	SQUAW ISLAND
0169	025	SKINCUTTLE INLET	0846	151	SQUIRREL COVE
0174	025	SKINCUTTLE ISLAND	1159*	232	ST. INES ISLAND

TABLE 2. LOCALITY CODINGS FOR B.C. HERRING DATA;
ALPHABETICAL LISTING (REVISED 20/01/2002).
(* = SPAWNING LOCALITIES SINCE 1971, + = UNGAZETTED LOCALITIES)

CODE	SEC.	LOCALITY	CODE	SEC.	LOCALITY
0498*	074	ST. JOHN HARBOUR	1008	181	SWANSON CHANNEL
0886	162	ST. VINCENT BAY	1103	219	SWIFTSURE BANK
1945*	126	STACKHOUSE ISLAND	1733*	067	SWINDLE ISLAND
1817*	006	STAKI BAY	1466*	076	SWORDFISH BAY
1577*	012	STANLEY CREEK ESTUARY	1232	249	SYDNEY IN. OFFSHORE
1394*	243	STARLING POINT	1205	243	SYDNEY INLET
1212*	243	STEAMER COVE			
0200	032	STEAMER PASS			
1174	239	STEEP EDGE +			
1325*	274	STEPHENS BAY (COAL HR.)			
0243*	043	STEPHENS PASS (CANOE PASS)			
1213	243	STEWARDSON INLET			
0563*	076	STEWART INLET	1634*	043	TABLE POINT
1721*	032	STEWART MARINA	1235	251	TAHSIS INLET
0415	062	STEWART NARROWS	1585*	024	TAKELLEY COVE
0914*	152	STILLWATER BAY	0652*	102	TAKUSH HARBOUR
1201*	245	STOCKHAM ISLAND	1578*	102	TAKUSH NARROWS +
1369*	245	STONE ISLAND	0330*	053	TANGENT ISLAND
1556*	093	STONE POINT	0179*	025	TANGLE COVE
1932*	076	STOPPER GROUP	1943*	072	TANKEEAH RIVER
1142*	232	STOPPER ISLANDS	0552*	086	TARGET BAY
0891	165	STORM BAY	0098*	003	TARTU INLET
0661	111	STORM ISLANDS	0061*	001	TASU SOUND
1283*	252	STRANGE ISLAND	0929	172	TAYLOR BAY
0503	073	STROM POINT	1664*	134	TEAQUAHAN RIVER
0542*	074	STRYKER BAY	1497*	012	TEE ISLAND
0536*	074	STRYKER ISLAND	0957	173	TELEGRAPH HARBOUR
0324	051	STUART ANCHORAGE	1751	173	TENT ISLAND
1764*	232	STUART BAY	0872*	163	TEXADA ISLAND
0978*	173	STUART CHANNEL	0832*	143	THAMES CREEK
0783	136	STUART ISLAND	0944*	173	THETIS ISLAND
1197*	245	STUBBS ISLAND	1827	232	THIEPVAL CHANNEL
0211*	033	STUMAUN BAY	1393	181	THIRD SISTER ISLAND
0407	063	SUE CHANNEL	0427	067	THISTLE PASSAGE
1214	244	SULPHUR PASS	1803*	061	THISTLETON ISLANDS
0581	086	SUNNY ISLAND	0538*	074	THOMPSON BAY
1573*	172	SUNRISE BEACH +	1395*	074	THOMPSON BAY (HEAD)
1121	231	SUNSHINE BAY +	0723	125	THOMPSON SOUND
1465*	076	SUPERSTITION POINT	0507	074	THORBURNE ISLAND
0368*	066	SURF INLET	0878	163	THORMANBY ISLANDS
0802*	135	SUTIL CHANNEL	1887	291	THRASHER ROCK
0852	152	SUTIL POINT	0853*	152	THULIN PASSAGE
1766*	071	SUZETTE BAY	0894*	162	THUNDER BAY
1157	233	SWALE ROCK	0146	024	THURSTON HARBOUR
1807*	042	SWALLOW ISLAND	1856*	002	TINGLEY COVE
0261*	042	SWAMP ISLAND	1244	251	TLUPANA INLET
1538*	025	SWAN BAY	1977	151	TOBA INLET
1642*	025	SWAN ISLANDS	1039*	191	TOD INLET
0056	011	SWAN LAKE (SALT LAGOON) +	1187	241	TOFINO INLET
0381	065	SWANSON BAY	0384	065	TOLMIE CHANNEL

TABLE 2. LOCALITY CODINGS FOR B.C. HERRING DATA;
 ALPHABETICAL LISTING (REVISED 20/01/2002).
 (* = SPAWNING LOCALITIES SINCE 1971, + = UNGAZETTED LOCALITIES)

CODE	SEC.	LOCALITY	CODE	SEC.	LOCALITY
1092	202	TONGUE POINT +	1895	142	UNION POINT
1143*	232	TOQUART BAY	2010	010	UNKNOWN AREA 1
0120*	022	TORRENS IS. (BARE IS.)	2100	100	UNKNOWN AREA 10
1030	191	TOWNER BAY	2110	110	UNKNOWN AREA 11
0428	067	TRAHEY INLET	2120	120	UNKNOWN AREA 12
1401	032	TRAIL BAY	2130	130	UNKNOWN AREA 13
1770*	142	TRALEE POINT	2140	140	UNKNOWN AREA 14
1550*	022	TRANSIT ISLAND	2150	150	UNKNOWN AREA 15
1740*	024	TRAYNOR CREEK	2160	160	UNKNOWN AREA 16
0263*	042	TREE BLUFF	2170	170	UNKNOWN AREA 17
0123*	022	TREE ISLAND (JEWELL IS.)	2180	180	UNKNOWN AREA 18
1449*	042	TRENHAM POINT	2190	190	UNKNOWN AREA 19
1111-	231	TREVOR (EASTERN) CHAN.	2200	200	UNKNOWN AREA 20
1076	193	TRIAL ISLAND	2210	210	UNKNOWN AREA 21
0812*	142	TRIBUNE BAY	2230	230	UNKNOWN AREA 23
0735	125	TRIBUNE CHANNEL	2240	240	UNKNOWN AREA 24
1837*	232	TRICKETT ISLAND	2250	250	UNKNOWN AREA 25
0938	173	TRINCOMALI CHANNEL	2260	260	UNKNOWN AREA 26
0238	041	TRIPLE ISLANDS	2270	270	UNKNOWN AREA 27
0569*	076	TRIQUET ISLAND	2020	020	UNKNOWN AREA 2E
0396	064	TRIUMPH BAY	2000	000	UNKNOWN AREA 2W
0449	073	TROUP PASSAGE	2040	040	UNKNOWN AREA 4
1517	291	TSAWWASSEN CAUSEWAY	2050	050	UNKNOWN AREA 5
1072*	192	TSEHUM HARBOUR	2060	060	UNKNOWN AREA 6
0267	032	TSIMPSEAN PENINSULA	2070	070	UNKNOWN AREA 7
0278	042	TUCK INLET	2080	080	UNKNOWN AREA 8
1408	006	TUGA POINT	2090	090	UNKNOWN AREA 9
0279*	042	TUGWELL ISLAND	2001	001	UNKNOWN SEC. 001
1009	182	TUMBO CHANNEL	2002	002	UNKNOWN SEC. 002
0736	124	TURNBULL COVE	2003	003	UNKNOWN SEC. 003
1836*	232	TURRET ISLAND	2004	004	UNKNOWN SEC. 004
1828*	232	TURTLE ISLAND	2005	005	UNKNOWN SEC. 005
0377	062	TUWARTZ INLET	2006	006	UNKNOWN SEC. 006
1617*	012	TWIN CREEK +	2011	011	UNKNOWN SEC. 011
0862	152	TWIN ISLANDS	2012	012	UNKNOWN SEC. 012
0073*	001	TWO MOUNTAIN BAY	2019	019	UNKNOWN SEC. 019
0240	049	TWO PEAKS GULLEY +	2021	021	UNKNOWN SEC. 021
1131*	232	TWO RIVERS +	2022	022	UNKNOWN SEC. 022
			2023	023	UNKNOWN SEC. 023
			2024	024	UNKNOWN SEC. 024
			2025	025	UNKNOWN SEC. 025
			2029	029	UNKNOWN SEC. 029
			2031	031	UNKNOWN SEC. 031
			2032	032	UNKNOWN SEC. 032
1114	231	UCHUCKLESIT INLET	2033	033	UNKNOWN SEC. 033
1148*	232	UCLUELET	2041	041	UNKNOWN SEC. 041
0827*	142	UNION BAY	2042	042	UNKNOWN SEC. 042
0194	032	UNION INLET/BAY	2043	043	UNKNOWN SEC. 043
1290	262	UNION ISLAND WEST	2049	049	UNKNOWN SEC. 049
0335	051	UNION PASSAGE	2051	051	UNKNOWN SEC. 051

TABLE 2. LOCALITY CODINGS FOR B.C. HERRING DATA;
ALPHABETICAL LISTING (REVISED 20/01/2002).
(* = SPAWNING LOCALITIES SINCE 1971, + = UNGAZETTED LOCALITIES)

CODE	SEC.	LOCALITY	CODE	SEC.	LOCALITY
2052	052	UNKNOWN SEC. 052	2142	142	UNKNOWN SEC. 142
2053	053	UNKNOWN SEC. 053	2143	143	UNKNOWN SEC. 143
2059	059	UNKNOWN SEC. 059	2151	151	UNKNOWN SEC. 151
2061	061	UNKNOWN SEC. 061	2152	152	UNKNOWN SEC. 152
2062	062	UNKNOWN SEC. 062	2161	161	UNKNOWN SEC. 161
2063	063	UNKNOWN SEC. 063	2162	162	UNKNOWN SEC. 162
2064	064	UNKNOWN SEC. 064	2163	163	UNKNOWN SEC. 163
2065	065	UNKNOWN SEC. 065	2164	164	UNKNOWN SEC. 164
2066	066	UNKNOWN SEC. 066	2165	165	UNKNOWN SEC. 165
2067	067	UNKNOWN SEC. 067	2171	171	UNKNOWN SEC. 171
2069	069	UNKNOWN SEC. 069	2172	172	UNKNOWN SEC. 172
2071	071	UNKNOWN SEC. 071	2173	173	UNKNOWN SEC. 173
2072	072	UNKNOWN SEC. 072	2181	181	UNKNOWN SEC. 181
2073	073	UNKNOWN SEC. 073	2182	182	UNKNOWN SEC. 182
2074	074	UNKNOWN SEC. 074	2191	191	UNKNOWN SEC. 191
2075	075	UNKNOWN SEC. 075	2192	192	UNKNOWN SEC. 192
2076	076	UNKNOWN SEC. 076	2193	193	UNKNOWN SEC. 193
2077	077	UNKNOWN SEC. 077	2201	201	UNKNOWN SEC. 201
2078	078	UNKNOWN SEC. 078	2202	202	UNKNOWN SEC. 202
2079	079	UNKNOWN SEC. 079	2211	211	UNKNOWN SEC. 211
2081	081	UNKNOWN SEC. 081	2219	219	UNKNOWN SEC. 219
2082	082	UNKNOWN SEC. 082	2220	220	UNKNOWN SEC. 220
2083	083	UNKNOWN SEC. 083	2231	231	UNKNOWN SEC. 231
2084	084	UNKNOWN SEC. 084	2232	232	UNKNOWN SEC. 232
2085	085	UNKNOWN SEC. 085	2233	233	UNKNOWN SEC. 233
2086	086	UNKNOWN SEC. 086	2239	239	UNKNOWN SEC. 239
2089	089	UNKNOWN SEC. 089	2241	241	UNKNOWN SEC. 241
2091	091	UNKNOWN SEC. 091	2242	242	UNKNOWN SEC. 242
2092	092	UNKNOWN SEC. 092	2243	243	UNKNOWN SEC. 243
2093	093	UNKNOWN SEC. 093	2244	244	UNKNOWN SEC. 244
2101	101	UNKNOWN SEC. 101	2245	245	UNKNOWN SEC. 245
2102	102	UNKNOWN SEC. 102	2249	249	UNKNOWN SEC. 249
2103	103	UNKNOWN SEC. 103	2251	251	UNKNOWN SEC. 251
2109	109	UNKNOWN SEC. 109	2252	252	UNKNOWN SEC. 252
2111	111	UNKNOWN SEC. 111	2253	253	UNKNOWN SEC. 253
2112	112	UNKNOWN SEC. 112	2259	259	UNKNOWN SEC. 259
2121	121	UNKNOWN SEC. 121	2261	261	UNKNOWN SEC. 261
2122	122	UNKNOWN SEC. 122	2262	262	UNKNOWN SEC. 262
2123	123	UNKNOWN SEC. 123	2263	263	UNKNOWN SEC. 263
2124	124	UNKNOWN SEC. 124	2271	271	UNKNOWN SEC. 271
2125	125	UNKNOWN SEC. 125	2272	272	UNKNOWN SEC. 272
2126	126	UNKNOWN SEC. 126	2273	273	UNKNOWN SEC. 273
2127	127	UNKNOWN SEC. 127	2274	274	UNKNOWN SEC. 274
2131	131	UNKNOWN SEC. 131	2280	280	UNKNOWN SEC. 280
2132	132	UNKNOWN SEC. 132	2291	291	UNKNOWN SEC. 291
2133	133	UNKNOWN SEC. 133	2292	292	UNKNOWN SEC. 292
2134	134	UNKNOWN SEC. 134	2293	293	UNKNOWN SEC. 293
2135	135	UNKNOWN SEC. 135	1458*	062	URSULA CHAN (MONKEY BEACH)
2136	136	UNKNOWN SEC. 136	1123*	233	USELESS INLET
2141	141	UNKNOWN SEC. 141	1630	024	USTAS POINT

TABLE 2. LOCALITY CODINGS FOR B.C. HERRING DATA;
ALPHABETICAL LISTING (REVISED 20/01/2002).
(* = SPAWNING LOCALITIES SINCE 1971, + = UNGAZETTED LOCALITIES)

CODE	SEC.	LOCALITY	CODE	SEC.	LOCALITY
0976*	173	VALDES ISLAND	1456*	067	WEETEEAM BAY
0895	164	VANCOUVER BAY	1375	163	WELBOURN COVE
1337	280	VANCOUVER HARBOUR	1058*	181	WELBURY BAY
0888	162	VANGUARD BAY	0899	163	WELCOME PASS
1198*	245	VARGAS ISLAND	0303	051	WELLS ISLET
1982*	042	VENN PASSAGE	0737	124	WELLS PASSAGE
1116	233	VERNON BAY	1745	021	WERNER POINT
1062	193	VICTORIA	1447*	042	WEST BASE POINT
0126*	022	VILLAGE BAY (ROONEY BAY)	0431*	067	WEST HIGGINS PASSAGE
0216*	033	VILLAGE ISLAND	1139	232	WESTERN (LOUDOUN) CHAN.
0703	123	VILLAGE ISLAND	0909*	152	WESTVIEW
0727*	125	VINER SOUND	0372	062	WHALE CHANNEL
0637.	109	VIRGIN ROCKS	1754*	142	WHALEBONE POINT
1779*	052	VISCOUNT POINT	0795	135	WHALETOWN BAY
0794	136	VON DONOP INLET	1560*	142	WHALING STATION BAY
			1529*	085	WHIDBEY POINT
			1399	086	WHIRLWIND BAY
			1420	143	WHISKEY CREEK
			1354	293	WHITE ROCK
			0302	051	WHITE ROCKS +
			1882	142	WHITE SPIT
0788*	134	WADDINGTON HARBOUR	1443*	042	WHITECLIFF ISLAND
1386	125	WAHKANA BAY	1953	052	WHITELEY POINT
1541*	127	WAHKASH CREEK	1193	244	WHITEPINE COVE
1388*	127	WAHSHIHLAS BAY	1658*	245	WHITESAND COVE
0248	042	WAINWRIGHT BASIN	1405*	245	WICKANINNISH ISLAND
1822*	102	WAKAS POINT	0512	074	WIGHAM COVE
0757*	126	WAKEMAN SOUND	0433*	067	WILBY POINT
0208	032	WALES HARBOUR	0356*	052	WILCOX GROUP
0207	032	WALES ISLAND	1558*	142	WILLEMAR BLUFF
0195	032	WALES PASSAGE	1060	193	WILLIAM HEAD
0937	173	WALKER ROCK	1622	141	WILLIAMS BEACH
0981	173	WALLACE ISLAND	1833	232	WILLIAMS ISLAND
1001*	172	WALLIS POINT	0911*	162	WILLINGDON BEACH +
1635*	052	WALLY BAY	0342*	052	WILLIS BAY
1287*	262	WALTERS COVE	1835*	232	WILLIS ISLAND
1425*	021	WANDERER ISLAND	1991	135	WILLOW POINT
0180*	021	WANDERER POINT	0958	173	WILLY ISLAND
1661*	134	WARD PT.	0065	001	WILSON BAY
0584*	086	WARRIOR COVE	0322*	053	WILSON INLET
0245	041	WARRIOR ROCKS	1879	172	WINCHELSEA ISLANDS
0539*	074	WASKESIU PASS	0436	067	WINGATE POINT
0467*	072	WATCH ISLAND	1022*	182	WINTER COVE
0413*	063	WATHLSTO CREEK	1318*	273	WINTER HARBOUR
0532	078	WATSON BAY	0201	032	WINTER HARBOUR/INLET
0308	051	WATSON ROCK	0983	173	WISE ISLAND
0556*	076	WATT BAY	0198*	032	WORK CHANNEL
1469*	112	WAWATLE BAY	0388	065	WORK ISLAND
1125	233	WEBSTER ISLAND	0313	053	WRIGHT INLET
1487*	273	WEDEL ISLAND	0334	053	WRIGHT NARROWS

TABLE 2. LOCALITY CODINGS FOR B.C. HERRING DATA;
 ALPHABETICAL LISTING (REVISED 20/01/2002).
 (* = SPAWNING LOCALITIES SINCE 1971, + = UNGAZETTED LOCALITIES)

CODE	SEC.	LOCALITY	CODE	SEC.	LOCALITY
0369	062	WRIGHT SOUND			
1419*	074	WURTELE ISLAND			
1683	135	YACULTA VILLAGE			
1105	219	YANKEE TOW +			
1202*	245	YARKSIS RESERVE			
1220*	245	YELLOW BANK			
0941*	173	YELLOW POINT			
1771*	173	YELLOW PT. (NORTH)			
0822	125	YELLOW ROCK +			
1956	072	YEO ISLAND			
1210	243	YOUNG BAY			
1968	252	YUQUOT POINT			
0187	031	ZAYAS ISLAND			
1276	251	ZEBALLOS INLET			
1252*	252	ZUCIARTE CHANNEL			

TABLE 3. LOCALITY CODINGS FOR B.C. HERRING DATA;
 NUMERICAL LISTING (REVISED 20/01/2002).
 (* = SPAWNING LOCALITIES SINCE 1971, + = UNGAZETTED LOCALITIES)

CODE	SEC.	LOCALITY	CODE	SEC.	LOCALITY
0051	011	NORTH (LANGARA) ISLAND	0104	022	CHRISTIE BAY
0051	011	LANGARA (NORTH) ISLAND	0106*	022	IMAGE POINT
0052*	011	MASSET INLET	0108	022	KAGAN BAY
0053*	012	NADEN HARBOUR	0109*	022	KWUNA POINT
0054	019	SHAG ROCK	0110	022	LILLIHORN ISLAND
0055	011	AWUN BAY	0111*	022	LINA ISLAND
0056	011	SALT LAGOON (SWAN LAKE) +	0112	022	LONG INLET
0056	011	SWAN LAKE (SALT LAGOON) +	0113*	022	MAUDE ISLAND
0057	011	JUSKATLA INLET	0114	022	MAPLE ISLAND
0058	019	ROSE SPIT-OFFSHORE	0115*	022	ONWARD POINT
0060*	002	PORT LOUIS	0116	022	SALTSPRING BAY
0061*	001	TASU SOUND	0117	022	SANDILANDS ISLAND
0062*	002	PORT CHANAL	0118*	022	SHINGLE BAY
0063*	004	SKIDEGATE CHAN. WEST	0119	022	SOUTH BAY
0064*	001	NEWCOMBE INLET	0120*	022	BARE IS. (TORRENS IS.)
0065	001	WILSON BAY	0120*	022	TORRENS IS. (BARE IS.)
0066	002	EMPIRE ANCHORAGE	0121	022	GILLATT IS. (GRASSY IS.)
0067*	004	DOWNIE ISLAND	0121*	022	GRASSY IS. (GILLATT IS.)
0068	002	ATHLOW BAY	0122*	022	FLOWERY ISLET
0069	001	BOTANY INLET	0123*	022	JEWELL ISLAND (TREE IS.)
0070	001	FAIRFAX INLET	0123*	022	TREE ISLAND (JEWELL IS.)
0071*	001	GOWGAIA BAY	0124	022	QUEEN CHARLOTTE CITY
0072	001	REID POINT	0126*	022	ROONEY BAY (VILLAGE BAY)
0073*	001	TWO MOUNTAIN BAY	0126*	022	VILLAGE BAY (ROONEY BAY)
0074*	004	DAWSON HARBOUR	0127	022	SKIDEGATE VILLAGE
0076*	006	LOUSCOONE INLET	0129	022	DEENA RIVER
0077*	006	FLAMINGO INLET	0131	022	LAWN POINT
0078	025	ROSE INLET	0132*	022	HAIDA POINT
0080*	005	INSKIP CHANNEL	0133*	024	ATLI INLET
0081*	005	SECURITY INLET	0134	024	REEF ISLAND
0082	005	ENGLEFIELD BAY	0135	024	BELJAY BAY
0083	005	DOUGLAS INLET	0136*	024	CECIL COVE
0084	005	MITCHELL INLET	0137	024	KLUNKWOI BAY
0085	005	MUDGE INLET	0138*	024	POWRIVCO BAY
0086*	005	PEEL INLET	0139*	024	PACOFI BAY
0087	005	BOOMCHAIN BAY	0140*	024	LAGOON INLET
0088	005	SECURITY COVE	0141*	024	SELWYN INLET
0091*	003	RENNELL SOUND	0142	024	DARWIN SOUND
0092*	003	SHIELDS BAY	0143*	021	SEDGWICK BAY
0093*	003	CLAPP BASIN	0144	024	CRESCENT INLET
0094*	005	MCKENZIE COVE	0145	021	JUAN PEREZ SOUND
0095*	003	CLONARD BAY	0146	024	THURSTON HARBOUR
0096	003	KANO INLET	0147*	024	SEWELL INLET
0097*	003	SEAL INLET	0148	024	RICHARDSON INLET
0098*	003	TARTU INLET	0149	024	BIGSBY INLET
0099*	022	SKIDEGATE INLET	0150	021	RAMSAY ISLAND
0100	029	HECATE STR. OFF SKIDEGATE	0151	024	ECHO HARBOUR
0101*	022	ALLIFORD BAY	0152	029	REEF ISLAND-OFFSHORE
0102	022	ANTHRACITE POINT	0153	029	RAMSAY ISLAND-OFFSHORE
0103*	022	BEATTIE POINT	0154	029	HORSESHOE BANK

TABLE 3. LOCALITY CODINGS FOR B.C. HERRING DATA;
 NUMERICAL LISTING (REVISED 20/01/2002).
 (* = SPAWNING LOCALITIES SINCE 1971, + = UNGAZETTED LOCALITIES)

CODE	SEC.	LOCALITY	CODE	SEC.	LOCALITY
0156*	023	CUMSHEWA INLET	0212*	033	BIRNIE ISLAND
0157*	023	BARGE POINT	0213*	033	CUNNINGHAM PASS
0158*	023	BEATTIE ANCHORAGE	0214*	033	REDCLIFF POINT
0159*	023	CARMICHAEL PASS	0215*	033	FINLAYSON ISLAND EAST
0160*	023	CONGLOMERATE POINT	0216*	033	VILLAGE ISLAND
0161*	023	KITSON POINT	0217*	033	GRASSY POINT
0162*	023	RENNER POINT	0218*	033	PORT SIMPSON
0164*	025	JEDWAY	0219*	033	HANKIN REEF
0165*	021	HUXLEY ISLAND	0220*	033	HARBOUR REEFS
0166*	021	BURNABY STRAIT	0221*	033	MASKELYNE ISLAND
0167*	025	HUSTON INLET	0223	041	HECATE STR N OF CP GEORGE
0168*	021	BURNABY ISLAND NORTH	0224	041	BUTTERWORTH ROCKS
0169	025	SKINCUTTLE INLET	0225	041	OVAL BANK
0170*	025	BAG HARBOUR	0226	041	DUNDAS ISLAND SOUTH
0171*	021	DOLOMITE NARROWS	0227*	043	OONA RIVER
0172*	025	GEORGE BAY	0228	041	MELVILLE ISLAND WEST
0174	025	SKINCUTTLE ISLAND	0229	041	HUDSON BAY PASS
0175*	021	ISLAND BAY	0230	041	DUNIRA ISLAND WEST
0176*	025	KINGFISHER COVE	0231	042	CHATHAM SOUND OFFSHORE
0177	025	POOLE POINT	0232	041	RACHAEL ISLANDS
0178*	021	SECTION COVE	0233	043	HERBERT REEFS
0179*	025	TANGLE COVE	0234	043	BUTLER COVE
0180*	021	WANDERER POINT	0235*	043	KELP PASSAGE
0181	025	OYSTER COVE +	0237	041	SEAL ROCKS
0182*	025	BOLKUS ISLANDS	0238	041	TRIPLE ISLANDS
0183	025	ROCK ISLET	0239*	042	FINLAYSON ISLAND WEST
0184*	021	SKAAT HARBOUR	0240	049	TWO PEAKS GULLEY +
0185*	025	HARRIET HARBOUR	0241	041	OVAL BANK EDGE
0186	025	COPPER ISLANDS	0243*	043	CANOE PASS (STEPHENS PASS)
0187	031	ZAYAS ISLAND	0243*	043	STEPHENS PASS (CANOE PASS)
0188	031	CAAMANO PASSAGE	0244	041	ISABELLA CHUCK
0189	031	DUNDAS ISLAND	0245	041	WARRIOR ROCKS
0190*	033	HOOK POINT	0248	042	WAINWRIGHT BASIN
0192	042	DODD ROCK	0249	042	DENISE INLET
0194	032	UNION INLET/BAY	0250	042	PORT EDWARD
0195	032	WALES PASSAGE	0251	042	GALLOWAY RAPIDS
0196*	032	NASOGA GULF	0252	042	MORSE BASIN
0197*	032	PORTLAND INLET	0253	042	PORPOISE HARBOUR
0198*	032	WORK CHANNEL	0254	042	MILLER BAY (HOSPITAL COVE)
0199	032	ICEBERG BAY	0254	042	HOSPITAL COVE (MILLER BAY)
0200	032	STEAMER PASS	0255	042	BUTZE RAPIDS
0201	032	WINTER HARBOUR/INLET	0256	043	SKEENA RIVER
0202	032	NASS RIVER	0257	042	KLOIYA BAY
0203	032	PEARSE CANAL	0258	042	PETHICK POINT
0204	032	KHUTZYMATEEN INLET	0259	043	OCEANIC BAR +
0205	032	MILL BAY	0260*	042	BIG BAY
0206	032	RANGER ISLAND +	0261*	042	SWAMP ISLAND
0207	032	WALES ISLAND	0262*	042	BURNT CLIFF ISLAND
0208	032	WALES HARBOUR	0263*	042	TREE BLUFF
0211*	033	STUMAUN BAY	0264	042	CHATHAM SOUND INSHORE

TABLE 3. LOCALITY CODINGS FOR B.C. HERRING DATA;
 NUMERICAL LISTING (REVISED 20/01/2002).
 (* = SPAWNING LOCALITIES SINCE 1971, + = UNGAZETTED LOCALITIES)

CODE	SEC.	LOCALITY	CODE	SEC.	LOCALITY
0265*	042	BELLETTI POINT	0319	051	KLEWNUGGIT INLET
0266*	042	PEARL HARBOUR	0320	051	EAST INLET
0267	032	TSIMPSEAN PENINSULA	0321	051	PETREL CHANNEL
0268	042	HOGAN LEDGE	0322*	053	WILSON INLET
0269*	042	SIMPSON POINT	0323	053	ANGER ISLAND
0270	042	HODGSON REEF	0324	051	STUART ANCHORAGE
0271	043	ARTHUR PASSAGE	0325	053	PRINCIPE CHANNEL
0272	043	GENN ISLANDS	0326	051	MONCKTON INLET
0274	042	PRINCE RUPERT HARBOUR	0327	051	GRENVILLE CHANNEL
0275	043	EDYE PASSAGE	0328	053	MILLER INLET
0276*	042	DUNCAN BAY	0330*	053	TANGENT ISLAND
0277*	042	METLAKATLA VILLAGE	0331	051	KXNGEAL INLET
0278	042	TUCK INLET	0332*	053	CRAZY INLET +
0279*	042	TUGWELL ISLAND	0333	053	MARKLE PASS
0280*	042	RYAN POINT	0334	053	WRIGHT NARROWS
0281	042	OBSERVATION POINT	0335	051	UNION PASSAGE
0282*	042	DIGBY ISLAND	0336*	052	CAPE GEORGE
0283	042	BARRETT ROCK	0337	051	HECATE STR S OF CP GEORGE
0284	042	PILLSBURY COVE	0338*	052	FREEMAN PASSAGE
0286*	043	CHISHORE PASSAGE	0339*	052	GASBOAT PASSAGE
0287*	043	HUNT INLET	0340	052	BEAVER PASSAGE
0288	043	PORCHER ISLAND NORTH	0341*	052	KITKATLA INLET
0289	043	SIMS BAY +	0342*	052	WILLIS BAY
0290	043	SAND BAY +	0343	052	PORCHER ISLAND SOUTH
0291*	043	ISLAND POINT	0344*	052	PORCHER PENINSULA
0292*	043	CREAK ISLANDS	0345*	052	SERPENTINE INLET
0293*	043	HUMPBACK BAY	0346*	052	CAMP CREEK
0294*	043	LAMB POINT	0347*	052	BILLY ISLANDS
0295	043	REFUGE BAY	0348*	052	CLAMSHELL ISLAND
0297*	052	GOSCHEN ISLAND	0349*	052	NESS ISLANDS
0298	051	BROWNING ENTRANCE	0350*	052	ABSALOM ISLAND
0299	051	OGDEN CHANNEL	0351*	051	INDIAN HARBOUR +
0300	052	SCHOONER PASS	0352	052	DOLPHIN ISLAND
0301	051	BANKS ISLAND	0353*	052	ROBERT ISLAND
0302	051	WHITE ROCKS +	0354*	052	GURD ISLAND
0303	051	WELLS ISLET	0355*	052	DRIES INLET
0304	051	NORTHWEST ROCKS	0356*	052	WILCOX GROUP
0305	059	BONILLA ROCK	0357*	052	KITKATLA CHANNEL
0306	051	PARKER ROCKS	0358*	052	KITKATLA CREEK
0307	059	SOUTH ROCKS/FLATS +	0360	061	RENNISON ISLAND
0308	051	WATSON ROCK	0361	061	PARKER PASSAGE
0310	051	LOWE INLET	0362	061	ESTEVAN GROUP
0311	053	MINK TRAP BAY	0363	069	MURIEL ROCKS-OFFSHORE
0312	053	MARKLE INLET	0364	071	OFF MCINNES ISLAND
0313	053	WRIGHT INLET	0365	061	OTTER PASSAGE
0314	051	HEVENOR INLET	0366	061	CAAMANO SOUND
0315	053	ALA PASS	0367	062	BARNARD HARBOUR
0316	051	CAPTAIN COVE	0368*	066	SURF INLET
0317	051	KUMEALON INLET	0369	062	WRIGHT SOUND
0318	051	BAKER INLET	0370	066	CHAPPLE INLET

TABLE 3. LOCALITY CODINGS FOR B.C. HERRING DATA;
 NUMERICAL LISTING (REVISED 20/01/2002).
 (* = SPAWNING LOCALITIES SINCE 1971, + = UNGAZETTED LOCALITIES)

CODE	SEC.	LOCALITY	CODE	SEC.	LOCALITY
0371	066	RACEY INLET	0423	067	LAREDO INLET
0372	062	WHALE CHANNEL	0424*	067	MEYERS PASSAGE
0373	062	CORNWALL INLET	0425*	067	PARSONS ANCHORAGE
0374	066	EMILY CARR INLET	0426*	067	KITASU BAY
0375	066	DUCKERS ISLAND	0427	067	THISTLE PASSAGE
0376	061	ASHDOWN (PASSAGE) IS.	0428	067	TRAHEY INLET
0376	061	PASSAGE (ASHDOWN) IS.	0429*	067	LAREDO SOUND
0377	062	TUWARTZ INLET	0430*	067	MARVIN ISLANDS
0379*	065	AALTANHASH INLET	0431*	067	WEST HIGGINS PASSAGE
0380	065	GREEN INLET	0432*	067	OSMENT INLET
0381	065	SWANSON BAY	0433*	067	WILBY POINT
0382*	065	KLEKANE INLET	0434	067	KWAKWA CREEK
0383	065	BUTEDALE	0435*	067	LARKIN POINT
0384	065	TOLMIE CHANNEL	0436	067	WINGATE POINT
0385*	065	KHUTZE INLET	0438*	074	SEAFORTH CHANNEL
0386	065	FRASER REACH	0439	073	HUNTER CHANNEL
0387	065	SEPARATION PT. (SPLIT HD.)	0440	073	CHATFIELD ISLAND
0387	065	SPLIT HD. (SEPARATION PT.)	0441	073	LAMA PASSAGE
0388	065	WORK ISLAND	0442	073	RETURN CHANNEL
0389	067	ALEXANDER INLET	0443	071	GOOSE ISLAND
0390	063	DEVASTATION CHANNEL	0444	073	ALARM COVE
0391	062	GOAT HARBOUR	0445*	075	CULTUS SOUND
0392	062	BISHOP BAY	0446	073	BELLA BELLA
0393	064	GARDNER CANAL	0447*	074	RAYMOND PASS
0394*	064	CHIEF MATHEWS BAY	0448	074	PETER BAY
0395*	064	KEMANO	0449	073	TROUP PASSAGE
0396	064	TRIUMPH BAY	0450	074	GRIEF ISLAND
0397*	064	PRICE COVE	0451*	074	ORMIDALE HARBOUR
0398*	064	KITLOPE ANCHORAGE	0452	078	BULLOCK CHANNEL
0399	064	KITLOPE RIVER	0453*	072	MOSS PASSAGE
0403*	063	KITIMAT	0454*	073	GUNBOAT PASSAGE
0404	062	DOUGLAS CHANNEL	0455	073	JOHNSON CHANNEL
0405	063	GILTTOYEES INLET	0456	073	SHEARWATER ISLAND
0406	063	KILDALA ARM	0457*	072	SPILLER CHANNEL
0407	063	SUE CHANNEL	0458	071	MILBANKE SOUND
0408*	062	HAWKESBURY ISLAND SOUTH	0459	079	GOOSE ISLAND BANK N-E EDGE
0409	063	LORETTA CHANNEL	0460	074	CODFISH PASSAGE
0410*	063	CLIO BAY	0461	073	DEER PASSAGE +
0411	063	MISKATIA INLET	0462*	074	GALE PASSAGE
0412*	063	MINETTE BAY	0463	074	REDFORD POINT
0413*	063	WATHLSTO CREEK	0464	073	MEADOW ISLAND
0414*	063	KITIMAT MISSION	0465	073	RAINBOW ISLAND
0415	062	STEWART NARROWS	0466	072	DOVE POINT
0416*	062	PROMISE ISLAND	0467*	072	WATCH ISLAND
0417	066	COMMANDO INLET	0468	073	GERMAN POINT
0418	066	KENT INLET	0469*	072	BALAGNY PASSAGE
0419	066	HELMCKEN INLET	0470	074	MATILDA ISLAND
0420	066	LAREDO CHANNEL	0471*	072	BERRY INLET
0421	066	EVINRUDE INLET	0472	073	DEER LAGOON +
0422	067	HASTINGS ISLAND/LAGOON	0473	073	DONALD POINT

TABLE 3. LOCALITY CODINGS FOR B.C. HERRING DATA;
 NUMERICAL LISTING (REVISED 20/01/2002).
 (* = SPAWNING LOCALITIES SINCE 1971, + = UNGAZETTED LOCALITIES)

CODE	SEC.	LOCALITY	CODE	SEC.	LOCALITY
0474	074	LANG ISLAND	0524	078	DAVID BAY
0475	074	GOW ISLAND	0525	078	NOWISH INLET
0476	074	HOCHSTADER BASIN	0526	078	SHEEP PASSAGE
0477*	073	GULLCHUCK (KAKUSHDISH) HR.	0527*	078	MATHIESON CHANNEL
0477*	073	KAKUSHDISH (GULLCHUCK) HR.	0528	078	KYNOCH INLET
0478*	075	KINSMAN INLET	0529*	072	REID PASSAGE
0479	073	CALVER POINT	0530	078	KLEMTU PASSAGE
0480*	072	POWELL ANCHORAGE	0531	078	FINLAYSON CHANNEL
0481	072	SHINGLE ROCK	0532	078	WATSON BAY
0482*	074	DUNDIVAN INLET	0533	078	HIEKISH NARROWS
0483*	074	IDOL POINT	0535	078	JAMES BAY
0484*	072	IVORY ISLAND	0536*	074	STRYKER ISLAND
0485	073	HAMPDEN BAY	0537*	074	BODDY PASSAGE/NARROWS
0486	073	BOB BAY	0538*	074	THOMPSON BAY
0487*	074	RAIT NARROWS	0539*	074	WASKESIU PASS
0488	075	GRANVILLE ISLANDS	0540*	074	PRINCESS ALICE ISLAND
0489*	072	LAKE ISLAND	0541*	074	POTTS ISLAND
0490*	072	BLAIR INLET	0542*	074	STRYKER BAY
0491*	072	CECILIA ISLAND	0543*	074	CAPE MARK
0492*	074	NORMAN MORRISON BAY	0544*	074	LOUISE CHANNEL
0493	074	REDFORD INLET	0545*	074	JOASSA CHANNEL
0494	072	DON LAGOON +	0546*	074	HOUGHTON ISLANDS
0495	074	CAMPBELL ISLAND WEST	0548	076	SEAFIRE ISLAND
0496*	072	LAMBARD INLET	0549*	076	KILDIDT SOUND
0497*	086	MUSTANG BAY	0550	076	KILDIDT LAGOON
0498*	074	ST. JOHN HARBOUR	0551*	076	SPIDER ISLAND
0499*	072	LADY TRUTCH PASS	0552*	086	TARGET BAY
0500	073	DUMAS POINT	0553*	076	KITTYHAWK GROUP
0501	073	MOREHOUSE BAY	0554*	076	EDNA ISLANDS
0502*	074	ODIN COVE	0555*	076	MANLEY ISLAND
0503	073	STROM POINT	0556*	076	WATT BAY
0504	073	CYPRESS ISLAND	0557*	076	LECKIE BAY
0505*	075	MCNAUGHTON GROUP	0558	074	DUFFERIN ISLAND
0506	073	SAUNDERS ISLAND	0559*	076	HURRICANE ISLAND
0507	074	THORBURNE ISLAND	0560*	076	SPIDER ANCHORAGE
0508	074	NEVAY ISLAND	0561*	076	SPITFIRE CHANNEL
0509*	074	KYNUMPT HARBOUR	0562*	076	BRYDON CHANNEL
0510	078	OSCAR PASS	0563*	076	STEWART INLET
0511	074	DEARTH ISLAND	0564*	076	GOODLAD BAY
0512	074	WIGHAM COVE	0565	076	KILDIDT INLET
0513	074	ARMILLAN BAY	0566*	076	BREMNER BAY
0515	078	ROSCOE INLET	0567	076	BREADNER GROUP
0516	078	ELLERSLIE BAY	0568	086	SEA OTTER INLET
0517	078	SPILLER CHANNEL HEAD	0569*	076	TRIQUET ISLAND
0518	072	SPILLER INLET	0570*	086	NALAU PASSAGE
0519	078	BRIGGS INLET	0571*	076	SPITFIRE ISLAND
0520	078	JACKSON PASS	0573*	085	FITZ HUGH SOUND SOUTH
0521	078	POISON COVE	0574	081	HAKAI PASSAGE
0522	078	SALMON BAY	0575*	085	KWAKUME INLET
0523	078	MUSSEL INLET	0576*	085	ILLAHIE INLET

TABLE 3. LOCALITY CODINGS FOR B.C. HERRING DATA;
 NUMERICAL LISTING (REVISED 20/01/2002).
 (* = SPAWNING LOCALITIES SINCE 1971, + = UNGAZETTED LOCALITIES)

CODE	SEC.	LOCALITY	CODE	SEC.	LOCALITY
0577*	091	FISH EGG INLET	0632*	093	SHOTBOLT BAY
0578	085	CALVERT ISLAND	0633*	093	MCPHEE BAY
0579	091	ADDENBROKE ISLAND	0634*	093	MCALLISTER POINT
0580	089	GOOSE IS. BANK SE EDGE	0636*	103	SMITH INLET
0581	086	SUNNY ISLAND	0637	109	VIRGIN ROCKS
0582	086	POINTER ISLAND	0638	101	EGG ISLAND
0583	086	HARLEQUIN BASIN	0639	102	BOSWELL INLET
0584*	086	WARRIOR COVE	0640	101	SEA OTTER GROUP
0585*	086	NAMU	0641*	102	DRY CREEK
0587*	082	KIMSQUIT BAY	0642*	102	MCBRIDE BAY
0588	082	OCEAN FALLS	0643	102	RIPON POINT
0589*	082	DEAN CHANNEL	0644	102	ETHEL COVE
0590	082	COUSINS INLET	0645	102	MARGARET BAY
0591	086	LAGOON BAY	0646	102	FINIS NOOK
0592	086	EVANS INLET	0647	103	HICKEY COVE
0593	082	ELCHO HARBOUR	0648*	103	BURNT ISLAND HARBOUR
0594	086	PORT JOHN	0649*	103	BURNT ISLAND
0595	082	JENNY INLET	0650*	102	BLOXOM POINT
0596	084	GRASSY BAY +	0652*	102	TAKUSH HARBOUR
0597*	083	NORTH BENTINCK ARM	0653*	102	INDIAN ISLAND
0598*	083	SOUTH BENTINCK ARM	0654*	102	FLY BASIN
0599	086	FISHER CHANNEL	0655*	102	BIRKBY POINT
0600*	083	BELLA COOLA	0656	102	GNARLED ISLETS
0602*	085	KWAKSHUA CHANNEL	0658*	112	SEYMOUR INLET
0603*	085	PRUTH BAY	0659*	112	NUGENT SOUND
0604*	085	KEITH ANCHORAGE	0660	111	BELIZE INLET
0607*	084	BURKE CHANNEL	0661	111	STORM ISLANDS
0608	084	KWATNA INLET	0662*	112	SCHWARTZENBERG LAGOON
0609	084	KELKPA POINT	0663	111	ALLISON HARBOUR
0610*	084	NYGGARD POINT	0664	112	SALMON ARM
0611*	084	HOLTI POINT	0665	111	ROWLEY BAY
0612	092	MORGAN BAY	0666*	121	SHELTER BAY
0613*	092	DRANEY INLET	0669	121	BATE PASSAGE
0614	091	HAROLD POINT	0670*	122	HARDY BAY
0615*	093	MOSES INLET	0671	121	MEXICANA POINT
0616	101	CAPE CALVERT	0672	121	CHRISTIE PASSAGE
0617*	092	GOOSE BAY	0673	121	ALERT BAY
0618	091	SAFETY COVE	0674	121	BROWNING PASSAGE
0619	091	CLARK POINT	0675	121	GOLETAS CHANNEL
0620*	092	DARBY CHANNEL	0676	111	PINE ISLAND
0621	101	PEARL ROCKS	0677	123	BEAVER COVE
0622	101	HERBERT POINT	0678	121	HOPE ISLAND
0623*	092	DUNCANBY LANDING	0679	121	NIGEI ISLAND
0624*	092	PIERCE BAY	0680	121	NORTH VANCOUVER ISLAND
0625	092	FRYPAN BAY	0681	121	SOINTULA
0626*	093	SANDELL BAY	0682*	122	FORT RUPERT (BEAVER HR.)
0627	091	SCHOONER RETREAT	0682*	122	BEAVER HR. (FT. RUPERT)
0628*	092	ALLARD BAY	0683*	122	DEER ISLAND
0630*	093	RIVERS INLET-HEAD	0684	121	SHUSHARTIE BAY
0631*	093	KILBELLA BAY	0685	121	SCARLETT POINT

TABLE 3. LOCALITY CODINGS FOR B.C. HERRING DATA;
 NUMERICAL LISTING (REVISED 20/01/2002).
 (* = SPAWNING LOCALITIES SINCE 1971, + = UNGAZETTED LOCALITIES)

CODE	SEC.	LOCALITY	CODE	SEC.	LOCALITY
0686	121	DESERTERS ISLAND	0738*	125	MONDAY ANCHORAGE
0687*	122	KEOGH SHOALS	0739*	124	CLAYDON BAY
0689*	123	CLIO CHANNEL	0740	125	SCOTT COVE
0690	121	ELIOT PASSAGE	0741*	124	KINNAIRD ISLAND
0691	123	BONES BAY	0742	124	HOPETOWN PASSAGE
0692	123	PARSON BAY	0743	125	SIMOOM SOUND-W GILFORD IS.
0693	123	MINSTREL ISLAND	0744	125	SHOAL HARBOUR
0694	123	BLACKFISH SOUND	0745	125	ECHO BAY
0695	123	DOUBLE (FARQUHARSON) IS.	0746	124	BURLY BAY
0695	123	FARQUHARSON (DOUBLE) IS.	0747*	125	JOE COVE
0696	123	DOUBLE BAY	0749*	127	KNIGHT INLET
0697	125	RETREAT PASSAGE	0750	127	GLENDALE COVE
0698	123	BARONET PASSAGE	0751	127	AHNUHATI POINT
0699	123	PORT HARVEY	0752*	127	CASCADE POINT
0700	123	BROKEN ISLANDS	0755	126	BELLEISLE SOUND
0701	123	CALL INLET	0756*	126	KINGCOME INLET
0702*	123	CANOE PASSAGE	0757*	126	WAKEMAN SOUND
0703	123	VILLAGE ISLAND	0758*	126	SHAWL BAY
0704	125	HEALTH BAY	0759*	126	GREGORY ISLAND
0705*	123	BOUGHEY BAY	0760	132	CHONAT BAY
0706*	123	BEWARE PASSAGE	0761*	132	PLUMPER BAY
0707*	123	CUTTER COVE	0762*	132	DISCOVERY PASS
0708	125	CAMP BAY (MEADE BAY)	0763	131	JOHNSTONE STRAIT EAST
0708	125	MEADE BAY (CAMP BAY)	0764*	132	BELLS BAY
0710*	123	POTTS LAGOON	0765	123	LAGOON COVE
0711	125	HEALTH LAGOON	0766*	132	DEEPWATER BAY
0712	123	BEWARE COVE	0767	132	SEYMOUR NARROWS
0714	125	GREBE COVE	0769	132	OKISOLLO CHANNEL
0715	123	CHATHAM CHANNEL	0770	131	MAYNE PASS
0716	121	JOHNSTONE STRAIT WEST	0771*	135	SMELT BAY
0717*	123	BEND ISLAND	0773	131	PHILLIPS ARM
0718*	123	CAUTION COVE	0774*	133	LOUGHBOROUGH INLET
0720*	126	OBRIEN BAY	0775	136	FREDERICK ARM
0721	124	MACKENZIE SOUND	0776	133	PYM POINT
0722*	126	SIMOOM SOUND	0777*	133	FRASER BAY
0723	125	THOMPSON SOUND	0778*	133	MCBRIDE BAY
0724	126	SIMOOM SD. NE WISHART PEN.	0781*	134	BUTE INLET
0725*	125	EDEN ISLAND	0782	136	RAMSAY ARM
0726	124	DRURY INLET	0783	136	STUART ISLAND
0727*	125	VINER SOUND	0784*	134	BEAR BAY
0728*	124	GRAPPLER SOUND	0785*	134	BUTE INLET-HEAD
0729	125	SARGEAUNT PASSAGE	0786	136	DENT ISLAND
0730	125	BOND SOUND	0787	134	ORFORD BAY
0731	125	CRAMER PASSAGE	0788*	134	WADDINGTON HARBOUR
0732	126	GREENWAY SOUND	0789*	135	QUATHIASKI COVE
0733*	124	KENNETH PASSAGE	0790	136	EVANS BAY
0734	125	KUMLAH ISLAND	0791*	135	CAPE MUDGE
0735	125	TRIBUNE CHANNEL	0792	136	CARRINGTON BAY
0736	124	TURNBULL COVE	0793	136	QUARTZ BAY
0737	124	WELLS PASSAGE	0794	136	VON DONOP INLET

TABLE 3. LOCALITY CODINGS FOR B.C. HERRING DATA;
 NUMERICAL LISTING (REVISED 20/01/2002).
 (* = SPAWNING LOCALITIES SINCE 1971, + = UNGAZETTED LOCALITIES)

CODE	SEC.	LOCALITY	CODE	SEC.	LOCALITY
0795	135	WHALETOWN BAY	0849	152	OKEOVER INLET
0796	135	MARINA ISLAND	0850	152	CORTES BAY
0798*	132	GRANITE BAY	0851*	152	SLIAMMON VILLAGE
0799*	132	SMALL INLET	0852	152	SUTIL POINT
0800*	132	KANISH BAY	0853*	152	THULIN PASSAGE
0802*	135	SUTIL CHANNEL	0854*	152	SAVARY ISLAND
0803*	135	FRANCISCO POINT	0855	152	GRACE HARBOUR
0804*	135	HYACINTHE BAY	0856*	152	LUND
0805*	135	HERIOT BAY	0857	152	BLIND CREEK
0806*	135	REBECCA SPIT	0858*	152	ATREVIDA REEF
0807	135	QUADRA ISLAND SOUTH	0859*	152	HERNANDO ISLAND
0808*	135	OPEN BAY	0860*	152	HARWOOD ISLAND
0810*	143	QUALICUM BEACH	0861*	152	DINNER ROCK
0811*	142	LAMBERT CHANNEL	0862	152	TWIN ISLANDS
0812*	142	TRIBUNE BAY	0863	152	SARAH POINT
0813*	142	DENMAN ISLAND	0864	152	BLISS LANDING
0814*	142	CAPE LAZO	0865	151	JUNCTION POINT
0815*	141	KYE BAY	0866	152	COPELAND (RAGGED) ISLANDS
0816	143	SISTERS ISLETS	0866	152	RAGGED (COPELAND) ISLANDS
0817*	142	DEEP BAY	0868*	152	MALASPINA INLET
0818	142	BAYNES SOUND	0870	292	SECHELT
0819	142	HORNBY ISLAND	0871*	163	PENDER HARBOUR
0820*	142	COMOX HARBOUR	0872*	163	TEXADA ISLAND
0821	141	OYSTER RIVER	0873*	163	BUCCANEER BAY
0822	125	YELLOW ROCK +	0874*	162	BLIND BAY
0823*	143	NORTHWEST BAY	0875*	165	PORPOISE BAY
0824*	143	NUTTAL BAY	0876	164	JERVIS INLET
0825*	143	BOWSER	0877	164	PRINCESS LOUISA INLET
0826*	142	GARTLEY POINT	0878	163	THORMANBY ISLANDS
0827*	142	UNION BAY	0879	161	SABINE CHANNEL
0828*	142	HINDOO CREEK	0880	161	CRESCENT BAY
0829	142	FANNY BAY	0881	165	EGMONT
0830*	142	COMOX BAR	0882*	164	DESERTED BAY
0831*	143	BIG QUALICUM RIVER	0883*	163	BARGAIN BAY
0832*	143	THAMES CREEK	0884*	163	GERRANS BAY
0833*	142	HART CREEK	0885	165	SECRET BAY
0834*	143	FRENCH CREEK	0886	162	ST. VINCENT BAY
0835*	143	LITTLE QUALICUM RIVER	0887*	163	QUARRY BAY
0836	142	MUD BAY - BAYNES SOUND	0888	162	VANGUARD BAY
0837*	142	KOMAS BLUFF	0889	163	SECRET COVE
0838*	142	SHINGLE SPIT	0890	165	SNAKE BAY
0839*	142	PHIPPS POINT	0891	165	STORM BAY
0840*	142	SEAL ISLETS	0892	164	POTATO CREEK
0841	142	REPULSE POINT	0893	165	FOUR MILE POINT
0842*	142	DENMAN ISLAND (WEST)	0894*	162	THUNDER BAY
0843	142	SHIP POINT	0895	164	VANCOUVER BAY
0845*	152	SCUTTLE BAY	0896*	152	LANG BAY
0846	151	SQUIRREL COVE	0897	163	ANDERSON BAY
0847	152	SHEARWATER PASSAGE	0898*	163	GARDEN BAY
0848	151	PENDRELL SOUND	0899	163	WELCOME PASS

TABLE 3. LOCALITY CODINGS FOR B.C. HERRING DATA;
 NUMERICAL LISTING (REVISED 20/01/2002).
 (* = SPAWNING LOCALITIES SINCE 1971, + = UNGAZETTED LOCALITIES)

CODE	SEC.	LOCALITY	CODE	SEC.	LOCALITY
0900*	163	BARGAIN NARROWS	0953*	173	COFFIN POINT (IS.)
0901*	163	FRANCIS POINT	0954*	173	BOAT HARBOUR
0902	163	CALDER ISLAND	0955*	173	GABRIOLA PASSAGE
0903	162	BALLET BAY	0956*	173	FALSE NARROWS
0904*	152	GRIEF POINT	0957	173	TELEGRAPH HARBOUR
0905	162	HOTHAM SOUND	0958	173	WILLY ISLAND
0906	162	HIDDEN BASIN/BAY	0959	173	DE COURCY ISLAND
0907	165	NARROWS INLET	0960	173	BLACKBERRY POINT
0908	165	SALMON INLET	0961	173	CARDALE POINT
0909*	152	WESTVIEW	0962	173	LINK ISLAND
0910*	152	MYRTLE POINT (CREEK, ROCKS)	0963	173	BOULDER POINT
0911*	162	WILLINGDON BEACH +	0964*	173	PREEDY HARBOUR
0912*	291	SERGEANT BAY	0965	173	CROFTON
0913*	163	FISHER ISLAND	0966	173	SCOTT ISLAND
0914*	152	STILLWATER BAY	0967	173	SHINGLE POINT
0915*	152	FROLANDER BAY	0968*	173	DAYMAN ISLAND
0917	173	NORTHUMBERLAND CHANNEL	0969*	173	NORTH COVE
0918	172	RAINBOW CHANNEL	0970*	173	CLAM BAY
0919	172	BALLENAS CHANNEL	0971*	173	PILKEY POINT
0920*	172	DEPARTURE BAY	0972	173	HUDSON ISLAND
0921	172	NANAIMO	0973*	173	KUPER ISLAND
0922*	172	NECK POINT	0974*	173	BREAKWATER ISLAND
0923	172	JACK POINT	0975	173	SEAR ISLAND
0924	172	FIVE FINGER ISLAND	0976*	173	VALDES ISLAND
0925	172	NEWCASTLE CHANNEL	0977	173	CHEMAINUS (HOSPITAL PT.)
0926	173	HARMAC	0977	173	HOSPITAL PT. (CHEMAINUS)
0927*	172	DORCAS POINT	0978*	173	STUART CHANNEL
0928*	172	SCHOONER COVE	0979	173	RUXTON PASS
0929	172	TAYLOR BAY	0980	173	RUXTON ISLAND
0930*	172	HORSWELL BLUFF	0981	173	WALLACE ISLAND
0931*	172	HAMMOND BAY	0982	173	BALLINGALL ISLETS
0932	172	NARES POINT	0983	173	WISE ISLAND
0933*	172	MCKAY POINT	0984	173	SHIP POINT +
0934	172	ENTRANCE ISLAND	0985*	173	EVENING COVE
0935	173	DODD NARROWS NORTH	0986	173	MUDGE ISLAND
0937	173	WALKER ROCK	0987*	173	ROUND ISLAND
0938	173	TRINCOMALI CHANNEL	0988*	173	KULLEET BAY
0939	173	MONTAGUE HARBOUR	0989	173	RAGGED ISLETS
0940*	173	LADYSMITH HARBOUR	0990	173	PARKER ISLAND
0941*	173	YELLOW POINT	0991	173	SECRETARY ISLANDS
0942	173	PORLIER PASS	0992	173	DODD NARROWS SOUTH
0943*	173	PYLADES CHANNEL	0993	181	BEN MOHR ROCK
0944*	173	THETIS ISLAND	0995*	172	NANOOSE BAY
0945	173	GOVERNOR ROCK	0996	172	MAUDE ISLAND
0946	173	HALL ISLAND	0997*	172	BLUNDEN POINT
0947*	173	CEDAR RAMP +	0998*	172	LANTZVILLE
0948	173	GALIANO ISLAND	0999*	172	NANOOSE BAY HEAD
0949*	173	DUNSMUIR ISLANDS	1000*	172	NANOOSE BAY ENTRANCE
0950	173	DANGER REEFS	1001*	172	WALLIS POINT
0951	173	REID ISLAND	1002*	172	ICARUS POINT

TABLE 3. LOCALITY CODINGS FOR B.C. HERRING DATA;
 NUMERICAL LISTING (REVISED 20/01/2002).
 (* = SPAWNING LOCALITIES SINCE 1971, + = UNGAZETTED LOCALITIES)

CODE	SEC.	LOCALITY	CODE	SEC.	LOCALITY
1004	191	SAANICH INLET	1055*	181	GLENTHORNE PASSAGE
1005	181	SATELLITE CHANNEL	1056	181	JAMES BAY
1006	181	SANSUM NARROWS	1057*	181	CHAIN ISLANDS
1007*	181	FULFORD HARBOUR	1058*	181	WELBURY BAY
1008	181	SWANSON CHANNEL	1060	193	WILLIAM HEAD
1009	182	TUMBO CHANNEL	1061	193	ALBERT HEAD
1010	191	FINLAYSON ARM	1062	193	VICTORIA
1011	181	DINNER POINT	1063	192	SIDNEY CHANNEL
1012	182	PLUMPER SOUND	1064	192	DISCOVERY ISLAND
1013	181	ACTIVE PASS	1065	193	RACE ROCKS
1014*	182	CAMPBELL BAY	1066*	193	GORGE (PORTAGE INLET)
1015	181	BEAVER POINT	1066*	193	PORTAGE INLET (GORGE)
1016	182	EAST POINT	1067	193	ESQUIMALT HARBOUR
1017	182	PENDER ISLAND	1068	193	ESQUIMALT LAGOON
1018	181	MORESBY ISLAND	1069	193	OGDEN POINT
1019	181	ENTERPRISE REEF	1070	193	PARRY BAY
1020	181	ISABELLA POINT	1071	202	PEDDER BAY
1021*	182	LYALL HARBOUR	1072*	192	TSEHUM HARBOUR
1022*	182	WINTER COVE	1075	202	CHURCH POINT
1023	182	PORT BROWNING	1076	193	TRIAL ISLAND
1024	181	ELEANOR POINT	1078	201	PORT SAN JUAN
1025*	182	SAMUEL COVE (IS.)	1079	201	SOMBRIO POINT
1026	182	PAYNE POINT	1080	201	SHERINGHAM POINT
1027*	181	BIRDSEYE COVE	1081	202	SOOKE HARBOUR
1028	191	GOLDSTREAM FLATS +	1082	202	BEECHEY HEAD
1029*	191	PATRICIA BAY	1083	202	OTTER POINT
1030	191	TOWNER BAY	1084	202	ANDERSON COVE
1031	191	COAL POINT	1085	202	DONALDSON ISLAND
1032	182	SATURNA ISLAND	1088	201	MAGDALENA POINT
1033	181	GENOA BAY	1089	201	KYDAKA POINT +
1034*	181	BEDWELL HARBOUR	1090	202	SOOKE BAY
1035	181	COLBURNE PASSAGE	1091	201	SAN SIMON POINT
1036	191	DEEP COVE	1092	202	TONGUE POINT +
1037	181	CLARK REEF	1093	202	BECHER BAY
1038	191	COLES BAY	1094	201	JORDAN RIVER
1039*	191	TOD INLET	1096*	220	NITINAT LAKE
1040	182	NARVAEZ BAY	1097	211	BONILLA POINT
1041*	182	BOOT COVE	1098	211	CARMANAH POINT
1042	182	NAVY CHANNEL	1099	211	CLO-OOSE
1043	181	SHINGLE BAY +	1100	211	PACHENA POINT
1044	181	PORTLOCK POINT	1101	201	JUAN DE FUCA STRAIT
1045	181	OTTER BAY	1103	219	SWIFTSURE BANK
1046	181	COWICHAN GAP	1104	219	CARMANAH TOW +
1047	181	CANOE ROCK	1105	219	YANKEE TOW +
1048	181	RUSSELL ISLAND	1106	219	PACHENA TOW
1050*	181	GANGES HARBOUR	1107	219	PRAIRIE +
1051*	181	LONG HARBOUR	1108	219	JUAN DE FUCA CANYON
1052	181	CAPTAIN PASSAGE	1110	231	CAPE BEALE
1053*	181	ANNETTE INLET	1111	231	TREVOR (EASTERN) CHAN.
1054*	181	SELBY COVE	1111	231	EASTERN (TREVOR) CHAN.

TABLE 3. LOCALITY CODINGS FOR B.C. HERRING DATA;
 NUMERICAL LISTING (REVISED 20/01/2002).
 (* = SPAWNING LOCALITIES SINCE 1971, + = UNGAZETTED LOCALITIES)

CODE	SEC.	LOCALITY	CODE	SEC.	LOCALITY
1112	231	SARITA BAY	1160	232	REFUGE ISLAND
1113	231	SAN MATEO BAY	1161	231	ANCHORAGE ISLAND +
1114	231	UCHUCKLESIT INLET	1162*	232	HILLIER ISLAND
1115	231	RAINY BAY	1166	239	BIG BANK +
1116	233	VERNON BAY	1167	239	LA PEROUSE BANK
1117	233	EFFINGHAM INLET	1168	239	FORTY MILE BANK
1118	231	KILDONAN	1169	239	FINGER BANK +
1119	233	MIDDLE (IMPERIAL EAGLE) CH.	1170	239	SOUTH EAST CORNER +
1119	233	IMPERIAL EAGLE (MIDDLE) CH.	1171	239	BOTTLENECK +
1120	231	JUNCTION PASSAGE	1172	239	CAPE BEALE SPIT
1121	231	SUNSHINE BAY +	1173	239	GUNSIGHT +
1122*	231	BAMFIELD INLET	1174	239	STEEP EDGE +
1123*	233	USELESS INLET	1175	239	SOUTH WEST CORNER +
1124*	233	FATTY BASIN	1176	239	SOUTH BANK
1125	233	WEBSTER ISLAND	1177	239	CABBAGE PATCH +
1126*	231	KELP (ROQUEFEUIL) BAY	1178	239	FIRING RANGE
1126*	231	ROQUEFEUIL (KELP) BAY	1179	239	HOLE +
1127	233	SCOW BAY +	1180	239	EDGE 100 FATHOM +
1128*	231	GRAPPLER INLET	1181	249	FLORENCIA BAY
1130*	232	EQUIS BEACH	1182*	244	MATILDA INLET
1131*	232	TWO RIVERS +	1183*	244	ROSS PASSAGE
1132*	232	LARKIN ISLAND	1184	241	LONG BEACH
1133	232	SHEARS ISLANDS	1185*	245	HEYNEN CHANNEL
1134*	232	NETTLE ISLAND	1186*	244	BIG WHITEPINE COVE
1135	232	DAVID CHANNEL	1187	241	TOFINO INLET
1136	231	GREEN COVE +	1188*	241	MOSQUITO HARBOUR
1137	232	PIPESTEM INLET	1189	245	BEDWELL SOUND
1138	232	SECHART CHANNEL	1190*	244	LITTLE WHITEPINE COVE
1139	232	LOUDOUN (WESTERN) CHAN.	1192*	244	HERBERT INLET
1139	232	WESTERN (LOUDOUN) CHAN.	1193	244	WHITEPINE COVE
1140	232	PEACOCK CHANNEL	1194	244	MILLAR CHANNEL
1141*	232	MAYNE BAY	1195*	245	MEARES ISLAND
1142*	232	STOPPER ISLANDS	1196	245	LENNARD ISLAND
1143*	232	TOQUART BAY	1197*	245	STUBBS ISLAND
1144*	232	MACOAH PASSAGE	1198*	245	VARGAS ISLAND
1145*	232	FORBES ISLAND	1199*	243	FLORES ISLAND (N. & W.)
1146	232	AMPHITRITE POINT	1200*	244	BAWDEN BAY
1147	232	COASTER CHANNEL	1201*	245	STOCKHAM ISLAND
1148*	232	UCLUELET	1202*	245	YARKSIS RESERVE
1149*	232	DUTCH HARBOUR	1204	243	SHELTER INLET
1150*	232	DAVID ISLAND	1205	243	SYDNEY INLET
1151*	232	HAND ISLAND	1206*	243	HOT SPRINGS COVE
1152*	232	BRYANT ISLANDS	1207*	243	HOOTLA KOOTLA +
1153*	232	MAGGIE RIVER	1208	243	HOLMES INLET
1154	232	SNOWDEN ISLAND	1209*	243	RILEY COVE
1155*	232	SPILLING ISLET	1210	243	YOUNG BAY
1156*	232	OTTAWAY ISLET	1211	243	MEGIN RIVER
1157	233	SWALE ROCK	1212*	243	STEAMER COVE
1158*	232	LYALL POINT	1213	243	STEWARDSON INLET
1159*	232	ST. INES ISLAND	1214	244	SULPHUR PASS

TABLE 3. LOCALITY CODINGS FOR B.C. HERRING DATA;
 NUMERICAL LISTING (REVISED 20/01/2002).
 (* = SPAWNING LOCALITIES SINCE 1971, + = UNGAZETTED LOCALITIES)

CODE	SEC.	LOCALITY	CODE	SEC.	LOCALITY
1215	243	ADVENTURE POINT	1271	253	GRAVEYARD BAY
1217*	242	HESQUIAT HARBOUR	1272	253	HARBOUR ISLAND
1219*	245	HECATE BAY	1273	253	DOUBLE ISLAND
1220*	245	YELLOW BANK	1275	251	HECATE CHANNEL
1221*	245	CYPRESS BAY	1276	251	ZEBALLOS INLET
1222*	245	EPPER PASS	1277*	252	MCKAY PASSAGE
1223	245	QUAIT BAY	1278*	252	COOK CHANNEL
1224*	245	SARANAC ISLAND	1279	252	ELIZA PASSAGE
1225*	245	ELBOW BANK	1280	252	KENDRICK INLET
1226*	245	MAURUS CHANNEL	1281*	252	SANTA GERTRUDIS COVE
1227*	245	RITCHIE BAY	1282*	252	FRIENDLY COVE
1228*	245	ROBERT POINT	1283*	252	STRANGE ISLAND
1231	249	RAFAEL PT. OFFSHORE	1284*	252	MARVINAS BAY/ISLAND
1232	249	SYDNEY IN. OFFSHORE	1287*	262	WALTERS COVE
1233	249	ESTEVAN PT. OFFSHORE	1288	262	CROWTHER CHANNEL
1234*	251	GALIANO BAY	1289	261	DEEP (AMAI) INLET
1235	251	TAHSIS INLET	1289	261	AMAI (DEEP) INLET
1236	252	EWIN INLET	1290	262	UNION ISLAND WEST
1237	252	BLIGH ISLAND SW SHORE	1291	261	BLIND ENTRANCE +
1238	252	ANDERSON POINT	1292	262	NICOLAYE CHANNEL
1240	252	BURDWOOD POINT	1293	263	COLE ROCK
1241	251	KING PASSAGE	1294	262	DUTCHIES COVE +
1242	252	CLERKE PENINSULA	1295	262	AMOS ISLAND
1243	251	HOISS POINT	1296*	262	CLANNINICK COVE
1244	251	TLUPANA INLET	1297	261	CHAMISS BAY
1245	252	NARVAEZ ISLAND	1298*	262	ATKIS ISLAND
1246*	252	PANTOJA ISLANDS	1299	261	RUGGED POINT
1247	253	FALSE BAY	1300*	262	MCLEAN ISLAND
1248	251	HEAD BAY	1301*	262	BARTER COVE
1249	252	MAQUINNA POINT	1303*	263	OUOUKINSH INLET
1250	251	ESTEVAN POINT	1304*	263	MALKSOPE INLET
1251	252	SPANISH PILOT GROUP	1305*	263	NASPARTI INLET
1252*	252	ZUCIARTE CHANNEL	1306	263	BUNSBY ISLANDS
1253	252	SPOUTER ISLAND	1307	263	HOLLYWOOD PASS
1255	253	ESPERANZA INLET	1308	263	GAY PASS
1256	253	MARY BASIN	1309	263	CAPE COOK
1257	253	PORT ELIZA	1311*	272	KLASKISH INLET
1258	253	SALTERY BAY	1312*	272	KLASKINO INLET
1259*	253	NUCHATLITZ INLET	1313*	272	MCDUGAL ISLAND
1260	253	QUEEN COVE	1314*	272	ANCHORAGE ISLAND
1261*	253	CATALA ISLAND	1317	271	NEROUTSOS INLET
1262*	253	PORT LANGFORD	1318*	273	WINTER HARBOUR
1263*	253	NUCHATLITZ VILLAGE	1319*	273	FORWARD INLET
1264*	253	FALSE CHANNEL	1320*	273	LEESON HARBOUR
1265*	253	ROSA ISLAND	1321*	273	HAZARD POINT
1266*	253	ROSA HARBOUR	1322	271	KOPRINO HARBOUR
1267	253	OWOSSITSA CREEK	1323*	274	APPLE BAY
1268*	253	OUTER NUCHATLITZ	1324	274	HOLBERG NARROWS
1269	253	NEWTON COVE	1325*	274	COAL HR. (STEPHENS BAY)
1270	253	ESPINOSA INLET	1325*	274	STEPHENS BAY (COAL HR.)

TABLE 3. LOCALITY CODINGS FOR B.C. HERRING DATA;
 NUMERICAL LISTING (REVISED 20/01/2002).
 (* = SPAWNING LOCALITIES SINCE 1971, + = UNGAZETTED LOCALITIES)

CODE	SEC.	LOCALITY	CODE	SEC.	LOCALITY
1326*	273	QUASHTIN CREEK	1382	102	LEROY ISLAND
1327*	273	MOORES ISLAND	1383*	121	BULL HARBOUR
1328*	273	BROWNING INLET	1384*	123	KARLUKWEES (NEW VANCOUVER)
1329*	273	MATTHEWS ISLAND	1384*	123	NEW VANCOUVER (KARLUKWEES)
1330*	273	GREENWOOD POINT	1385	123	PORT ELIZABETH
1331*	274	HATHAWAY CREEK	1386	125	WAHKANA BAY
1334	280	BURRARD INLET	1387	125	ARROW PASSAGE
1335	280	PORT MOODY	1388*	127	WAHSHIHLAS BAY
1336	280	SQUAMISH	1389	172	GERALD ISLAND
1337	280	VANCOUVER HARBOUR	1390*	232	SPRING COVE
1338	280	INDIAN ARM	1393	181	THIRD SISTER ISLAND
1339	280	HORSESHOE BAY	1394*	243	STARLING POINT
1340*	280	EAGLE HARBOUR	1395*	074	THOMPSON BAY (HEAD)
1341	280	PORT GRAVES	1396	253	ESPINOSA INLET (MOUTH)
1342	280	LONG BAY +	1397	253	CENTRE ISLAND
1343*	280	SHOAL CHANNEL	1398	127	SIM RIVER
1344*	280	KEATS ISLAND	1399	086	WHIRLWIND BAY
1345	280	FISHERMANS COVE	1400	006	ANTHONY ISLAND
1346*	280	GIBSONS LANDING	1401	032	TRAIL BAY
1347	280	BEDWELL BAY	1402	131	FORWARD HARBOUR
1349	291	POINT GREY	1403	043	HENDERSON POINT
1351*	293	BOUNDARY BAY	1404*	245	FELICE ISLAND
1352	291	FRASER RIVER	1405*	245	WICKANINNISH ISLAND
1353	293	SEMIAHMOO BAY	1407*	245	BECK ISLAND
1354	293	WHITE ROCK	1408	006	TUGA POINT
1355	293	CRESCENT BEACH	1409	006	SPERM BAY
1356	293	GRAUER BEACH	1410*	025	SMITHE POINT
1357	293	MUD BAY-BOUNDARY BAY	1411	152	BLUBBER BAY
1359*	012	INSKIP POINT	1412	181	PREVOST ISLAND
1360*	012	DEEPWATER POINT	1413	232	FOOD ISLETS
1361*	012	ALEXANDRA NARROWS	1414*	245	CATFACE RANGE
1362*	042	JAP POINT	1415*	143	PARKSVILLE
1363*	085	KWAKUME POINT	1416	052	GURD POINT
1365*	173	FRASER POINT	1417*	245	KAKAWIS
1366*	172	NANKIVELL POINT	1418	262	SPRING ISLAND
1367*	172	FLEET POINT	1419*	074	WURTELE ISLAND
1368*	172	RANCH POINT	1420	143	WHISKEY CREEK
1369*	245	STONE ISLAND	1421*	245	CALMUS PASS
1370*	245	LEMMENS INLET	1422	245	DUNLAP ISLAND
1371*	023	NEDDEN ISLAND	1423*	243	BASEBALL COVE +
1372*	103	SMITH INLET (HEAD)	1424	075	HOFFMAN BAY +
1373	123	DEAD POINT	1425*	021	WANDERER ISLAND
1374	152	HURTADO POINT	1426	244	AHOUSAT
1375	163	WELBOURN COVE	1427	245	FATHER CHARLES CHANNEL
1376*	172	RICHARD POINT	1428	245	MORFEE ISLAND
1377*	245	MCINTOSH BAY	1429*	074	LOCKHART BAY
1378*	262	OLE BARS +	1430*	181	NOSE POINT
1379*	062	MONEY POINT	1431*	243	JENNY BEACH +
1380*	042	MIST ISLAND	1432	245	RUSSEL CHANNEL
1381	085	GOLDSTREAM HARBOUR	1433*	245	KUTCIOUS ISLETS

TABLE 3. LOCALITY CODINGS FOR B.C. HERRING DATA;
 NUMERICAL LISTING (REVISED 20/01/2002).
 (* = SPAWNING LOCALITIES SINCE 1971, + = UNGAZETTED LOCALITIES)

CODE	SEC.	LOCALITY	CODE	SEC.	LOCALITY
1434*	244	CONE (MACKAY) ISLAND	1487*	273	WEDEL ISLAND
1434*	244	MCKAY (CONE) ISLAND	1488*	033	FLEWIN POINT
1435*	102	ANCHOR BIGHT	1489*	092	FINN BAY
1436	163	MCNAUGHTON POINT	1490*	291	POINT ROBERTS
1438*	245	OPITSAT RESERVE	1491	011	ROONEY POINT
1439	172	NEWCASTLE IS. EAST	1492	011	DINAN BAY
1440	172	PROTECTION IS. EAST	1493*	012	COLNETT POINT
1441*	042	SOUTH ISLAND	1494*	012	GEORGE POINT
1442*	042	HAYCOCK ISLAND	1495	012	NADEN RIVER
1443*	042	WHITECLIFF ISLAND	1496	012	RICHARD III BANK
1444*	042	SHATTOCK POINT	1497*	012	TEE ISLAND
1446*	042	SALMON BIGHT	1498	024	LASKEEK BAY
1447*	042	WEST BASE POINT	1499	142	BUCKLEY BAY
1448*	042	REEKS POINT	1500*	143	COTTAM POINT
1449*	042	TRENHAM POINT	1501*	143	MADRONA POINT
1450*	043	MCMICKING ISLAND	1502*	143	RATHTREVOR BEACH
1451*	043	MASON POINT	1504*	173	GABRIOLA ISLAND SOUTH
1452*	043	ADA ISLANDS	1505*	164	JERVIS INLET HEAD
1453*	043	HUNT POINT	1506	182	IRISH BAY
1454*	043	ELLIOT ISLAND	1507	232	BRABANT ISLANDS
1455*	043	BEDFORD ISLAND	1508	231	NANAT ISLET
1456*	067	WEETEEAM BAY	1509	251	HISNIT INLET
1457*	067	PRICE ISLAND	1510	244	FLORES ISLAND EAST
1458*	062	URSULA CHAN (MONKEY BEACH)	1511	293	BOUNDARY BAY-CNTR(N SHORE)
1458*	062	MONKEY BEACH (URSULA CHAN)	1512	293	BOUNDARY BAY-GRAUER BEACH
1459*	075	CHOKED (SANS PEUR) PASS	1513*	293	BOUNDARY B-RNG MRKR (W.)
1459*	075	SANS PEUR (CHOKED) PASS	1514	293	BOUNDARY BAY-OLD CANNERY
1460*	023	DAWSON COVE	1515	293	SEMIAHMOO BAY (WEST)
1461	076	SPITFIRE ANCHORAGE +	1516	293	SEMIAHMOO BAY (EAST)
1463*	075	SIMONDS GROUP	1517	291	TSAWWASSEN CAUSEWAY
1464*	076	RONALD ISLAND	1518	173	ATKINS REEF
1465*	076	SUPERSTITION POINT	1519	142	CHROME ISLAND
1466*	076	SWORDFISH BAY	1520	134	POTATO POINT
1467*	074	LOUISA COVE	1521	252	INNER BAJO REEF
1468*	076	MOSQUITO ISLETS	1522	259	BAJO REEF
1469*	112	WAWATLE BAY	1523*	023	DAVEY ISLETS
1470*	135	DREW HARBOUR	1524*	052	BILLY BAY
1471*	232	ROWLANDS ISLET	1525*	043	PENINSULA POINT
1472*	252	BAJO POINT	1526*	053	CURTIS INLET
1473	042	BOAT PASS	1527*	073	KLIKTSOUTLI HARBOUR
1475	052	PHOENIX CREEK	1528*	074	EDWARDS POINT
1476	052	SNASS POINT	1529*	085	WHIDBEY POINT
1477*	074	ATHLONE ISLAND	1530*	142	DOWNES POINT
1479	075	DODWELL ISLAND	1531*	162	GREEN BAY
1480	092	LONE ISLAND	1532*	173	DEGNEN BAY
1482	103	JAP ISLAND	1533*	231	FLEMING ISLAND
1483*	143	NILE CREEK	1534*	271	ILDSTAD ISLANDS
1484*	142	BOYLE POINT	1535	252	SAN RAFAEL POINT
1485*	162	SALTERY BAY	1536*	025	SLIM INLET
1486*	182	KING ISLETS	1537*	072	PORT BLACKNEY

TABLE 3. LOCALITY CODINGS FOR B.C. HERRING DATA;
 NUMERICAL LISTING (REVISED 20/01/2002).
 (* = SPAWNING LOCALITIES SINCE 1971, + = UNGAZETTED LOCALITIES)

CODE	SEC.	LOCALITY	CODE	SEC.	LOCALITY
1538*	025	SWAN BAY	1589*	084	GAARDEN PT.
1539*	245	KRAAN ISLAND	1590*	084	MAPALAKLENK PT.
1540*	067	BENT HARBOR	1591*	033	BATH POINT
1541*	127	WAHKASH CREEK	1592	021	KAT ISLAND
1542	232	RICHARD ROCK	1593	233	PINNACLE ROCK
1543	076	HOFFMANS +	1594*	143	ENGLISHMAN RIVER
1544	233	FOLGER ISLAND	1595*	023	LOUISE ISLAND NORTH
1545	232	DICE BOX ISLAND	1596	251	MOOYAH BAY
1546	143	MISTAKEN ISLAND	1597*	052	COQUITLAM ISLAND
1547	024	DANA INLET	1598*	042	OTTER ANCHORAGE
1548	165	SKOOKUMCHUK NARROWS	1600	074	KIMLOCK POINT
1549	232	CHROW ISLANDS	1601*	232	PINKERTON ISLAND
1550*	022	TRANSIT ISLAND	1602*	173	CRESCENT POINT
1551*	232	HERMIT ISLET	1603*	242	ANTONS SPIT
1552*	021	SCUDDER POINT	1604*	242	ROUNDEAULT POINT
1553*	021	ALDER ISLAND	1605*	242	LECLAIRE POINT
1554*	032	PIRATE POINT	1606*	025	POOLE INLET
1555	181	JAMES POINT	1607*	025	BLUE JAY COVE
1556*	093	STONE POINT	1609*	127	GLACIER BAY +
1557*	126	MOORE BAY	1610*	127	RUBBLE POINT
1558*	142	WILLEMAR BLUFF	1611*	127	AXE POINT
1559*	142	DENMAN ISLAND (EAST)	1612*	127	FRANKLIN FLATS +
1560*	142	WHALING STATION BAY	1613*	121	JULA ISLAND
1561*	173	FLEWETT POINT	1614*	163	CHURCHILL BAY +
1562*	272	SIDE BAY	1616*	012	ISABELLA POINT
1563*	172	LAGOON HEAD	1617*	012	TWIN CREEK +
1564*	181	ELLEN BAY	1618*	072	BOAT INLET
1565	182	HOPE BAY	1619*	006	SKINDASKUN ISLAND
1567	271	CAPE SCOTT	1620*	002	KIOKATHLI INLET
1568*	091	SALVAGE IS.	1621	142	SANDY ISLAND
1569*	085	FAIRMILE PASSAGE	1622	141	WILLIAMS BEACH
1570*	253	GARDEN POINT	1623	136	BOLD POINT
1571*	273	NORTH HARBOUR	1624	252	DISCOVERY POINT
1572*	173	LEECH ISLAND	1625	173	GABRIOLA ISLAND (WEST)
1573*	172	SUNRISE BEACH +	1626*	173	FLAT TOP ISLANDS
1574*	012	GERMANIA CREEK	1627	141	KITTY COLEMAN BEACH
1575*	012	BAIN POINT	1628	121	SPRING PASSAGE
1576*	012	OBSERVATORY ROCK	1630	024	USTAS POINT
1577*	012	STANLEY CREEK ESTUARY	1631	152	POWELL RIVER MILL
1578*	102	TAKUSH NARROWS +	1632*	025	PELICAN POINT
1579*	102	LERROY BAY	1633*	244	ATLEA RIVER +
1580*	043	MALACCA PASS	1634*	043	TABLE POINT
1581*	052	BILLY CREEK	1635*	052	WALLY BAY
1582*	021	SAW REEF	1637	032	SOMMERVILLE BAY
1583*	021	SECTION ISLAND	1638*	032	ALICE ARM
1584*	022	ROBBER ISLAND	1639*	032	HASTINGS ARM
1585*	024	TAKELLEY COVE	1640*	021	NOMAD ISLET
1586*	025	KANKIDAS PT.	1642*	025	SWAN ISLANDS
1587*	025	HARRIET ISLAND	1644*	023	DUVAL ROCK
1588*	024	ALFORD PT.	1646*	022	SECOND BEACH +

TABLE 3. LOCALITY CODINGS FOR B.C. HERRING DATA;
 NUMERICAL LISTING (REVISED 20/01/2002).
 (* = SPAWNING LOCALITIES SINCE 1971, + = UNGAZETTED LOCALITIES)

CODE	SEC.	LOCALITY	CODE	SEC.	LOCALITY
1647*	022	BUSH ISLAND	1701*	024	LAGOON INLET (HEAD)
1648*	025	FRANCIS BAY	1702	041	BELL PASSAGE
1649*	062	HARTLEY BAY	1703	061	DUPONT ISLAND
1650	071	GOSLING ROCKS	1704	076	FULTON PASS
1651	219	NITINAT CANYON	1705*	273	HUNT ISLETS
1652	263	CLERKE POINT	1706*	273	FLINT ROCK
1653*	152	EMMONDS BEACH	1708*	273	DENAD CREEK
1654*	152	KIDDIE PT. (TEXADA IS.)	1709*	273	GALATO CREEK
1655*	172	GABRIOLA IS. (N. SHORE)	1710	033	HAIDA BAY
1656*	273	HALL BANK	1711*	143	EAGLE CREST
1657*	253	INNER NUCHATLITZ	1712*	141	OYSTER BAY
1658*	245	WHITESAND COVE	1713*	142	NORMAN POINT
1659*	232	BEG ISLANDS	1714*	025	REBECCA POINT
1660*	132	ROCKY ISLETS	1715*	024	LITTLE GOOSE
1661*	134	WARD PT.	1716*	024	BIG GOOSE BAY
1662*	134	HAMILTON PT.	1717*	024	LOCKEPORT
1663	134	HOMATHKO RIVER	1718*	023	MCLELLAN ISLAND
1664*	134	TEAQUAHAN RIVER	1719*	023	MORESBY CAMP
1665*	123	MINK PT.	1720*	032	MARMOT BAY
1666*	052	PORCHER NARROWS	1721*	032	STEWART MARINA
1668*	042	FLAT TOP ISLETS	1723*	042	DEVASTATION ISLAND
1669*	002	OTARD BAY	1724*	043	BARRETT ISLAND
1670*	025	HUSTON PT.	1725*	051	GRIFFITH HARBOUR
1672*	012	KUNLANA PT.	1726*	051	RAWLINSON HARBOUR
1673*	012	MARY PT.	1727*	051	SOLANDER POINT
1674	136	HOSKYN CHANNEL	1728*	052	CHIEF POINT
1675	239	BARKLEY CANYON	1729*	122	FALSE HEAD
1676	239	LOUDOUN CANYON	1730*	127	KNIGHT INLET (HEAD)
1677*	143	MAPLEGUARD PT.	1731*	127	DEER BAY
1678*	143	QUALICUM RIVER	1732*	134	SOUTHGATE RIVER
1679*	143	PARKSVILLE BAY	1733*	067	SWINDLE ISLAND
1680*	142	FILLONGLEY PARK	1734*	067	MEADE POINT
1682*	181	ANNETTE PT.	1735*	067	ARRIAGA ISLANDS
1683	135	YACULTA VILLAGE	1736*	232	PRIDEAUX ISLAND
1684	135	COPPER CLIFFS	1737*	173	SHARPE POINT
1685*	134	PURCELL PT.	1738*	021	ALDER ISLAND CREEK
1686*	072	EVENING ISLETS	1739*	024	KILMINGTON POINT
1687*	072	BEND PT.	1740*	024	TRAYNOR CREEK
1688*	072	KING COVE	1741*	024	DANA PASS (N. END)
1689*	072	LANG PT.	1742*	022	MCMILLAN CREEK
1690*	072	CROSS PT.	1743*	024	S. END LOUISE NARROWS
1692*	072	OLIVER COVE	1744	021	NEWBERRY POINT
1693*	072	LEIGHTON ISLAND	1745	021	WERNER POINT
1694*	072	DON PENINSULA	1746*	043	CREAK POINT
1695*	072	LADY DOUGLAS IS.	1747*	042	SLIPPERY ROCK
1696*	067	NOBLE LAGOON	1748*	077	EAST HIGGINS PASS
1697*	067	DUFFEY CREEK	1749*	074	LITTLE THOMPSON BAY
1698*	061	KETTLE INLET	1750	245	SCHINDLER PT
1681*	142	PT. HOLMES	1751	173	TENT ISLAND
1700*	102	GREAVES ISLAND	1752*	052	JOACHIM SPIT

TABLE 3. LOCALITY CODINGS FOR B.C. HERRING DATA;
 NUMERICAL LISTING (REVISED 20/01/2002).
 (* = SPAWNING LOCALITIES SINCE 1971, + = UNGAZETTED LOCALITIES)

CODE	SEC.	LOCALITY	CODE	SEC.	LOCALITY
1753*	041	OVAL POINT	1803*	061	THISTLETON ISLANDS
1754*	142	WHALEBONE POINT	1804*	061	ARCHER ISLETS
1755*	232	NEWCOMBE CHANNEL	1805*	052	KITKATLA INLET N SIDE
1756*	232	ITATSOO CREEK	1806*	052	NUBBLE POINT
1757*	231	CONGREVE ISLAND	1807*	042	SWALLOW ISLAND
1758*	067	PRIOR PASSAGE	1808*	042	FORTUNE POINT
1759*	067	JAMIESON POINT	1809*	042	GORDON POINT
1760*	062	GIL ISLAND	1810*	052	FREEMAN HARBOUR
1761*	011	MCCLINTON BAY	1811*	023	LOUISE NARROWS
1762*	011	MUTUS ISLAND	1812*	242	HESQUIAT HARBOUR HEAD
1763	136	HOLE IN THE WALL	1813*	021	BURNABY ISLAND SOUTH
1764*	232	STUART BAY	1814*	072	SPELLER LAGOON
1765*	232	FRANCIS ISLAND	1815*	143	QUALICUM BAY
1766*	071	SUZETTE BAY	1816*	024	ROCKFISH HARBOUR
1767*	074	JOANNA ROCK	1817*	006	STAKI BAY
1768*	074	QUINOOT POINT	1818*	003	MCKENZIE PASS
1769*	142	COLLISHAW POINT	1819*	102	FLY POINT
1770*	142	TRALEE POINT	1820*	102	CYPRESS POINT
1771*	173	YELLOW PT. (NORTH)	1821*	102	BULL COVE
1772*	152	MYSTERY REEF	1822*	102	WAKAS POINT
1773*	042	CHAPMAN POINT	1823*	102	CRABPOT POINT
1774	152	REFUGE COVE	1824*	102	BROAD BAY
1775*	051	KINGKOWN INLET	1825*	092	GOOSE BAY ISLANDS
1776*	102	INDIAN ISLAND NARROWS	1826*	127	HATCHET POINT
1777*	102	INDIAN ISLAND (SOUTH)	1827	232	THIEPVAL CHANNEL
1778*	102	INDIAN ISLAND (NORTH)	1828*	232	TURTLE ISLAND
1779*	052	VISCOUNT POINT	1829*	142	FLORA ISLET
1780*	022	SMITH POINT	1830	232	BROKEN GROUP
1781*	022	ROBERTSON ISLAND	1831	135	CAMPBELL RIVER
1782	245	FLORES ISLAND SOUTH	1832*	232	CAPSTAN ISLAND
1783	042	DUNIRA ISLAND EAST	1833	232	WILLIAMS ISLAND
1784	042	MELVILLE ISLAND EAST	1834*	232	CLARKE ISLAND
1785*	063	HAWKESBURY ISLAND NORTH	1835*	232	WILLIS ISLAND
1786	073	CAMPBELL ISLAND EAST	1836*	232	TURRET ISLAND
1787*	086	FITZ HUGH SOUND NORTH	1837*	232	TRICKETT ISLAND
1788*	242	HESQUIAT POINT	1838*	232	OWENS ISLAND
1789*	142	CAPE GUMEY	1839	232	DRUM ROCKS
1790*	142	DUNLOP POINT	1840*	232	BENSON ISLAND
1791*	242	HESQUIAT PENINSULA	1841*	127	BOLIVAR CREEK
1792*	163	IRVINES LANDING	1842*	067	CLIFFORD BAY
1793*	152	ALBION POINT	1843*	085	KOEYE POINT
1794*	253	LOUIE BAY	1844*	021	HUTTON INLET
1795*	252	SAN MIGUEL ISLANDS	1845*	021	HASWELL BAY
1796*	272	BONNER ISLET	1846*	078	NEEKAS INLET
1797*	272	KLASKISH BASIN	1847*	006	LOUSCOONE INLET EAST
1798*	272	KLASKISH ANCHORAGE	1848*	006	LOUSCOONE INLET WEST
1799*	272	KLASKISH INLET N. SHORE	1849*	021	NAKONS ISLET
1800*	272	KLASKISH INLET S. SHORE	1850*	052	GOSCHEN POINT
1801*	135	QUADRA ISLAND EAST	1851*	025	HUSTON INLET WEST
1802*	061	HARRIS LAGOON +	1852*	025	HUSTON INLET EAST

TABLE 3. LOCALITY CODINGS FOR B.C. HERRING DATA;
 NUMERICAL LISTING (REVISED 20/01/2002).
 (* = SPAWNING LOCALITIES SINCE 1971, + = UNGAZETTED LOCALITIES)

CODE	SEC.	LOCALITY	CODE	SEC.	LOCALITY
1853	141	SHELTER POINT	1903*	077	PIDWELL REEF
1854	141	LITTLE RIVER	1904*	062	MALSEY BAY
1855	141	BLACK CREEK	1905*	062	DAWSON POINT
1856*	002	TINGLEY COVE	1906*	053	PETREL POINT
1857	172	SNAKE ISLAND	1907*	072	MOUAT COVE
1858	261	KYUQUOT CHANNEL	1908*	143	COLUMBIA BEACH
1859*	025	SCUDDER CREEK	1909*	072	MOSQUITO BAY
1860*	173	BATH ISLAND	1910*	193	ROSS BAY
1861*	244	CHETARPE RESERVE	1911*	125	SACKVILLE ISLAND
1862*	067	ABRAMS ISLAND	1912*	072	SQUAW ISLAND
1863*	074	CREE POINT	1913*	173	PYLADES ISLAND
1864*	072	FOOTE ISLETS	1914*	052	GURD INLET
1865*	002	OGILVIE ISLAND	1915*	077	DALLAS POINT
1866*	002	ALURED POINT	1916*	077	SALAL POINT
1867*	002	QUEEN ISLAND	1917*	072	AGNES POINT
1868*	003	SHIELDS ISLAND	1918*	077	MERILIA PASSAGE
1869	232	CASTLE ISLET	1919*	072	KITTY PATCH
1870	142	LONGBEAK POINT	1920*	025	SEA PIGEON ISLAND
1871*	142	HENRY BAY	1921*	025	BOULDER ISLAND
1872*	252	SAAVEDRA ISLANDS	1922*	067	HARTNELL POINT
1873	077	DALLAS ISLAND	1923*	067	MILNE ISLAND
1874*	245	RASSIER POINT	1924	271	GILLAM ISLANDS
1875*	072	FISHER POINT	1925	074	CLARIE ISLAND
1876*	072	BUSH POINT	1926*	072	HANNAH ISLAND
1877	141	SEAL REEF	1927*	072	PROMISE POINT
1878	142	NORRIS ROCKS	1928*	072	RANKIN POINT
1879	172	WINCHELSEA ISLANDS	1929*	072	BRANKS ISLET
1880	141	SANGSTER ISLAND	1930*	074	MUIR ISLAND
1881	006	LOUSCOONE POINT	1931*	052	SHAKES ISLANDS
1882	142	WHITE SPIT	1932*	076	STOPPER GROUP
1883*	143	GRAVELLY BAY	1933*	072	CAMERON POINT
1884	142	GOOSE SPIT	1934*	072	LILLY ISLET
1885	042	CURLEW ROCK	1935*	121	MEYNELL POINT
1886*	242	MATLAHAW POINT	1936*	042	ESCAPE REEFS
1887	291	THRASHER ROCK	1937*	032	NASS BAY
1888*	142	METCALF BAY	1938*	006	CADMAN POINT
1889*	142	FORD COVE	1939*	243	GEORGE ISLANDS
1890*	053	HODGSON COVE	1940*	244	MCNEIL PENINSULA
1891*	086	ROCK INLET	1941*	043	PRESCOTT ISLAND
1892*	086	KIWASH COVE	1942*	072	HARMSTON ISLAND
1893*	131	HARDINGE ISLAND	1943*	072	TANKEEAH RIVER
1894*	142	DENMAN POINT	1944*	126	MOORE POINT
1895	142	UNION POINT	1945*	126	STACKHOUSE ISLAND
1896	232	PAGE ISLAND	1946*	122	CATTLE ISLANDS
1897*	024	ALFRED POINT	1947*	122	SHELL ISLAND
1898*	025	JEDWAY BAY	1948*	122	DAPHNE POINT
1899*	025	DELUGE PT	1949*	078	NEEKAS COVE
1900*	233	ROBINSON ISLAND	1950*	271	RUPERT INLET
1901*	233	KYEN POINT	1951*	280	FALSE CREEK
1902*	127	KWALATE POINT	1952*	193	JAMES BAY

TABLE 3. LOCALITY CODINGS FOR B.C. HERRING DATA;
 NUMERICAL LISTING (REVISED 20/01/2002).
 (* = SPAWNING LOCALITIES SINCE 1971, + = UNGAZETTED LOCALITIES)

CODE	SEC.	LOCALITY	CODE	SEC.	LOCALITY
1953	052	WHITELEY POINT	2004	004	UNKNOWN SEC. 004
1954	052	CESSFORD ISLAND	2005	005	UNKNOWN SEC. 005
1955	052	GLADSTONE ISLAND	2006	006	UNKNOWN SEC. 006
1956	072	YEO ISLAND	2010	010	UNKNOWN AREA 1
1957*	232	CABBAGE ROCKS +	2011	011	UNKNOWN SEC. 011
1958*	021	NEWBERRY COVE	2012	012	UNKNOWN SEC. 012
1959*	021	MARCO ISLAND	2019	019	UNKNOWN SEC. 019
1960*	021	MARSHALL INLET	2020	020	UNKNOWN AREA 2E
1961*	005	HASTINGS POINT	2021	021	UNKNOWN SEC. 021
1962*	021	DOLOMITE POINT	2022	022	UNKNOWN SEC. 022
1963*	042	DODGE COVE	2023	023	UNKNOWN SEC. 023
1964*	042	SHKGEAUM BAY	2024	024	UNKNOWN SEC. 024
1965*	280	PORTEAU COVE	2025	025	UNKNOWN SEC. 025
1966*	280	DEFENCE ISLAND	2029	029	UNKNOWN SEC. 029
1967*	077	HIGGINS LAGOON	2031	031	UNKNOWN SEC. 031
1968	252	YUQUOT POINT	2032	032	UNKNOWN SEC. 032
1969	074	HOSE POINT	2033	033	UNKNOWN SEC. 033
1970	074	MUNSIE POINT	2040	040	UNKNOWN AREA 4
1971	021	DE LA BECHE INLET	2041	041	UNKNOWN SEC. 041
1972	021	HOSKINS POINT	2042	042	UNKNOWN SEC. 042
1973	021	MATHESON INLET	2043	043	UNKNOWN SEC. 043
1974	191	BRENTWOOD BAY	2049	049	UNKNOWN SEC. 049
1975	141	BOAT COVE	2050	050	UNKNOWN AREA 5
1976	122	MASTERMAN ISLAND	2051	051	UNKNOWN SEC. 051
1977	151	TOBA INLET	2052	052	UNKNOWN SEC. 052
1978	165	SECHELT INLET	2053	053	UNKNOWN SEC. 053
1979	232	PORT ALBION	2059	059	UNKNOWN SEC. 059
1980*	142	BAYNES SOUND, UPPER	2060	060	UNKNOWN AREA 6
1981*	142	BAYNES SOUND, LOWER	2061	061	UNKNOWN SEC. 061
1982*	042	VENN PASSAGE	2062	062	UNKNOWN SEC. 062
1983*	042	METFORD ISLAND	2063	063	UNKNOWN SEC. 063
1984	239	POTHOLES +	2064	064	UNKNOWN SEC. 064
1985*	161	GILLIES BAY	2065	065	UNKNOWN SEC. 065
1986*	181	MOSES PT	2066	066	UNKNOWN SEC. 066
1987*	072	BULLEN RK	2067	067	UNKNOWN SEC. 067
1988	042	PIKE IS	2069	069	UNKNOWN SEC. 069
1989	239	CENTRAL SLOPE+	2070	070	UNKNOWN AREA 7
1990	141	SEAL BAY+	2071	071	UNKNOWN SEC. 071
1991	135	WILLOW POINT	2072	072	UNKNOWN SEC. 072
1992	074	MCGOWN POINT	2073	073	UNKNOWN SEC. 073
1993*	122	PEEL ISLAND	2074	074	UNKNOWN SEC. 074
1994*	125	BOOKER LAGOON	2075	075	UNKNOWN SEC. 075
1995	134	MOH CREEK	2076	076	UNKNOWN SEC. 076
1996	136	LAWRENCE POINT	2077	077	UNKNOWN SEC. 077
1997	136	ARRAN RAPIDS	2078	078	UNKNOWN SEC. 078
1998*	271	RESTLESS BIGHT	2079	079	UNKNOWN SEC. 079
2000	000	UNKNOWN AREA 2W	2080	080	UNKNOWN AREA 8
2001	001	UNKNOWN SEC. 001	2081	081	UNKNOWN SEC. 081
2002	002	UNKNOWN SEC. 002	2082	082	UNKNOWN SEC. 082
2003	003	UNKNOWN SEC. 003	2083	083	UNKNOWN SEC. 083

TABLE 3. LOCALITY CODINGS FOR B.C. HERRING DATA;
 NUMERICAL LISTING (REVISED 20/01/2002).
 (* = SPAWNING LOCALITIES SINCE 1971, + = UNGAZETTED LOCALITIES)

CODE	SEC.	LOCALITY	CODE	SEC.	LOCALITY
2084	084	UNKNOWN SEC. 084	2182	182	UNKNOWN SEC. 182
2085	085	UNKNOWN SEC. 085	2190	190	UNKNOWN AREA 19
2086	086	UNKNOWN SEC. 086	2191	191	UNKNOWN SEC. 191
2089	089	UNKNOWN SEC. 089	2192	192	UNKNOWN SEC. 192
2090	090	UNKNOWN AREA 9	2193	193	UNKNOWN SEC. 193
2091	091	UNKNOWN SEC. 091	2200	200	UNKNOWN AREA 20
2092	092	UNKNOWN SEC. 092	2201	201	UNKNOWN SEC. 201
2093	093	UNKNOWN SEC. 093	2202	202	UNKNOWN SEC. 202
2100	100	UNKNOWN AREA 10	2210	210	UNKNOWN AREA 21
2101	101	UNKNOWN SEC. 101	2211	211	UNKNOWN SEC. 211
2102	102	UNKNOWN SEC. 102	2219	219	UNKNOWN SEC. 219
2103	103	UNKNOWN SEC. 103	2220	220	UNKNOWN SEC. 220
2109	109	UNKNOWN SEC. 109	2230	230	UNKNOWN AREA 23
2110	110	UNKNOWN AREA 11	2231	231	UNKNOWN SEC. 231
2111	111	UNKNOWN SEC. 111	2232	232	UNKNOWN SEC. 232
2112	112	UNKNOWN SEC. 112	2233	233	UNKNOWN SEC. 233
2120	120	UNKNOWN AREA 12	2239	239	UNKNOWN SEC. 239
2121	121	UNKNOWN SEC. 121	2240	240	UNKNOWN AREA 24
2122	122	UNKNOWN SEC. 122	2241	241	UNKNOWN SEC. 241
2123	123	UNKNOWN SEC. 123	2242	242	UNKNOWN SEC. 242
2124	124	UNKNOWN SEC. 124	2243	243	UNKNOWN SEC. 243
2125	125	UNKNOWN SEC. 125	2244	244	UNKNOWN SEC. 244
2126	126	UNKNOWN SEC. 126	2245	245	UNKNOWN SEC. 245
2127	127	UNKNOWN SEC. 127	2249	249	UNKNOWN SEC. 249
2130	130	UNKNOWN AREA 13	2250	250	UNKNOWN AREA 25
2131	131	UNKNOWN SEC. 131	2251	251	UNKNOWN SEC. 251
2132	132	UNKNOWN SEC. 132	2252	252	UNKNOWN SEC. 252
2133	133	UNKNOWN SEC. 133	2253	253	UNKNOWN SEC. 253
2134	134	UNKNOWN SEC. 134	2259	259	UNKNOWN SEC. 259
2135	135	UNKNOWN SEC. 135	2260	260	UNKNOWN AREA 26
2136	136	UNKNOWN SEC. 136	2261	261	UNKNOWN SEC. 261
2140	140	UNKNOWN AREA 14	2262	262	UNKNOWN SEC. 262
2141	141	UNKNOWN SEC. 141	2263	263	UNKNOWN SEC. 263
2142	142	UNKNOWN SEC. 142	2270	270	UNKNOWN AREA 27
2143	143	UNKNOWN SEC. 143	2271	271	UNKNOWN SEC. 271
2150	150	UNKNOWN AREA 15	2272	272	UNKNOWN SEC. 272
2151	151	UNKNOWN SEC. 151	2273	273	UNKNOWN SEC. 273
2152	152	UNKNOWN SEC. 152	2274	274	UNKNOWN SEC. 274
2160	160	UNKNOWN AREA 16	2280	280	UNKNOWN SEC. 280
2161	161	UNKNOWN SEC. 161	2291	291	UNKNOWN SEC. 291
2162	162	UNKNOWN SEC. 162	2292	292	UNKNOWN SEC. 292
2163	163	UNKNOWN SEC. 163	2293	293	UNKNOWN SEC. 293
2164	164	UNKNOWN SEC. 164			
2165	165	UNKNOWN SEC. 165			
2170	170	UNKNOWN AREA 17			
2171	171	UNKNOWN SEC. 171			
2172	172	UNKNOWN SEC. 172			
2173	173	UNKNOWN SEC. 173			
2180	180	UNKNOWN AREA 18			
2181	181	UNKNOWN SEC. 181			

TABLE 4. LOCALITY CODINGS FOR B.C. HERRING DATA;
 ALPHABETICAL LISTING BY SECTION (REVISED 20/01/2002).
 (* = SPAWNING LOCALITIES SINCE 1971, + = UNGAZETTED LOCALITIES)

CODE	LOCALITY	CODE	LOCALITY
<u>SECTION 000</u>		<u>SECTION 004</u>	
2000	UNKNOWN AREA 2W	0074 *	DAWSON HARBOUR
		0067 *	DOWNIE ISLAND
		0063 *	SKIDEGATE CHAN. WEST
		2004	UNKNOWN SEC. 004
<u>SECTION 001</u>		<u>SECTION 005</u>	
0069	BOTANY INLET	0087	BOOMCHAIN BAY
0070	FAIRFAX INLET	0083	DOUGLAS INLET
0071 *	GOWGAIA BAY	0082	ENGLEFIELD BAY
0064 *	NEWCOMBE INLET	1961 *	HASTINGS POINT
0072	REID POINT	0080 *	INSKIP CHANNEL
0061 *	TASU SOUND	0094 *	MCKENZIE COVE
0073 *	TWO MOUNTAIN BAY	0084	MITCHELL INLET
2001	UNKNOWN SEC. 001	0085	MUDGE INLET
0065	WILSON BAY	0086 *	PEEL INLET
		0088	SECURITY COVE
		0081 *	SECURITY INLET
		2005	UNKNOWN SEC. 005
<u>SECTION 002</u>		<u>SECTION 006</u>	
1866 *	ALURED POINT	1400	ANTHONY ISLAND
0068	ATHLOW BAY	1938 *	CADMAN POINT
0066	EMPIRE ANCHORAGE	0077 *	FLAMINGO INLET
1620 *	KIOKATHLI INLET	0076 *	LOUSCOONE INLET
1865 *	OGILVIE ISLAND	1847 *	LOUSCOONE INLET EAST
1669 *	OTARD BAY	1848 *	LOUSCOONE INLET WEST
0062 *	PORT CHANAL	1881	LOUSCOONE POINT
0060 *	PORT LOUIS	1619 *	SKINDASKUN ISLAND
1867 *	QUEEN ISLAND	1409	SPERM BAY
1856 *	TINGLEY COVE	1817 *	STAKI BAY
2002	UNKNOWN SEC. 002	1408	TUGA POINT
		2006	UNKNOWN SEC. 006
<u>SECTION 003</u>		<u>SECTION 010</u>	
0093 *	CLAPP BASIN	2010	UNKNOWN AREA 1
0095 *	CLONARD BAY		
0096	KANO INLET		
1818 *	MCKENZIE PASS		
0091 *	RENNELL SOUND		
0097 *	SEAL INLET		
0092 *	SHIELDS BAY		
1868 *	SHIELDS ISLAND		
0098 *	TARTU INLET		
2003	UNKNOWN SEC. 003		
		<u>SECTION 011</u>	
		0055	AWUN BAY
		1492	DINAN BAY

TABLE 4. LOCALITY CODINGS FOR B.C. HERRING DATA;
ALPHABETICAL LISTING BY SECTION (REVISED 20/01/2002).
(* = SPAWNING LOCALITIES SINCE 1971, + = UNGAZETTED LOCALITIES)

CODE	LOCALITY	CODE	LOCALITY
<u>SECTION 011 (CONT.)</u>		<u>SECTION 021</u>	
0057	JUSKATLA INLET	1553 *	ALDER ISLAND
0051	LANGARA (NORTH) ISLAND	1738 *	ALDER ISLAND CREEK
0052 *	MASSET INLET	0168 *	BURNABY ISLAND NORTH
1761 *	MCCLINTON BAY	1813 *	BURNABY ISLAND SOUTH
1762 *	MUTUS ISLAND	0166 *	BURNABY STRAIT
0051	NORTH (LANGARA) ISLAND	1971 *	DE LA BECHE INLET
1491	ROONEY POINT	0171 *	DOLOMITE NARROWS
0056	SALT LAGOON (SWAN LAKE) +	1962 *	DOLOMITE POINT
0056	SWAN LAKE (SALT LAGOON) +	1845 *	HASWELL BAY
2011	UNKNOWN SEC. 011	1972 *	HOSKINS POINT
		1844 *	HUTTON INLET
		0165 *	HUXLEY ISLAND
		0175 *	ISLAND BAY
		0145	JUAN PEREZ SOUND
		1592	KAT ISLAND
		1959 *	MARCO ISLAND
		1960 *	MARSHALL INLET
		1973 *	MATHESON INLET
		1849 *	NAKONS ISLET
		1958 *	NEWBERRY COVE
		1744	NEWBERRY POINT
		1640 *	NOMAD ISLET
		0150	RAMSAY ISLAND
		1582 *	SAW REEF
		1552 *	SCUDDER POINT
		0178 *	SECTION COVE
		1583 *	SECTION ISLAND
		0143 *	SEDGWICK BAY
		0184 *	SKAAT HARBOUR
		2021	UNKNOWN SEC. 021
		1425 *	WANDERER ISLAND
		0180 *	WANDERER POINT
		1745	WERNER POINT
<u>SECTION 012</u>			
1361 *	ALEXANDRA NARROWS		
1575 *	BAIN POINT		
1493 *	COLNETT POINT		
1360 *	DEEPWATER POINT		
1494 *	GEORGE POINT		
1574 *	GERMANIA CREEK		
1359 *	INSKIP POINT		
1616 *	ISABELLA POINT		
1672 *	KUNLANA PT.		
1673 *	MARY PT.		
0053 *	NADEN HARBOUR		
1495	NADEN RIVER		
1576 *	OBSERVATORY ROCK		
1496	RICHARD III BANK		
1577 *	STANLEY CREEK ESTUARY		
1497 *	TEE ISLAND		
1617 *	TWIN CREEK +		
2012	UNKNOWN SEC. 012		
<u>SECTION 019</u>			
0058	ROSE SPIT-OFFSHORE	0101 *	ALLIFORD BAY
0054	SHAG ROCK	0102	ANTHRACITE POINT
2019	UNKNOWN SEC. 019	0120 *	BARE IS. (TORRENS IS.)
		0103 *	BEATTIE POINT
		1647 *	BUSH ISLAND
		0104	CHRISTIE BAY
		0129	DEENA RIVER
		0122 *	FLOWERY ISLET
		0121	GILLATT IS. (GRASSY IS.)
		0121 *	GRASSY IS. (GILLATT IS.)
		0132 *	HAIDA POINT
		0106 *	IMAGE POINT
		0123 *	JEWELL ISLAND (TREE IS.)
<u>SECTION 020</u>			
2020	UNKNOWN AREA 2E		

TABLE 4. LOCALITY CODINGS FOR B.C. HERRING DATA;
ALPHABETICAL LISTING BY SECTION (REVISED 20/01/2002).
(* = SPAWNING LOCALITIES SINCE 1971, + = UNGAZETTED LOCALITIES)

CODE	LOCALITY	CODE	LOCALITY
<u>SECTION 022 (CONT.)</u>		<u>SECTION 024</u>	
0108	KAGAN BAY	1588 *	ALFORD PT.
0109 *	KWUNA POINT	1897 *	ALFRED POINT
0131	LAWN POINT	0133 *	ATLI INLET
0110	LILLIHORN ISLAND	0135	BELJAY BAY
0111 *	LINA ISLAND	1716 *	BIG GOOSE BAY
0112	LONG INLET	0149	BIGSBY INLET
0114	MAPLE ISLAND	0136 *	CECIL COVE
0113 *	MAUDE ISLAND	0144	CRESCENT INLET
1742 *	MCMILLAN CREEK	1547	DANA INLET
0115 *	ONWARD POINT	1741 *	DANA PASS (N. END)
0124	QUEEN CHARLOTTE CITY	0142	DARWIN SOUND
1584 *	ROBBER ISLAND	0151	ECHO HARBOUR
1781 *	ROBERTSON ISLAND	1739 *	KILMINGTON POINT
0126 *	ROONEY BAY (VILLAGE BAY)	0137	KLUNKWOI BAY
0116	SALTSPRING BAY	0140 *	LAGOON INLET
0117	SANDILANDS ISLAND	1701 *	LAGOON INLET (HEAD)
1646 *	SECOND BEACH +	1498	LASKEEK BAY
0118 *	SHINGLE BAY	1715 *	LITTLE GOOSE
0099 *	SKIDEGATE INLET	1717 *	LOCKEPORT
0127	SKIDEGATE VILLAGE	0139 *	PACOFI BAY
1780 *	SMITH POINT	0138 *	POWRIVCO BAY
0119	SOUTH BAY	0134	REEF ISLAND
0120 *	TORRENS IS. (BARE IS.)	0148	RICHARDSON INLET
1550 *	TRANSIT ISLAND	1816 *	ROCKFISH HARBOUR
0123 *	TREE ISLAND (JEWELL IS.)	1743 *	S. END LOUISE NARROWS
2022	UNKNOWN SEC. 022	0141 *	SELWYN INLET
0126 *	VILLAGE BAY (ROONEY BAY)	0147 *	SEWELL INLET
		1585 *	TAKELLEY COVE
		0146	THURSTON HARBOUR
		1740 *	TRAYNOR CREEK
		2024	UNKNOWN SEC. 024
		1630	USTAS POINT
<u>SECTION 023</u>		<u>SECTION 025</u>	
0157 *	BARGE POINT	0170 *	BAG HARBOUR
0158 *	BEATTIE ANCHORAGE	1607 *	BLUE JAY COVE
0159 *	CARMICHAEL PASS	0182 *	BOLKUS ISLANDS
0160 *	CONGLOMERATE POINT	1921 *	BOULDER ISLAND
0156 *	CUMSHEWA INLET	0186	COPPER ISLANDS
1523 *	DAVEY ISLETS	1899 *	DELUGE PT
1460 *	DAWSON COVE	1648 *	FRANCIS BAY
1644 *	DUVAL ROCK	0172 *	GEORGE BAY
0161 *	KITSON POINT	0185 *	HARRIET HARBOUR
1595 *	LOUISE ISLAND NORTH	1587 *	HARRIET ISLAND
1811 *	LOUISE NARROWS	0167 *	HUSTON INLET
1718 *	MCLELLAN ISLAND	1852 *	HUSTON INLET EAST
1719 *	MORESBY CAMP	1851 *	HUSTON INLET WEST
1371 *	NEDDEN ISLAND	1670 *	HUSTON PT.
0162 *	RENNER POINT		
2023	UNKNOWN SEC. 023		

TABLE 4. LOCALITY CODINGS FOR B.C. HERRING DATA;
 ALPHABETICAL LISTING BY SECTION (REVISED 20/01/2002).
 (* = SPAWNING LOCALITIES SINCE 1971, + = UNGAZETTED LOCALITIES)

CODE	LOCALITY	CODE	LOCALITY
<u>SECTION 025 (CONT.)</u>		<u>SECTION 032 (CONT.)</u>	
0164 *	JEDWAY	0196 *	NASOGA GULF
1898 *	JEDWAY BAY	1937 *	NASS BAY
1586 *	KANKIDAS PT.	0202	NASS RIVER
0176 *	KINGFISHER COVE	0203	PEARSE CANAL
0181	OYSTER COVE +	1554 *	PIRATE POINT
1632 *	PELICAN POINT	0197 *	PORTLAND INLET
1606 *	POOLE INLET	0206	RANGER ISLAND +
0177	POOLE POINT	1637	SOMMERVILLE BAY
1714 *	REBECCA POINT	0200	STEAMER PASS
0183	ROCK ISLET	1721 *	STEWART MARINA
0078	ROSE INLET	1401	TRAIL BAY
1859 *	SCUDDER CREEK	0267	TSIMPSEAN PENINSULA
1920 *	SEA PIGEON ISLAND	0194	UNION INLET/BAY
0169	SKINCUTTLE INLET	2032	UNKNOWN SEC. 032
0174	SKINCUTTLE ISLAND	0208	WALES HARBOUR
1536 *	SLIM INLET	0207	WALES ISLAND
1410 *	SMITHE POINT	0195	WALES PASSAGE
1538 *	SWAN BAY	0201	WINTER HARBOUR/INLET
1642 *	SWAN ISLANDS	0198 *	WORK CHANNEL
0179 *	TANGLE COVE		
2025	UNKNOWN SEC. 025		
		<u>SECTION 033</u>	
<u>SECTION 029</u>		1591 *	BATH POINT
0100	HECATE STR. OFF SKIDEGATE	0212 *	BIRNIE ISLAND
0154	HORSESHOE BANK	0213 *	CUNNINGHAM PASS
0153	RAMSAY ISLAND-OFFSHORE	0215 *	FINLAYSON ISLAND EAST
0152	REEF ISLAND-OFFSHORE	1488 *	FLEWIN POINT
2029	UNKNOWN SEC. 029	0217 *	GRASSY POINT
		1710	HAIDA BAY
		0219 *	HANKIN REEF
		0220 *	HARBOUR REEFS
<u>SECTION 031</u>		0190 *	HOOK POINT
0188	CAAMANO PASSAGE	0221 *	MASKELYNE ISLAND
0189	DUNDAS ISLAND	0218 *	PORT SIMPSON
2031	UNKNOWN SEC. 031	0214 *	REDCLIFF POINT
0187	ZAYAS ISLAND	0211 *	STUMAUN BAY
		2033	UNKNOWN SEC. 033
		0216 *	VILLAGE ISLAND
<u>SECTION 032</u>		<u>SECTION 040</u>	
1638 *	ALICE ARM	2040	UNKNOWN AREA 4
1639 *	HASTINGS ARM		
0199	ICEBERG BAY		
0204	KHUTZYMATEEN INLET		
1720 *	MARMOT BAY		
0205	MILL BAY		

TABLE 4. LOCALITY CODINGS FOR B.C. HERRING DATA;
ALPHABETICAL LISTING BY SECTION (REVISED 20/01/2002).
(* = SPAWNING LOCALITIES SINCE 1971, + = UNGAZETTED LOCALITIES)

CODE	LOCALITY	CODE	LOCALITY
<u>SECTION 041</u>		<u>SECTION 042 (CONT.)</u>	
1702	BELL PASSAGE	1983 *	METFORD ISLAND
0224	BUTTERWORTH ROCKS	0277 *	METLAKATLA VILLAGE
0226	DUNDAS ISLAND SOUTH	0254	MILLER BAY (HOSPITAL COVE)
0230	DUNIRA ISLAND WEST	1380 *	MIST ISLAND
0223	HECATE STR N OF CP GEORGE	0252	MORSE BASIN
0229	HUDSON BAY PASS	0281	OBSERVATION POINT
0244	ISABELLA CHUCK	1598 *	OTTER ANCHORAGE
0228	MELVILLE ISLAND WEST	0266 *	PEARL HARBOUR
0225	OVAL BANK	0258	PETHICK POINT
0241	OVAL BANK EDGE	1988 *	PIKE ISLAND
1753 *	OVAL POINT	0284	PILLSBURY COVE
0232	RACHAEL ISLANDS	0253	PORPOISE HARBOUR
0237	SEAL ROCKS	0250	PORT EDWARD
0238	TRIPLE ISLANDS	0274	PRINCE RUPERT HARBOUR
2041	UNKNOWN SEC. 041	1448 *	REEKS POINT
0245	WARRIOR ROCKS	0280 *	RYAN POINT
		1446 *	SALMON BIGHT
		1444 *	SHATTOCK POINT
		1964 *	SHKGEAUM BAY
		0269 *	SIMPSON POINT
		1747 *	SLIPPERY ROCK
		1441 *	SOUTH ISLAND
		1807 *	SWALLOW ISLAND
		0261 *	SWAMP ISLAND
		0263 *	TREE BLUFF
		1449 *	TRENHAM POINT
		0278	TUCK INLET
		0279 *	TUGWELL ISLAND
		2042	UNKNOWN SEC. 042
		1982 *	VENN PASSAGE
		0248	WAINWRIGHT BASIN
		1447 *	WEST BASE POINT
		1443 *	WHITECLIFF ISLAND
<u>SECTION 042</u>		<u>SECTION 043</u>	
0283	BARRETT ROCK	1452 *	ADA ISLANDS
0265 *	BELLETTI POINT	0271	ARTHUR PASSAGE
0260 *	BIG BAY	1724 *	BARRETT ISLAND
1473	BOAT PASS	1455 *	BEDFORD ISLAND
0262 *	BURNT CLIFF ISLAND	0234	BUTLER COVE
0255	BUTZE RAPIDS	0243 *	CANOE PASS (STEPHENS PASS)
1773 *	CHAPMAN POINT	0286 *	CHISMORE PASSAGE
0264	CHATHAM SOUND INSHORE	0292 *	CREAK ISLANDS
0231	CHATHAM SOUND OFFSHORE	1746 *	CREAK POINT
1885	CURLEW ROCK	0275	EDYE PASSAGE
0249	DENISE INLET	1454 *	ELLIOT ISLAND
1723 *	DEVASTATION ISLAND	0272	GENN ISLANDS
0282 *	DIGBY ISLAND	1403	HENDERSON POINT
0192	DODD ROCK		
1963 *	DODGE COVE		
0276 *	DUNCAN BAY		
1783	DUNIRA ISLAND EAST		
1936 *	ESCAPE REEFS		
0239 *	FINLAYSON ISLAND WEST		
1668 *	FLAT TOP ISLETS		
1808 *	FORTUNE POINT		
0251	GALLOWAY RAPIDS		
1809 *	GORDON POINT		
1442 *	HAYCOCK ISLAND		
0270	HODGSON REEF		
0268	HOGAN LEDGE		
0254	HOSPITAL COVE (MILLER BAY)		
1362 *	JAP POINT		
0257	KLQIYA BAY		
1784	MELVILLE ISLAND EAST		

TABLE 4. LOCALITY CODINGS FOR B.C. HERRING DATA;
 ALPHABETICAL LISTING BY SECTION (REVISED 20/01/2002).
 (* = SPAWNING LOCALITIES SINCE 1971, + = UNGAZETTED LOCALITIES)

CODE	LOCALITY	CODE	LOCALITY
<u>SECTION 043 (CONT.)</u>		<u>SECTION 051 (CONT.)</u>	
0233	HERBERT REEFS	0319	KLEWNUGGIT INLET
0293	* HUMPBAC BAY	0317	KUMALON INLET
0287	* HUNT INLET	0331	KXNGEAL INLET
1453	* HUNT POINT	0310	LOWE INLET
0291	* ISLAND POINT	0326	MONCKTON INLET
0235	* KELP PASSAGE	0304	NORTHWEST ROCKS
0294	* LAMB POINT	0299	OGDEN CHANNEL
1580	* MALACCA PASS	0306	PARKER ROCKS
1451	* MASON POINT	0321	PETREL CHANNEL
1450	* MCMICKING ISLAND	1726	* RAWLINSON HARBOUR
0259	OCEANIC BAR +	1727	* SOLANDER POINT
0227	* OONA RIVER	0324	STUART ANCHORAGE
1525	* PENINSULA POINT	0335	UNION PASSAGE
0288	PORCHER ISLAND NORTH	2051	UNKNOWN SEC. 051
1941	* PRESCOTT ISLAND	0308	WATSON ROCK
0295	REFUGE BAY	0303	WELLS ISLET
0290	SAND BAY +	0302	WHITE ROCKS +
0289	SIMS BAY +		
0256	SKEENA RIVER		
0243	* STEPHENS PASS (CANOE PASS)	<u>SECTION 052</u>	
1634	* TABLE POINT	0350	* ABSALOM ISLAND
2043	UNKNOWN SEC. 043	0340	BEAVER PASSAGE
		1524	* BILLY BAY
<u>SECTION 049</u>		1581	* BILLY CREEK
0240	TWO PEAKS GULLEY +	0347	* BILLY ISLANDS
2049	UNKNOWN SEC. 049	0346	* CAMP CREEK
		0336	* CAPE GEORGE
<u>SECTION 050</u>		1954	CESSFORD ISLAND
2050	UNKNOWN AREA 5	1728	* CHIEF POINT
		0348	* CLAMSHELL ISLAND
<u>SECTION 051</u>		1597	* COQUITLAM ISLAND
0318	BAKER INLET	0352	DOLPHIN ISLAND
0301	BANKS ISLAND	0355	* DRIES INLET
0298	BROWNING ENTRANCE	1810	* FREEMAN HARBOUR
0316	CAPTAIN COVE	0338	* FREEMAN PASSAGE
0320	EAST INLET	0339	* GASBOAT PASSAGE
0327	GRENVILLE CHANNEL	1955	GLADSTONE ISLAND
1725	* GRIFFITH HARBOUR	0297	* GOSCHEN ISLAND
0337	HECATE STR S OF CP GEORGE	1850	* GOSCHEN POINT
0314	HEVENOR INLET	1914	* GURD INLET
0351	* INDIAN HARBOUR +	0354	* GURD ISLAND
1775	* KINGKOWN INLET	1416	GURD POINT
		1752	* JOACHIM SPIT
		0357	* KITKATLA CHANNEL
		0358	* KITKATLA CREEK
		0341	* KITKATLA INLET
		1805	* KITKATLA INLET N SIDE
		0349	* NESS ISLANDS
		1806	* NUBBLE POINT

TABLE 4. LOCALITY CODINGS FOR B.C. HERRING DATA;
ALPHABETICAL LISTING BY SECTION (REVISED 20/01/2002).
(* = SPAWNING LOCALITIES SINCE 1971, + = UNGAZETTED LOCALITIES)

CODE	LOCALITY	CODE	LOCALITY
<u>SECTION 052 (CONT.)</u>		<u>SECTION 061</u>	
1475	PHOENIX CREEK	1804 *	ARCHER ISLETS
0343	PORCHER ISLAND SOUTH	0376	ASHDOWN (PASSAGE) IS.
1666 *	PORCHER NARROWS	0366	CAAMANO SOUND
0344 *	PORCHER PENINSULA	1703	DUPONT ISLAND
0353 *	ROBERT ISLAND	0362	ESTEVAN GROUP
0300	SCHOONER PASS	1802 *	HARRIS LAGOON +
0345 *	SERPENTINE INLET	1698 *	KETTLE INLET
1931 *	SHAKES ISLANDS	0365	OTTER PASSAGE
1476	SNASS POINT	0361	PARKER PASSAGE
2052	UNKNOWN SEC. 052	0376	PASSAGE (ASHDOWN) IS.
1779 *	VISCOUNT POINT	0360	RENNISON ISLAND
1635 *	WALLY BAY	1803 *	THISTLETON ISLANDS
1953	WHITELEY POINT	2061	UNKNOWN SEC. 061
0356 *	WILCOX GROUP		
0342 *	WILLIS BAY		
		<u>SECTION 062</u>	
<u>SECTION 053</u>		0367	BARNARD HARBOUR
0315	ALA PASS	0392	BISHOP BAY
0323	ANGER ISLAND	0373	CORNWALL INLET
0332 *	CRAZY INLET +	1905 *	DAWSON POINT
1526 *	CURTIS INLET	0404	DOUGLAS CHANNEL
1890 *	HODGSON COVE	1760 *	GIL ISLAND
0312	MARKLE INLET	0391	GOAT HARBOUR
0333	MARKLE PASS	1649 *	HARTLEY BAY
0328	MILLER INLET	0408 *	HAWKESBURY ISLAND SOUTH
0311	MINK TRAP BAY	1904 *	MALSEY BAY
1906 *	PETREL POINT	1379 *	MONEY POINT
0325	PRINCIPE CHANNEL	1458 *	MONKEY BEACH (URSULA CHAN)
0330 *	TANGENT ISLAND	0416 *	PROMISE ISLAND
2053	UNKNOWN SEC. 053	0415	STEWART NARROWS
0322 *	WILSON INLET	0377	TUWARTZ INLET
0313	WRIGHT INLET	2062	UNKNOWN SEC. 062
0334	WRIGHT NARROWS	1458 *	URSULA CHAN (MONKEY BEACH)
		0372	WHALE CHANNEL
		0369	WRIGHT SOUND
<u>SECTION 059</u>		<u>SECTION 063</u>	
0305	BONILLA ROCK	0410 *	CLIO BAY
0307	SOUTH ROCKS/FLATS +	0390	DEVASTATION CHANNEL
2059	UNKNOWN SEC. 059	0405	GILTTOYEES INLET
		1785 *	HAWKESBURY ISLAND NORTH
<u>SECTION 060</u>		0406	KILDALA ARM
2060	UNKNOWN AREA 6	0403 *	KITIMAT
		0414 *	KITIMAT MISSION
		0409	LORETTA CHANNEL
		0412 *	MINETTE BAY

TABLE 4. LOCALITY CODINGS FOR B.C. HERRING DATA;
ALPHABETICAL LISTING BY SECTION (REVISED 20/01/2002).
(* = SPAWNING LOCALITIES SINCE 1971, + = UNGAZETTED LOCALITIES)

CODE	LOCALITY	CODE	LOCALITY
<u>SECTION 063 (CONT.)</u>		<u>SECTION 067</u>	
0411	MISKATIA INLET	1862 *	ABRAMS ISLAND
0407	SUE CHANNEL	0389	ALEXANDER INLET
2063	UNKNOWN SEC. 063	1735 *	ARRIAGA ISLANDS
0413 *	WATHLSTO CREEK	1540 *	BENT HARBOR
<u>SECTION 064</u>		1842 *	CLIFFORD BAY
0394 *	CHIEF MATHEWS BAY	1697 *	DUFFEY CREEK
0393	GARDNER CANAL	1922 *	HARTNELL POINT
0395 *	KEMANO	0422	HASTINGS ISLAND/LAGOON
0398 *	KITLOPE ANCHORAGE	1759 *	JAMIESON POINT
0399	KITLOPE RIVER	0426 *	KITASU BAY
0397 *	PRICE COVE	0434	KWAKWA CREEK
0396	TRIUMPH BAY	0423	LAREDO INLET
2064	UNKNOWN SEC. 064	0429 *	LAREDO SOUND
<u>SECTION 065</u>		0435 *	LARKIN POINT
0379 *	AALTANHASH INLET	0430 *	MARVIN ISLANDS
0383	BUTEDALE	1734 *	MEADE POINT
0386	FRASER REACH	0424 *	MEYERS PASSAGE
0380	GREEN INLET	1923 *	MILNE ISLAND
0385 *	KHUTZE INLET	1696 *	NOBLE LAGOON
0382 *	KLEKANE INLET	0432 *	OSMENT INLET
0387	SEPARATION PT. (SPLIT HD.)	0425 *	PARSONS ANCHORAGE
0387	SPLIT HD. (SEPARATION PT.)	1457 *	PRICE ISLAND
0381	SWANSON BAY	1758 *	PRIOR PASSAGE
0384	TOLMIE CHANNEL	1733 *	SWINDLE ISLAND
2065	UNKNOWN SEC. 065	0427	THISTLE PASSAGE
0388	WORK ISLAND	0428	TRAHEY INLET
<u>SECTION 066</u>		2067	UNKNOWN SEC. 067
0370	CHAPPLE INLET	1456 *	WEETEEAM BAY
0417	COMMANDO INLET	0431 *	WEST HIGGINS PASSAGE
0375	DUCKERS ISLAND	0433 *	WILBY POINT
0374	EMILY CARR INLET	0436	WINGATE POINT
0421	EVINRUDE INLET	<u>SECTION 069</u>	
0419	HELMCKEN INLET	0363	MURIEL ROCKS-OFFSHORE
0418	KENT INLET	2069	UNKNOWN SEC. 069
0420	LAREDO CHANNEL	<u>SECTION 070</u>	
0371	RACEY INLET	2070	UNKNOWN AREA 7
0368 *	SURF INLET	<u>SECTION 071</u>	
2066	UNKNOWN SEC. 066	0443	GOOSE ISLAND
		1650	GOSLING ROCKS

TABLE 4. LOCALITY CODINGS FOR B.C. HERRING DATA;
ALPHABETICAL LISTING BY SECTION (REVISED 20/01/2002).
(* = SPAWNING LOCALITIES SINCE 1971, + = UNGAZETTED LOCALITIES)

CODE	LOCALITY	CODE	LOCALITY
<u>SECTION 071 (CONT.)</u>		<u>SECTION 072 (CONT.)</u>	
0458	MILBANKE SOUND	1814 *	SPILLER LAGOON
0364	OFF MCINNES ISLAND	1912 *	SQUAW ISLAND
1766 *	SUZETTE BAY	1943 *	TANKEEAH RIVER
2071	UNKNOWN SEC. 071	2072	UNKNOWN SEC. 072
		0467 *	WATCH ISLAND
		1956	YEO ISLAND
<u>SECTION 072</u>		<u>SECTION 073</u>	
1917 *	AGNES POINT	0444	ALARM COVE
0469 *	BALAGNY PASSAGE	0446	BELLA BELLA
1687 *	BEND PT.	0486	BOB BAY
0471 *	BERRY INLET	0479	CALVER POINT
0490 *	BLAIR INLET	1786	CAMPBELL ISLAND EAST
1618 *	BOAT INLET	0440	CHATFIELD ISLAND
1929 *	BRANKS ISLET	0504	CYPRESS ISLAND
1987 *	BULLEN RK	0472	DEER LAGOON +
1876 *	BUSH POINT	0461	DEER PASSAGE +
1933 *	CAMERON POINT	0473	DONALD POINT
0491 *	CECILIA ISLAND	0500	DUMAS POINT
1690 *	CROSS PT.	0468	GERMAN POINT
0494	DON LAGOON +	0477 *	GULLCHUCK (KAKUSHDISH) HR.
1694 *	DON PENINSULA	0454 *	GUNBOAT PASSAGE
0466	DOVE POINT	0485	HAMPDEN BAY
1686 *	EVENING ISLETS	0439	HUNTER CHANNEL
1875 *	FISHER POINT	0455	JOHNSON CHANNEL
1864 *	FOOTE ISLETS	0477 *	KAKUSHDISH (GULLCHUCK) HR.
1926 *	HANNAH ISLAND	1527 *	KLIKTSOUTLI HARBOUR
1942	HARMSTON ISLAND	0441	LAMA PASSAGE
0484 *	IVORY ISLAND	0464	MEADOW ISLAND
1688 *	KING COVE	0501	MOREHOUSE BAY
1919 *	KITTY PATCH	0465	RAINBOW ISLAND
1695 *	LADY DOUGLAS IS.	0442	RETURN CHANNEL
0499 *	LADY TRUTCH PASS	0506	SAUNDERS ISLAND
0489 *	LAKE ISLAND	0456	SHEARWATER ISLAND
0496 *	LAMBARD INLET	0503	STROM POINT
1689 *	LANG PT.	0449	TROUP PASSAGE
1693 *	LEIGHTON ISLAND	2073	UNKNOWN SEC. 073
1934 *	LILLY ISLET		
1909 *	MOSQUITO BAY	<u>SECTION 074</u>	
0453 *	MOSS PASSAGE	0513	ARDMILLAN BAY
1907 *	MOUAT COVE	1477 *	ATHLONE ISLAND
1692 *	OLIVER COVE	0537 *	BODDY PASSAGE/NARROWS
1537 *	PORT BLACKNEY	0495	CAMPBELL ISLAND WEST
0480 *	POWELL ANCHORAGE	0543 *	CAPE MARK
1927 *	PROMISE POINT	1925	CLARIE ISLAND
1928 *	RANKIN POINT		
0529 *	REID PASSAGE		
0481	SHINGLE ROCK		
0457 *	SPILLER CHANNEL		
0518	SPILLER INLET		

TABLE 4. LOCALITY CODINGS FOR B.C. HERRING DATA;
 ALPHABETICAL LISTING BY SECTION (REVISED 20/01/2002).
 (* = SPAWNING LOCALITIES SINCE 1971, + = UNGAZETTED LOCALITIES)

CODE	LOCALITY	CODE	LOCALITY
<u>SECTION 074 (CONT.)</u>		<u>SECTION 075</u>	
0460	CODFISH PASSAGE	1459 *	CHOKED (SANS PEUR) PASS
1863 *	CREE POINT	0445 *	CULTUS SOUND
0511	DEARTH ISLAND	1479	DODWELL ISLAND
0558	DUFFERIN ISLAND	0488	GRANVILLE ISLANDS
0482 *	DUNDIVAN INLET	1424	HOFFMAN BAY +
1528 *	EDWARDS POINT	0478 *	KINSMAN INLET
0462 *	GALE PASSAGE	0505 *	MCNAUGHTON GROUP
0475	GOW ISLAND	1459 *	SANS PEUR (CHOKED) PASS
0450	GRIEF ISLAND	1463 *	SIMONDS GROUP
0476	HOCHSTADER BASIN	2075	UNKNOWN SEC. 075
1969 *	HOSE POINT		
0546 *	HOUGHTON ISLANDS		
0483 *	IDOL POINT		<u>SECTION 076</u>
1767 *	JOANNA ROCK		
0545 *	JOASSA CHANNEL	0567	BREADNER GROUP
1600	KIMLOCK POINT	0566 *	BREMNER BAY
0509 *	KYNUMPT HARBOUR	0562 *	BRYDON CHANNEL
0474	LANG ISLAND	0554 *	EDNA ISLANDS
1749 *	LITTLE THOMPSON BAY	1704	FULTON PASS
1429 *	LOCKHART BAY	0564 *	GOODLAD BAY
1467 *	LOUISA COVE	1543	HOFFMANS +
0544 *	LOUISE CHANNEL	0559 *	HURRICANE ISLAND
0470	MATILDA ISLAND	0565	KILDIDT INLET
1992	MCGOWN POINT	0550	KILDIDT LAGOON
1930 *	MUIR ISLAND	0549 *	KILDIDT SOUND
1970 *	MUNSIE POINT	0553 *	KITTYHAWK GROUP
0508	NEVAY ISLAND	0557 *	LECKIE BAY
0492 *	NORMAN MORRISON BAY	0555 *	MANLEY ISLAND
0502 *	ODIN COVE	1468 *	MOSQUITO ISLETS
0451 *	ORMIDALE HARBOUR	1464 *	RONALD ISLAND
0448	PETER BAY	0548	SEAFIRE ISLAND
0541 *	POTTS ISLAND	0560 *	SPIDER ANCHORAGE
0540 *	PRINCESS ALICE ISLAND	0551 *	SPIDER ISLAND
1768 *	QUINOOT POINT	1461	SPITFIRE ANCHORAGE +
0487 *	RAIT NARROWS	0561 *	SPITFIRE CHANNEL
0447 *	RAYMOND PASS	0571 *	SPITFIRE ISLAND
0493	REDFORD INLET	0563 *	STEWART INLET
0463	REDFORD POINT	1932 *	STOPPER GROUP
0438 *	SEAFORTH CHANNEL	1465 *	SUPERSTITION POINT
0498 *	ST. JOHN HARBOUR	1466 *	SWORDFISH BAY
0542 *	STRYKER BAY	0569 *	TRIQUET ISLAND
0536 *	STRYKER ISLAND	2076	UNKNOWN SEC. 076
0538 *	THOMPSON BAY	0556 *	WATT BAY
1395 *	THOMPSON BAY (HEAD)		
0507	THORBURNE ISLAND		<u>SECTION 077</u>
2074	UNKNOWN SEC. 074		
0539 *	WASKESIU PASS	1873	DALLAS ISLAND
0512	WIGHAM COVE	1915 *	DALLAS POINT
1419 *	WURTELE ISLAND		

TABLE 4. LOCALITY CODINGS FOR B.C. HERRING DATA;
ALPHABETICAL LISTING BY SECTION (REVISED 20/01/2002).
(* = SPAWNING LOCALITIES SINCE 1971, + = UNGAZETTED LOCALITIES)

CODE	LOCALITY	CODE	LOCALITY
<u>SECTION 077 (CONT.)</u>		<u>SECTION 081</u>	
1748 *	EAST HIGGINS PASS	0574	HAKAI PASSAGE
1967 *	HIGGINS LAGOON	2081	UNKNOWN SEC. 081
1918 *	MERILIA PASSAGE		
1903 *	PIDWELL REEF		
1916 *	SALAL POINT	<u>SECTION 082</u>	
2077	UNKNOWN SEC. 077		
<u>SECTION 078</u>		0590	COUSINS INLET
0519	BRIGGS INLET	0589 *	DEAN CHANNEL
0452	BULLOCK CHANNEL	0593	ELCHO HARBOUR
0524	DAVID BAY	0595	JENNY INLET
0516	ELLERSLIE BAY	0587 *	KIMSQUIT BAY
0531	FINLAYSON CHANNEL	0588	OCEAN FALLS
0533	HIEKISH NARROWS	2082	UNKNOWN SEC. 082
0520	JACKSON PASS	<u>SECTION 083</u>	
0535	JAMES BAY	0600 *	BELLA COOLA
0530	KLEMTU PASSAGE	0597 *	NORTH BENTINCK ARM
0528	KYNOCH INLET	0598 *	SOUTH BENTINCK ARM
0527 *	MATHIESON CHANNEL	2083	UNKNOWN SEC. 083
0523	MUSSEL INLET	<u>SECTION 084</u>	
1949	NEEKAS COVE	0607 *	BURKE CHANNEL
1846 *	NEEKAS INLET	1589 *	GAARDEN PT.
0525	NOWISH INLET	0596	GRASSY BAY +
0510	OSCAR PASS	0611 *	HOLTI POINT
0521	POISON COVE	0609	KELKPA POINT
0515	ROSCOE INLET	0608	KWATNA INLET
0522	SALMON BAY	1590 *	MAPALAKLENK PT.
0526	SHEEP PASSAGE	0610 *	NYGGARD POINT
0517	SPILLER CHANNEL HEAD	2084	UNKNOWN SEC. 084
2078	UNKNOWN SEC. 078	<u>SECTION 085</u>	
0532	WATSON BAY	0578	CALVERT ISLAND
<u>SECTION 079</u>		1569 *	FAIRMILE PASSAGE
0459	GOOSE ISLAND BANK N-E EDGE	0573 *	FITZ HUGH SOUND SOUTH
2079	UNKNOWN SEC. 079	1381	GOLDSTREAM HARBOUR
<u>SECTION 080</u>		0576 *	ILLAHIE INLET
2080	UNKNOWN AREA 8	0604 *	KEITH ANCHORAGE
		1843 *	KOEYE POINT
		0602 *	KWAKSHUA CHANNEL
		0575 *	KWAKUME INLET

TABLE 4. LOCALITY CODINGS FOR B.C. HERRING DATA;
ALPHABETICAL LISTING BY SECTION (REVISED 20/01/2002).
(* = SPAWNING LOCALITIES SINCE 1971, + = UNGAZETTED LOCALITIES)

CODE	LOCALITY	CODE	LOCALITY
<u>SECTION 085 (CONT.)</u>		<u>SECTION 091 (CONT.)</u>	
1363 *	KWAKUME POINT	0627	SCHOONER RETREAT
0603 *	PRUTH BAY	2091	UNKNOWN SEC. 091
2085	UNKNOWN SEC. 085		
1529 *	WHIDBEY POINT		
<u>SECTION 086</u>		<u>SECTION 092</u>	
0592	EVANS INLET	0628 *	ALLARD BAY
0599	FISHER CHANNEL	0620 *	DARBY CHANNEL
1787 *	FITZ HUGH SOUND NORTH	0613 *	DRANEY INLET
0583	HARLEQUIN BASIN	0623 *	DUNCANBY LANDING
1892 *	KIWASH COVE	1489 *	FINN BAY
0591	LAGOON BAY	0625	FRYPAN BAY
0497 *	MUSTANG BAY	0617 *	GOOSE BAY
0570 *	NALAU PASSAGE	1825 *	GOOSE BAY ISLANDS
0585 *	NAMU	1480	LONE ISLAND
0582	POINTER ISLAND	0612	MORGAN BAY
0594	PORT JOHN	0624 *	PIERCE BAY
1891 *	ROCK INLET	2092	UNKNOWN SEC. 092
0568	SEA OTTER INLET		
0581	SUNNY ISLAND	<u>SECTION 093</u>	
0552 *	TARGET BAY	0631 *	KILBELLA BAY
2086	UNKNOWN SEC. 086	0634 *	MCALLISTER POINT
0584 *	WARRIOR COVE	0633 *	MCPHEE BAY
1399	WHIRLWIND BAY	0615 *	MOSES INLET
<u>SECTION 089</u>		0630 *	RIVERS INLET-HEAD
0580	GOOSE IS. BANK SE EDGE	0626 *	SANDELL BAY
2089	UNKNOWN SEC. 089	0632 *	SHOTBOLT BAY
<u>SECTION 090</u>		1556 *	STONE POINT
2090	UNKNOWN AREA 9	2093	UNKNOWN SEC. 093
<u>SECTION 091</u>		<u>SECTION 100</u>	
0579	ADDENBROKE ISLAND	2100	UNKNOWN AREA 10
0619	CLARK POINT	<u>SECTION 101</u>	
0577 *	FISH EGG INLET	0616	CAPE CALVERT
0614	HAROLD POINT	0638	EGG ISLAND
0618	SAFETY COVE	0622	HERBERT POINT
1568 *	SALVAGE IS.	0621	PEARL ROCKS
		0640	SEA OTTER GROUP
		2101	UNKNOWN SEC. 101

TABLE 4. LOCALITY CODINGS FOR B.C. HERRING DATA;
 ALPHABETICAL LISTING BY SECTION (REVISED 20/01/2002).
 (* = SPAWNING LOCALITIES SINCE 1971, + = UNGAZETTED LOCALITIES)

CODE	LOCALITY	CODE	LOCALITY
<u>SECTION 102</u>		<u>SECTION 110</u>	
1435 *	ANCHOR BIGHT	2110	UNKNOWN AREA 11
0655 *	BIRKBY POINT		
0650 *	BLOXOM POINT		
0639	BOSWELL INLET	<u>SECTION 111</u>	
1824 *	BROAD BAY		
1821 *	BULL COVE		
1823 *	CRABPOT POINT	0663	ALLISON HARBOUR
1820 *	CYPRESS POINT	0660	BELIZE INLET
0641 *	DRY CREEK	0676	PINE ISLAND
0644	ETHEL COVE	0665	ROWLEY BAY
0646	FINIS NOOK	0661	STORM ISLANDS
0654 *	FLY BASIN	2111	UNKNOWN SEC. 111
1819 *	FLY POINT		
0656	GNARLED ISLETS		
1700 *	GREAVES ISLAND	<u>SECTION 112</u>	
0653 *	INDIAN ISLAND		
1778 *	INDIAN ISLAND (NORTH)	0659 *	NUGENT SOUND
1777 *	INDIAN ISLAND (SOUTH)	0664	SALMON ARM
1776 *	INDIAN ISLAND NARROWS	0662 *	SCHWARTZENBERG LAGOON
1579 *	LEROY BAY	0658 *	SEYMOUR INLET
1382	LEROY ISLAND	2112	UNKNOWN SEC. 112
0645	MARGARET BAY	1469 *	WAWATLE BAY
0642 *	MCBRIDE BAY		
0643	RIPON POINT		
0652 *	TAKUSH HARBOUR	<u>SECTION 120</u>	
1578 *	TAKUSH NARROWS +		
2102	UNKNOWN SEC. 102	2120	UNKNOWN AREA 12
1822 *	WAKAS POINT		
<u>SECTION 103</u>		<u>SECTION 121</u>	
0649 *	BURNT ISLAND	0673	ALERT BAY
0648 *	BURNT ISLAND HARBOUR	0669	BATE PASSAGE
0647	HICKEY COVE	0674	BROWNING PASSAGE
1482	JAP ISLAND	1383 *	BULL HARBOUR
0636 *	SMITH INLET	0672	CHRISTIE PASSAGE
1372 *	SMITH INLET (HEAD)	0686	DESERTERS ISLAND
2103	UNKNOWN SEC. 103	0690	ELIOT PASSAGE
		0675	GOLETAS CHANNEL
<u>SECTION 109</u>		0678	HOPE ISLAND
2109	UNKNOWN SEC. 109	0716	JOHNSTONE STRAIT WEST
0637	VIRGIN ROCKS	1613 *	JULA ISLAND
		0671	MEXICANA POINT
		1935 *	MEYNELL POINT
		0679	NIGEI ISLAND
		0680	NORTH VANCOUVER ISLAND
		0685	SCARLETT POINT
		0666 *	SHELTER BAY

TABLE 4. LOCALITY CODINGS FOR B.C. HERRING DATA;
 ALPHABETICAL LISTING BY SECTION (REVISED 20/01/2002).
 (* = SPAWNING LOCALITIES SINCE 1971, + = UNGAZETTED LOCALITIES)

CODE	LOCALITY	CODE	LOCALITY
<u>SECTION 121 (CONT.)</u>		<u>SECTION 123 (CONT.)</u>	
0684	SHUSHARTIE BAY	1385	PORT ELIZABETH
0681	SOINTULA	0699	PORT HARVEY
1628	SPRING PASSAGE	0710 *	POTTS LAGOON
2121	UNKNOWN SEC. 121	2123	UNKNOWN SEC. 123
		0703	VILLAGE ISLAND
<u>SECTION 122</u>		<u>SECTION 124</u>	
0682 *	BEAVER HR. (FT. RUPERT)	0746	BURLY BAY
1946 *	CATTLE ISLANDS	0739 *	CLAYDON BAY
1948 *	DAPHNE POINT	0726	DRURY INLET
0683 *	DEER ISLAND	0728 *	GRAPPLER SOUND
1729 *	FALSE HEAD	0742	HOPETOWN PASSAGE
0682 *	FORT RUPERT (BEAVER HR.)	0733 *	KENNETH PASSAGE
0670 *	HARDY BAY	0741 *	KINNAIRD ISLAND
0687 *	KEOGH SHOALS	0721	MACKENZIE SOUND
1976 *	MASTERMAN ISLAND	0736	TURNBULL COVE
1993 *	PEEL POINT	2124	UNKNOWN SEC. 124
1947 *	SHELL ISLAND	0737	WELLS PASSAGE
2122	UNKNOWN SEC. 122		
<u>SECTION 123</u>		<u>SECTION 125</u>	
0698	BARONET PASSAGE	1387	ARROW PASSAGE
0677	BEAVER COVE	0730	BOND SOUND
0717 *	BEND ISLAND	0708	CAMP BAY (MEADE BAY)
0712	BEWARE COVE	0731	CRAMER PASSAGE
0706 *	BEWARE PASSAGE	1994 *	BOOKER LAGOON
0694	BLACKFISH SOUND	0745	ECHO BAY
0691	BONES BAY	0725 *	EDEN ISLAND
0705 *	BOUGHEY BAY	0714	GREBE COVE
0700	BROKEN ISLANDS	0704	HEALTH BAY
0701	CALL INLET	0711	HEALTH LAGOON
0702 *	CANOE PASSAGE	0747 *	JOE COVE
0718 *	CAUTION COVE	0734	KUMLAH ISLAND
0715	CHATHAM CHANNEL	0708	MEADE BAY (CAMP BAY)
0689 *	CLIO CHANNEL	0738 *	MONDAY ANCHORAGE
0707 *	CUTTER COVE	0697	RETREAT PASSAGE
1373	DEAD POINT	1911 *	SACKVILLE ISLAND
0695	DOUBLE (FARQUHARSON) IS.	0729	SARGEAUNT PASSAGE
0696	DOUBLE BAY	0740	SCOTT COVE
0695	FARQUHARSON (DOUBLE) IS.	0744	SHOAL HARBOUR
1384 *	KARLUKWEES (NEW VANCOUVER)	0743	SIMOOM SOUND-W GILFORD IS.
0765	LAGOON COVE	0723	THOMPSON SOUND
1665 *	MINK PT.	0735	TRIBUNE CHANNEL
0693	MINSTREL ISLAND	2125	UNKNOWN SEC. 125
1384 *	NEW VANCOUVER (KARLUKWEES)	0727 *	VINER SOUND
0692	PARSON BAY	1386	WAHKANA BAY

TABLE 4. LOCALITY CODINGS FOR B.C. HERRING DATA;
ALPHABETICAL LISTING BY SECTION (REVISED 20/01/2002).
(* = SPAWNING LOCALITIES SINCE 1971, + = UNGAZETTED LOCALITIES)

CODE	LOCALITY	CODE	LOCALITY
<u>SECTION 125 (CONT.)</u>		<u>SECTION 131</u>	
0822	YELLOW ROCK +	1402	FORWARD HARBOUR
<u>SECTION 126</u>		1893 *	HARDINGE ISLAND
0755	BELLEISLE SOUND	0763	JOHNSTONE STRAIT EAST
0732	GREENWAY SOUND	0770	MAYNE PASS
0759 *	GREGORY ISLAND	0773	PHILLIPS ARM
0756 *	KINGCOME INLET	2131	UNKNOWN SEC. 131
1557 *	MOORE BAY	<u>SECTION 132</u>	
1944 *	MOORE POINT	0764 *	BELLS BAY
0720 *	OBRIEN BAY	0760	CHONAT BAY
0758 *	SHAWL BAY	0766 *	DEEPWATER BAY
0724	SIMOOM SD. NE WISHART PEN.	0762 *	DISCOVERY PASS
0722 *	SIMOOM SOUND	0798 *	GRANITE BAY
1945 *	STACKHOUSE ISLAND	0800 *	KANISH BAY
2126	UNKNOWN SEC. 126	0769	OKISOLLO CHANNEL
0757 *	WAKEMAN SOUND	0761 *	PLUMPER BAY
<u>SECTION 127</u>		1660 *	ROCKY ISLETS
0751	AHNUHATI POINT	0767	SEYMOUR NARROWS
1611 *	AXE POINT	0799 *	SMALL INLET
1841 *	BOLIVAR CREEK	2132	UNKNOWN SEC. 132
0752 *	CASCADE POINT	<u>SECTION 133</u>	
1731 *	DEER BAY	0777 *	FRASER BAY
1612 *	FRANKLIN FLATS +	0774 *	LOUGHBOROUGH INLET
1609 *	GLACIER BAY +	0778 *	MCBRIDE BAY
0750	GLENDALE COVE	0776	PYM POINT
1826 *	HATCHET POINT	2133	UNKNOWN SEC. 133
0749 *	KNIGHT INLET	<u>SECTION 134</u>	
1730 *	KNIGHT INLET (HEAD)	0784 *	BEAR BAY
1902 *	KWALATE POINT	0781 *	BUTE INLET
1610 *	RUBBLE POINT	0785 *	BUTE INLET-HEAD
1398	SIM RIVER	1662 *	HAMILTON PT.
2127	UNKNOWN SEC. 127	1663	HOMATHKO RIVER
1541 *	WAHKASH CREEK	1995	MOH CREEK
1388 *	WAHSHIHLAS BAY	0787	ORFORD BAY
<u>SECTION 130</u>		1520	POTATO POINT
2130	UNKNOWN AREA 13	1685 *	PURCELL PT.
		1732 *	SOUTHGATE RIVER
		1664 *	TEAQUAHAN RIVER
		2134	UNKNOWN SEC. 134
		0788 *	WADDINGTON HARBOUR

TABLE 4. LOCALITY CODINGS FOR B.C. HERRING DATA;
 ALPHABETICAL LISTING BY SECTION (REVISED 20/01/2002).
 (* = SPAWNING LOCALITIES SINCE 1971, + = UNGAZETTED LOCALITIES)

CODE	LOCALITY	CODE	LOCALITY
<u>SECTION 134 (CONT.)</u>		<u>SECTION 141</u>	
1661 *	WARD PT.	1855	BLACK CREEK
<u>SECTION 135</u>		1975 *	BOAT COVE
1831	CAMPBELL RIVER	1627	KITTY COLEMAN BEACH
0791 *	CAPE MUDGE	0815 *	KYE BAY
1684	COPPER CLIFFS	1854	LITTLE RIVER
1470 *	DREW HARBOUR	1712 *	OYSTER BAY
0803 *	FRANCISCO POINT	0821	OYSTER RIVER
0805 *	HERIOT BAY	1880	SANGSTER ISLAND
0804 *	HYACINTHE BAY	1990	SEAL BAY +
0796	MARINA ISLAND	1877	SEAL REEF
0808 *	OPEN BAY	1853	SHELTER POINT
1801 *	QUADRA ISLAND EAST	2141	UNKNOWN SEC. 141
0807	QUADRA ISLAND SOUTH	1622	WILLIAMS BEACH
0789 *	QUATHIASKI COVE	<u>SECTION 142</u>	
0806 *	REBECCA SPIT	0818	BAYNES SOUND
0771 *	SMELT BAY	1981 *	"BAYNES SOUND, LOWER"
0802 *	SUTIL CHANNEL	1980 *	"BAYNES SOUND, UPPER"
2135	UNKNOWN SEC. 135	1484 *	BOYLE POINT
0795	WHALETOWN BAY	1499	BUCKLEY BAY
1991	WILLOW POINT	1789 *	CAPE GUMEY
1683	YACULTA VILLAGE	0814 *	CAPE LAZO
<u>SECTION 136</u>		1519	CHROME ISLAND
1623	BOLD POINT	1769 *	COLLISHAW POINT
0792	CARRINGTON BAY	0830 *	COMOX BAR
0786	DENT, ISLAND	0820 *	COMOX HARBOUR
1997	ARRAN RAPIDS	0817 *	DEEP BAY
0790	EVANS BAY	0813 *	DENMAN ISLAND
0775	FREDERICK ARM	1559 *	DENMAN ISLAND (EAST)
1763	HOLE IN THE WALL	0842 *	DENMAN ISLAND (WEST)
1674	HOSKYN CHANNEL	1894	DENMAN POINT
1996	LAWRENCE POINT	1530 *	DOWNES POINT
0793	QUARTZ BAY	1790 *	DUNLOP POINT
0782	RAMSAY ARM	0829	FANNY BAY
0783	STUART ISLAND	1680 *	FILLONGLEY PARK
2136	UNKNOWN SEC. 136	1829 *	FLORA ISLET
0794	VON DONOP INLET	1889 *	FORD COVE
<u>SECTION 140</u>		0826 *	GARTLEY POINT
2140	UNKNOWN AREA 14	1884	GOOSE SPIT
		0833 *	HART CREEK
		1871 *	HENRY BAY
		0828 *	HINDOO CREEK
		0819	HORNBY ISLAND
		0837 *	KOMAS BLUFF
		0811 *	LAMBERT CHANNEL
		1870	LONGBEAK POINT
		1888 *	METCALF BAY
		0836	MUD BAY - BAYNES SOUND

TABLE 4. LOCALITY CODINGS FOR B.C. HERRING DATA;
ALPHABETICAL LISTING BY SECTION (REVISED 20/01/2002).
(* = SPAWNING LOCALITIES SINCE 1971, + = UNGAZETTED LOCALITIES)

CODE	LOCALITY	CODE	LOCALITY
<u>SECTION 142 (CONT.)</u>		<u>SECTION 150</u>	
1713 *	NORMAN POINT	2150	UNKNOWN AREA 15
1878	NORRIS ROCKS		
0839 *	PHIPPS POINT		
1681 *	PT. HOLMES		<u>SECTION 151</u>
0841	REPULSE POINT		
1621	SANDY ISLAND		
0840 *	SEAL ISLETS	0865	JUNCTION POINT
0838 *	SHINGLE SPIT	0848	PENDRELL SOUND
0843	SHIP POINT	0846	SQUIRREL COVE
1770 *	TRALEE POINT	1977 *	TOBA INLET
0812 *	TRIBUNE BAY	2151	UNKNOWN SEC. 151
0827 *	UNION BAY		
1895	UNION POINT		
2142	UNKNOWN SEC. 142		<u>SECTION 152</u>
1754 *	WHALEBONE POINT		
1560 *	WHALING STATION BAY		
1882	WHITE SPIT	1793 *	ALBION POINT
1558 *	WILLEMAR BLUFF	0858 *	ATREVIDA REEF
		0857	BLIND CREEK
		0864	BLISS LANDING
<u>SECTION 143</u>		1411	BLUBBER BAY
		0866	COPELAND (RAGGED) ISLANDS
0831 *	BIG QUALICUM RIVER	0850	CORTES BAY
0825 *	BOWSER	0861 *	DINNER ROCK
1908 *	COLUMBIA BEACH	1653 *	EMMONDS BEACH
1500 *	COTTAM POINT	0915 *	FROLANDER BAY
1711 *	EAGLE CREST	0855	GRACE HARBOUR
1594 *	ENGLISHMAN RIVER	0904 *	GRIEF POINT
0834 *	FRENCH CREEK	0860 *	HARWOOD ISLAND
1883 *	GRAVELLY BAY	0859 *	HERNANDO ISLAND
0835 *	LITTLE QUALICUM RIVER	1374	HURTADO POINT
1501 *	MADRONA POINT	1654 *	KIDDIE PT. (TEXADA IS.)
1677 *	MAPLEGUARD PT.	0896 *	LANG BAY
1546	MISTAKEN ISLAND	0856 *	LUND
1483 *	NILE CREEK	0868 *	MALASPINA INLET
0823 *	NORTHWEST BAY	0910 *	"MYRTLE POINT (CREEK, ROCKS)"
0824 *	NUTTAL BAY	1772 *	MYSTERY REEF
1415 *	PARKSVILLE	0849	OKEOVER INLET
1679 *	PARKSVILLE BAY	1631	POWELL RIVER MILL
1815 *	QUALICUM BAY	0866	RAGGED (COPELAND) ISLANDS
0810 *	QUALICUM BEACH	1774	REFUGE COVE
1678 *	QUALICUM RIVER	0863	SARAH POINT
1502 *	RATHTREVOR BEACH	0854 *	SAVARY ISLAND
0816	SISTERS ISLETS	0845 *	SCUTTLE BAY
0832 *	THAMES CREEK	0847	SHEARWATER PASSAGE
2143	UNKNOWN SEC. 143	0851 *	SLIAMMON VILLAGE
1420	WHISKEY CREEK	0914 *	STILLWATER BAY
		0852	SUTIL POINT
		0853 *	THULIN PASSAGE
		0862	TWIN ISLANDS
		2152	UNKNOWN SEC. 152

TABLE 4. LOCALITY CODINGS FOR B.C. HERRING DATA;
 ALPHABETICAL LISTING BY SECTION (REVISED 20/01/2002).
 (* = SPAWNING LOCALITIES SINCE 1971, + = UNGAZETTED LOCALITIES)

CODE	LOCALITY	CODE	LOCALITY
<u>SECTION 152 (CONT.)</u>		<u>SECTION 163 (CONT.)</u>	
0909 *	WESTVIEW	0872 *	TEXADA ISLAND
		0878	THORMANBY ISLANDS
		2163	UNKNOWN SEC. 163
		1375	WELBOURN COVE
		0899	WELCOME PASS
<u>SECTION 160</u>			
2160	UNKNOWN AREA 16		
		<u>SECTION 164</u>	
		0882 *	DESERTED BAY
		0876	JERVIS INLET
		1505 *	JERVIS INLET HEAD
		0892	POTATO CREEK
		0877	PRINCESS LOUISA INLET
		2164	UNKNOWN SEC. 164
		0895	VANCOUVER BAY
<u>SECTION 161</u>			
0880	CRESCENT BAY		
1985 *	GILLIES BAY		
0879	SABINE CHANNEL		
2161	UNKNOWN SEC. 161		
<u>SECTION 162</u>			
0903	BALLET BAY		
0874 *	BLIND BAY		
1531 *	GREEN BAY		
0906	HIDDEN BASIN/BAY		
0905	HOTHAM SOUND		
1485 *	SALTERY BAY		
0886	ST. VINCENT BAY		
0894 *	THUNDER BAY		
2162	UNKNOWN SEC. 162		
0888	VANGUARD BAY		
0911 *	WILLINGDON BEACH +		
		<u>SECTION 165</u>	
		0881	EGMONT
		0893	FOUR MILE POINT
		0907	NARROWS INLET
		0875 *	PORPOISE BAY
		0908	SALMON INLET
		1978 *	SECHELT INLET
		0885	SECRET BAY
		1548	SKOOKUMCHUK NARROWS
		0890	SNAKE BAY
		0891	STORM BAY
		2165	UNKNOWN SEC. 165
<u>SECTION 163</u>			
0897	ANDERSON BAY		
0883 *	BARGAIN BAY		
0900 *	BARGAIN NARROWS		
0873 *	BUCCANEER BAY		
0902	CALDER ISLAND		
1614 *	CHURCHILL BAY +		
0913 *	FISHER ISLAND		
0901 *	FRANCIS POINT		
0898 *	GARDEN BAY		
0884 *	GERRANS BAY		
1792 *	IRVINES LANDING		
1436	MCNAUGHTON POINT		
0871 *	PENDER HARBOUR		
0887 *	QUARRY BAY		
0889	SECRET COVE		
		<u>SECTION 170</u>	
		2170	UNKNOWN AREA 17
		<u>SECTION 171</u>	
		2171	UNKNOWN SEC. 171
		<u>SECTION 172</u>	
		0919	BALLENAS CHANNEL

TABLE 4. LOCALITY CODINGS FOR B.C. HERRING DATA;
 ALPHABETICAL LISTING BY SECTION (REVISED 20/01/2002).
 (* = SPAWNING LOCALITIES SINCE 1971, + = UNGAZETTED LOCALITIES)

CODE	LOCALITY	CODE	LOCALITY
<u>SECTION 172 (CONT.)</u>		<u>SECTION 173 (CONT.)</u>	
0997 *	BLUNDEN POINT	0970 *	CLAM BAY
0920 *	DEPARTURE BAY	0953 *	COFFIN POINT (IS.)
0927 *	DORCAS POINT	1602 *	CRESCENT POINT
0934	ENTRANCE ISLAND	0965	CROFTON
0924	FIVE FINGER ISLAND	0950	DANGER REEFS
1367 *	FLEET POINT	0968 *	DAYMAN ISLAND
1655 *	GABRIOLA IS. (N. SHORE)	0959	DE COURCY ISLAND
1389	GERALD ISLAND	1532 *	DEGNEN BAY
0931 *	HAMMOND BAY	0935	DODD NARROWS NORTH
0930 *	HORSWELL BLUFF	0992	DODD NARROWS SOUTH
1002 *	ICARUS POINT	0949 *	DUNSMUIR ISLANDS
0923	JACK POINT	0985 *	EVENING COVE
1563 *	LAGOON HEAD	0956 *	FALSE NARROWS
0998 *	LANTZVILLE	1626 *	FLAT TOP ISLANDS
0996	MAUDE ISLAND	1561 *	FLEWETT POINT
0933 *	MCKAY POINT	1365 *	FRASER POINT
0921	NANAIMO	1625	GABRIOLA ISLAND (WEST)
1366 *	NANKIVELL POINT	1504 *	GABRIOLA ISLAND SOUTH
0995 *	NANOOSE BAY	0955 *	GABRIOLA PASSAGE
1000 *	NANOOSE BAY ENTRANCE	0948	GALIANO ISLAND
0999 *	NANOOSE BAY HEAD	0945	GOVERNOR ROCK
0932	NARES POINT	0946	HALL ISLAND
0922 *	NECK POINT	0926	HARMAC
0925	NEWCASTLE CHANNEL	0977	HOSPITAL PT. (CHEMAINUS)
1439	NEWCASTLE IS. EAST	0972	HUDSON ISLAND
1440	PROTECTION IS. EAST	0988 *	KULLEET BAY
0918	RAINBOW CHANNEL	0973 *	KUPER ISLAND
1368 *	RANCH POINT	0940 *	LADYSMITH HARBOUR
1376 *	RICHARD POINT	1572 *	LEECH ISLAND
0928 *	SCHOONER COVE	0962	LINK ISLAND
1857	SNAKE ISLAND	0939	MONTAGUE HARBOUR
1573 *	SUNRISE BEACH +	0986	MUDGE ISLAND
0929	TAYLOR BAY	0969 *	NORTH COVE
2172	UNKNOWN SEC. 172	0917	NORTHUMBERLAND CHANNEL
1001 *	WALLIS POINT	0990	PARKER ISLAND
1879	WINCHELSEA ISLANDS	0971 *	PILKEY POINT
		0942	PORLIER PASS
		0964 *	PREEDY HARBOUR
		0943 *	PYLADES CHANNEL
		1913 *	PYLADES ISLAND
		0989	RAGGED ISLETS
		0951	REID ISLAND
		0987 *	ROUND ISLAND
		0980	RUXTON ISLAND
		0979	RUXTON PASS
		0966	SCOTT ISLAND
		0975	SEAR ISLAND
		0991	SECRETARY ISLANDS
		1737 *	SHARPE POINT
		0967	SHINGLE POINT
		0984	SHIP POINT +
<u>SECTION 173</u>			
1518	ATKINS REEF		
0982	BALLINGALL ISLETS		
1860 *	BATH ISLAND		
0960	BLACKBERRY POINT		
0954 *	BOAT HARBOUR		
0963	BOULDER POINT		
0974 *	BREAKWATER ISLAND		
0961	CARDALE POINT		
0947 *	CEDAR RAMP +		
0977	CHEMAINUS (HOSPITAL PT.)		

TABLE 4. LOCALITY CODINGS FOR B.C. HERRING DATA;
 ALPHABETICAL LISTING BY SECTION (REVISED 20/01/2002).
 (* = SPAWNING LOCALITIES SINCE 1971, + = UNGAZETTED LOCALITIES)

CODE	LOCALITY	CODE	LOCALITY
<u>SECTION 173 (CONT.)</u>		<u>SECTION 181 (CONT.)</u>	
0978 *	STUART CHANNEL	1430 *	NOSE POINT
0957	TELEGRAPH HARBOUR	1045	OTTER BAY
1751	TENT ISLAND	1044	PORTLOCK POINT
0944 *	THETIS ISLAND	1412	PREVOST ISLAND
0938	TRINCOMALI CHANNEL	1048	RUSSELL ISLAND
2173	UNKNOWN SEC. 173	1006	SANSUM NARROWS
0976 *	VALDES ISLAND	1005	SATELLITE CHANNEL
0937	WALKER ROCK	1054 *	SELBY COVE
0981	WALLACE ISLAND	1043	SHINGLE BAY +
0958	WILLY ISLAND	1008	SWANSON CHANNEL
0983	WISE ISLAND	1393	THIRD SISTER ISLAND
0941 *	YELLOW POINT	2181	UNKNOWN SEC. 181
1771 *	YELLOW PT. (NORTH)	1058 *	WELBURY BAY
<u>SECTION 180</u>		<u>SECTION 182</u>	
2180	UNKNOWN AREA 18	1041 *	BOOT COVE
<u>SECTION 181</u>		1014 *	CAMPBELL BAY
1013	ACTIVE PASS	1016	EAST POINT
1053 *	ANNETTE INLET	1565	HOPE BAY
1682 *	ANNETTE PT.	1506	IRISH BAY
1015	BEAVER POINT	1486 *	KING ISLETS
1034 *	BEDWELL HARBOUR	1021 *	LYALL HARBOUR
0993	BEN MOHR ROCK	1040	NARVAEZ BAY
1027 *	BIRDSEYE COVE	1042	NAVY CHANNEL
1047	CANOE ROCK	1026	PAYNE POINT
1052	CAPTAIN PASSAGE	1017	PENDER ISLAND
1057 *	CHAIN ISLANDS	1012	PLUMPER SOUND
1037	CLARK REEF	1023	PORT BROWNING
1035	COLBURN PASSAGE	1025 *	SAMUEL COVE (IS.)
1046	COWICHAN GAP	1032	SATURNA ISLAND
1011	DINNER POINT	1009	TUMBO CHANNEL
1024	ELEANOR POINT	2182	UNKNOWN SEC. 182
1564 *	ELLEN BAY	1022 *	WINTER COVE
1019	ENTERPRISE REEF	<u>SECTION 190</u>	
1007 *	FULFORD HARBOUR	2190	UNKNOWN AREA 19
1050 *	GANGES HARBOUR	<u>SECTION 191</u>	
1033	GENOA BAY	1974 *	BRENTWOOD BAY
1055 *	GLENTHORNE PASSAGE	1031	COAL POINT
1020	ISABELLA POINT	1038	COLES BAY
1056	JAMES BAY	1036	DEEP COVE
1555	JAMES POINT		
1051 *	LONG HARBOUR		
1018	MQRESBY ISLAND		
1986 *	MOSES PT		

TABLE 4. LOCALITY CODINGS FOR B.C. HERRING DATA;
ALPHABETICAL LISTING BY SECTION (REVISED 20/01/2002).
(* = SPAWNING LOCALITIES SINCE 1971, + = UNGAZETTED LOCALITIES)

CODE	LOCALITY	CODE	LOCALITY
<u>SECTION 191 (CONT.)</u>		<u>SECTION 201 (CONT.)</u>	
1010	FINLAYSON ARM	1091	SAN SIMON POINT
1028	GOLDSTREAM FLATS +	1080	SHERINGHAM POINT
1029 *	PATRICIA BAY	1079	SOMBRIO POINT
1004	SAANICH INLET	2201	UNKNOWN SEC. 201
1039 *	TOD INLET		
1030	TOWNER BAY		
2191	UNKNOWN SEC. 191		
		<u>SECTION 202</u>	
<u>SECTION 192</u>		1084	ANDERSON COVE
1064	DISCOVERY ISLAND	1093	BECHER BAY
1063	SIDNEY CHANNEL	1082	BEECHEY HEAD
1072 *	TSEHUM HARBOUR	1075	CHURCH POINT
2192	UNKNOWN SEC. 192	1085	DONALDSON ISLAND
		1083	OTTER POINT
<u>SECTION 193</u>		1071	PEDDER BAY
1061	ALBERT HEAD	1090	SOOKE BAY
1067	ESQUIMALT HARBOUR	1081	SOOKE HARBOUR
1068	ESQUIMALT LAGOON	1092	TONGUE POINT +
1066 *	GORGE (PORTAGE INLET)	2202	UNKNOWN SEC. 202
1952 *	JAMES BAY		
1069	OGDEN POINT		
1070	PARRY BAY		
1066 *	PORTAGE INLET (GORGE)	<u>SECTION 210</u>	
1065	RACE ROCKS	2210	UNKNOWN AREA 21
1910 *	ROSS BAY		
1076	TRIAL ISLAND		
2193	UNKNOWN SEC. 193	<u>SECTION 211</u>	
1062	VICTORIA	1097	BONILLA POINT
1060	WILLIAM HEAD	1098	CARMANAH POINT
		1099	CLO-OOSE
		1100	PACHENA POINT
		2211	UNKNOWN SEC. 211
<u>SECTION 200</u>			
2200	UNKNOWN AREA 20		
<u>SECTION 201</u>			
1094	JORDAN RIVER		
1101	JUAN DE FUCA STRAIT	1104	CARMANAH TOW +
1089	KYDAKA POINT +	1108	JUAN DE FUCA CANYON
1088	MAGDALENA POINT	1651	NITINAT CANYON
1078	PORT SAN JUAN	1106	PACHENA TOW
		1107	PRAIRIE +
		1103	SWIFTSURE BANK
		2219	UNKNOWN SEC. 219
		1105	YANKEE TOW +

TABLE 4. LOCALITY CODINGS FOR B.C. HERRING DATA;
 ALPHABETICAL LISTING BY SECTION (REVISED 20/01/2002).
 (* = SPAWNING LOCALITIES SINCE 1971, + = UNGAZETTED LOCALITIES)

CODE	LOCALITY	CODE	LOCALITY
<u>SECTION 220</u>		<u>SECTION 232 (CONT.)</u>	
1096 *	NITINAT LAKE	1150 *	DAVID ISLAND
2220	UNKNOWN SEC. 220	1545	DICE BOX ISLAND
		1839	DRUM ROCKS
		1149 *	DUTCH HARBOUR
<u>SECTION 230</u>		1130 *	EQUIS BEACH
		1413	FOOD ISLETS
2230	UNKNOWN AREA 23	1145 *	FORBES ISLAND
		1765 *	FRANCIS ISLAND
		1151 *	HAND ISLAND
		1551 *	HERMIT ISLET
<u>SECTION 231</u>		1162 *	HILLIER ISLAND
		1756 *	ITATSOO CREEK
1161	ANCHORAGE ISLAND +	1132 *	LARKIN ISLAND
1122 *	BAMFIELD INLET	1139	LOUDOUN (WESTERN) CHAN.
1110	CAPE BEALE	1158 *	LYALL POINT
1757 *	CONGREVE ISLAND	1144 *	MACOAH PASSAGE
1111	EASTERN (TREVOR) CHAN.	1153 *	MAGGIE RIVER
1533 *	FLEMING ISLAND	1141 *	MAYNE BAY
1128 *	GRAPPLER INLET	1134 *	NETTLE ISLAND
1136	GREEN COVE +	1755 *	NEWCOMBE CHANNEL
1120	JUNCTION PASSAGE	1156 *	OTTAWAY ISLET
1126 *	KELP (ROQUEFEUIL) BAY	1838 *	OWENS ISLAND
1118	KILDONAN	1896	PAGE ISLAND
1508	NANAT ISLET	1140	PEACOCK CHANNEL
1115	RAINY BAY	1601 *	PINKERTON ISLAND
1126 *	ROQUEFEUIL (KELP) BAY	1137	PIPESTEM INLET
1113	SAN MATEO BAY	1979 *	PORT ALBION
1112	SARITA BAY	1736 *	PRIDEAUX ISLAND
1121	SUNSHINE BAY +	1160	REFUGE ISLAND
1111	TREVOR (EASTERN) CHAN.	1542	RICHARD ROCK
1114	UCHUCKLESIT INLET	1471 *	ROWLANDS ISLET
2231	UNKNOWN SEC. 231	1138	SECHART CHANNEL
		1133	SHEARS ISLANDS
		1154	SNOWDEN ISLAND
		1155 *	SPILLING ISLET
<u>SECTION 232</u>		1390 *	SPRING COVE
		1159 *	ST. INES ISLAND
1146	AMPHITRITE POINT	1142 *	STOPPER ISLANDS
1659 *	BEG ISLANDS	1764 *	STUART BAY
1840 *	BENSON ISLAND	1827	THIEPVAL CHANNEL
1507	BRABANT ISLANDS	1143 *	TOQUART BAY
1830	BROKEN GROUP	1837 *	TRICKETT ISLAND
1152 *	BRYANT ISLANDS	1836 *	TURRET ISLAND
1957 *	CABBAGE ROCKS +	1828 *	TURTLE ISLAND
1832 *	CAPSTAN ISLAND	1131 *	TWO RIVERS +
1869	CASTLE ISLET	1148 *	UCLUELET
1549	CHROW ISLANDS	2232	UNKNOWN SEC. 232
1834 *	CLARKE ISLAND	1139	WESTERN (LOUDOUN) CHAN.
1147	COASTER CHANNEL	1833	WILLIAMS ISLAND
1135	DAVID CHANNEL	1835 *	WILLIS ISLAND

TABLE 4. LOCALITY CODINGS FOR B.C. HERRING DATA;
 ALPHABETICAL LISTING BY SECTION (REVISED 20/01/2002).
 (* = SPAWNING LOCALITIES SINCE 1971, + = UNGAZETTED LOCALITIES)

CODE	LOCALITY	CODE	LOCALITY
<u>SECTION 233</u>		<u>SECTION 241 (CONT.)</u>	
1117	EFFINGHAM INLET	1188 *	MOSQUITO HARBOUR
1124 *	FATTY BASIN	1187	TOFINO INLET
1544	FOLGER ISLAND	2241	UNKNOWN SEC. 241
1119	IMPERIAL EAGLE (MIDDLE) CH.		
1901 *	KYEN POINT		
1119	MIDDLE (IMPERIAL EAGLE) CH.	<u>SECTION 242</u>	
1593	PINNACLE ROCK	1603 *	ANTONS SPIT
1900 *	ROBINSON ISLAND	1217 *	HESQUIAT HARBOUR
1127	SCOW BAY +	1812 *	HESQUIAT HARBOUR HEAD
1157	SWALE ROCK	1791 *	HESQUIAT PENINSULA
2233	UNKNOWN SEC. 233	1788 *	HESQUIAT POINT
1123 *	USELESS INLET	1605 *	LECLAIRE POINT
1116	VERNON BAY	1886 *	MATLAHAW POINT
1125	WEBSTER ISLAND	1604 *	ROUNDEAULT POINT
		2242	UNKNOWN SEC. 242
<u>SECTION 239</u>		<u>SECTION 243</u>	
1675	BARKLEY CANYON	1215	ADVENTURE POINT
1166	BIG BANK +	1423 *	BASEBALL COVE +
1171	BOTTLENECK +	1199 *	FLORES ISLAND (N. & W.)
1177	CABBAGE PATCH +	1939 *	GEORGE ISLANDS
1172	CAPE BEALE SPIT	1208	HOLMES INLET
1989	CENTRAL SLOPE +	1207 *	HOOTLA KOOTLA +
1180	EDGE 100 FATHOM +	1206 *	HOT SPRINGS COVE
1169	FINGER BANK +	1431 *	JENNY BEACH +
1178	FIRING RANGE	1211	MEGIN RIVER
1168	FORTY MILE BANK	1209 *	RILEY COVE
1173	GUNSIGHT +	1204	SHELTER INLET
1179	HOLE +	1394 *	STARLING POINT
1167	LA PEROUSE BANK	1212 *	STEAMER COVE
1676	LOUDOUN CANYON	1213	STEWARDSON INLET
1984 *	POTHoles +	1205	SYDNEY INLET
1176	SOUTH BANK	2243	UNKNOWN SEC. 243
1170	SOUTH EAST CORNER +	1210	YOUNG BAY
1175	SOUTH WEST CORNER +		
1174	STEEP EDGE +		
2239	UNKNOWN SEC. 239		
<u>SECTION 240</u>		<u>SECTION 244</u>	
2240	UNKNOWN AREA 24	1426	AHOUSAT
		1633 *	ATLEA RIVER +
<u>SECTION 241</u>		1200 *	BAWDEN BAY
1184	LONG BEACH	1186 *	BIG WHITEPINE COVE
		1861 *	CHETARPE RESERVE
		1434 *	CONE (MACKAY) ISLAND
		1510	FLORES ISLAND EAST

TABLE 4. LOCALITY CODINGS FOR B.C. HERRING DATA;
ALPHABETICAL LISTING BY SECTION (REVISED 20/01/2002).
(* = SPAWNING LOCALITIES SINCE 1971, + = UNGAZETTED LOCALITIES)

CODE	LOCALITY	CODE	LOCALITY
<u>SECTION 244 (CONT.)</u>		<u>SECTION 245 (CONT.)</u>	
1192 *	HERBERT INLET	1405 *	WICKANINNISH ISLAND
1190 *	LITTLE WHITEPINE COVE	1202 *	YARKSIS RESERVE
1182 *	MATILDA INLET	1220 *	YELLOW BANK
1434 *	MCKAY (CONE) ISLAND		
1940 *	MCNEIL PENINSULA		
1194	MILLAR CHANNEL	<u>SECTION 249</u>	
1183 *	ROSS PASSAGE	1233	ESTEVAN PT. OFFSHORE
1214	SULPHUR PASS	1181	FLORENCIA BAY
2244	UNKNOWN SEC. 244	1231	RAFAEL PT. OFFSHORE
1193	WHITEPINE COVE	1232	SYDNEY IN. OFFSHORE
		2249	UNKNOWN SEC. 249
<u>SECTION 245</u>			
1407 *	BECK ISLAND	<u>SECTION 250</u>	
1189	BEDWELL SOUND	2250	UNKNOWN AREA 25
1421 *	CALMUS PASS		
1414 *	CATFACE RANGE	<u>SECTION 251</u>	
1221 *	CYPRESS BAY	1250	ESTEVAN POINT
1422	DUNLAP ISLAND	1234 *	GALIANO BAY
1225 *	ELBOW BANK	1248	HEAD BAY
1222 *	EPPER PASS	1275	HECATE CHANNEL
1427	FATHER CHARLES CHANNEL	1509	HISNIT INLET
1404 *	FELICE ISLAND	1243	HOISS POINT
1782	FLORES ISLAND SOUTH	1241	KING PASSAGE
1219 *	HECATE BAY	1596	MOOYAH BAY
1185 *	HEYNEN CHANNEL	1235	TAHSIS INLET
1417 *	KAKAWIS	1244	TLUPANA INLET
1539 *	KRAAN ISLAND	2251	UNKNOWN SEC. 251
1433 *	KUTCOUS ISLETS	1276	ZEBALLOS INLET
1370 *	LEMMENS INLET		
1196	LENNARD ISLAND	<u>SECTION 252</u>	
1226 *	MAURUS CHANNEL	1238	ANDERSON POINT
1377 *	MCINTOSH BAY	1472 *	BAJO POINT
1195 *	MEARES ISLAND	1237	BLIGH ISLAND SW SHORE
1428	MORFEE ISLAND	1240	BURDWOOD POINT
1438 *	OPITSAT RESERVE	1242	CLERKE PENINSULA
1223	QUAIT BAY	1278 *	COOK CHANNEL
1874 *	RASSIER POINT	1624	DISCOVERY POINT
1227 *	RITCHIE BAY	1279	ELIZA PASSAGE
1228 *	ROBERT POINT	1236	EWIN INLET
1432	RUSSEL CHANNEL	1282 *	FRIENDLY COVE
1224 *	SARANAC ISLAND		
1750	SCHINDLER PT		
1201 *	STOCKHAM ISLAND		
1369 *	STONE ISLAND		
1197 *	STUBBS ISLAND		
2245	UNKNOWN SEC. 245		
1198 *	VARGAS ISLAND		
1658 *	WHITESAND COVE		

TABLE 4. LOCALITY CODINGS FOR B.C. HERRING DATA;
ALPHABETICAL LISTING BY SECTION (REVISED 20/01/2002).
(* = SPAWNING LOCALITIES SINCE 1971, + = UNGAZETTED LOCALITIES)

CODE	LOCALITY	CODE	LOCALITY
<u>SECTION 252 (CONT.)</u>		<u>SECTION 259</u>	
1521	INNER BAJO REEF	1522	BAJO REEF
1280	KENDRICK INLET	2259	UNKNOWN SEC. 259
1249	MAQUINNA POINT		
1284 *	MARVINAS BAY/ISLAND		
1277 *	MCKAY PASSAGE		<u>SECTION 260</u>
1245	NARVAEZ ISLAND		
1246 *	PANTOJA ISLANDS		
1872 *	SAAVEDRA ISLANDS	2260	UNKNOWN AREA 26
1795 *	SAN MIGUEL ISLANDS		
1535	SAN RAFAEL POINT		
1281 *	SANTA GERTRUDIS COVE		<u>SECTION 261</u>
1251	SPANISH PILOT GROUP		
1253	SPOUTER ISLAND		
1283 *	STRANGE ISLAND	1289	AMAI (DEEP) INLET
2252	UNKNOWN SEC. 252	1291	BLIND ENTRANCE +
1968 *	YUQUOT POINT	1297	CHAMISS BAY
1252 *	ZUCIARTE CHANNEL	1289	DEEP (AMAI) INLET
		1858	KYUQUOT CHANNEL
		1299	RUGGED POINT
		2261	UNKNOWN SEC. 261
<u>SECTION 253</u>			
1261 *	CATALA ISLAND		<u>SECTION 262</u>
1397	CENTRE ISLAND		
1273	DOUBLE ISLAND		
1255	ESPERANZA INLET	1295	AMOS ISLAND
1270	ESPINOSA INLET	1298 *	ATKIS ISLAND
1396	ESPINOSA INLET (MOUTH)	1301 *	BARTER COVE
1247	FALSE BAY	1296 *	CLANNINICK COVE
1264 *	FALSE CHANNEL	1288	CROWTHER CHANNEL
1570 *	GARDEN POINT	1294	DUTCHIES COVE +
1271	GRAVEYARD BAY	1300 *	MCLEAN ISLAND
1272	HARBOUR ISLAND	1292	NICOLAYE CHANNEL
1657 *	INNER NUCHATLITZ	1378 *	OLE BARS +
1794 *	LOUIE BAY	1418	SPRING ISLAND
1256	MARY BASIN	1290	UNION ISLAND WEST
1269	NEWTON COVE	2262	UNKNOWN SEC. 262
1259 *	NUCHATLITZ INLET	1287 *	WALTERS COVE
1263 *	NUCHATLITZ VILLAGE		
1268 *	OUTER NUCHATLITZ		
1267	OWOSSITSA CREEK		<u>SECTION 263</u>
1257	PORT ELIZA		
1262 *	PORT LANGFORD		
1260	QUEEN COVE	1306	BUNSBY ISLANDS
1266 *	ROSA HARBOUR	1309	CAPE COOK
1265 *	ROSA ISLAND	1652	CLERKE POINT
1258	SALTERY BAY	1293	COLE ROCK
2253	UNKNOWN SEC. 253	1308	GAY PASS
		1307	HOLLYWOOD PASS
		1304 *	MALKSOPE INLET
		1305 *	NASPARTI INLET

TABLE 4. LOCALITY CODINGS FOR B.C. HERRING DATA;
ALPHABETICAL LISTING BY SECTION (REVISED 20/01/2002).
(* = SPAWNING LOCALITIES SINCE 1971, + = UNGAZETTED LOCALITIES)

CODE	LOCALITY	CODE	LOCALITY
<u>SECTION 263 (CONT.)</u>		<u>SECTION 273 (CONT.)</u>	
1303 *	OUOUKINSH INLET	1320 *	LEESON HARBOUR
2263	UNKNOWN SEC. 263	1329 *	MATTHEWS ISLAND
		1327 *	MOORES ISLAND
		1571 *	NORTH HARBOUR
		1326 *	QUASHTIN CREEK
<u>SECTION 270</u>		2273	UNKNOWN SEC. 273
2270	UNKNOWN AREA 27	1487 *	WEDEL ISLAND
		1318 *	WINTER HARBOUR
<u>SECTION 271</u>		<u>SECTION 274</u>	
1567	CAPE SCOTT	1323 *	APPLE BAY
1924	GILLAM ISLANDS	1325 *	COAL HR. (STEPHENS BAY)
1534 *	ILDSTAD ISLANDS	1331 *	HATHAWAY CREEK
1322	KOPRINO HARBOUR	1324	HOLBERG NARROWS
1317	NEROUTSOS INLET	1325 *	STEPHENS BAY (COAL HR.)
1998	RESTLESS BIGHT	2274	UNKNOWN SEC. 274
1950 *	RUPERT INLET		
2271	UNKNOWN SEC. 271	<u>SECTION 280</u>	
		1347	BEDWELL BAY
<u>SECTION 272</u>		1334	BURRARD INLET
1314 *	ANCHORAGE ISLAND	1966 *	DEFENCE ISLAND
1796 *	BONNER ISLET	1340 *	EAGLE HARBOUR
1312 *	KLASKINO INLET	1951 *	FALSE CREEK
1798 *	KLASKISH ANCHORAGE	1345	FISHERMANS COVE
1797 *	KLASKISH BASIN	1346 *	GIBSONS LANDING
1311 *	KLASKISH INLET	1339	HORSESHOE BAY
1799 *	KLASKISH INLET N. SHORE	1338	INDIAN ARM
1800 *	KLASKISH INLET S. SHORE	1344 *	KEATS ISLAND
1313 *	MCDUGAL ISLAND	1342	LONG BAY +
1562 *	SIDE BAY	1341	PORT GRAVES
2272	UNKNOWN SEC. 272	1335	PORT MOODY
		1965 *	PORTEAU COVE
<u>SECTION 273</u>		1343 *	SHOAL CHANNEL
1328 *	BROWNING INLET	1336	SQUAMISH
1708 *	DENAD CREEK	2280	UNKNOWN SEC. 280
1706 *	FLINT ROCK	1337	VANCOUVER HARBOUR
1319 *	FORWARD INLET		
1709 *	GALATO CREEK	<u>SECTION 291</u>	
1330 *	GREENWOOD POINT	1352	FRASER RIVER
1656 *	HALL BANK	1349	POINT GREY
1321 *	HAZARD POINT	1490 *	POINT ROBERTS
1705 *	HUNT ISLETS	0912 *	SARGEANT BAY

TABLE 4. LOCALITY CODINGS FOR B.C. HERRING DATA;
 ALPHABETICAL LISTING BY SECTION (REVISED 20/01/2002).
 (* = SPAWNING LOCALITIES SINCE 1971, + = UNGAZETTED LOCALITIES)

CODE	LOCALITY	CODE	LOCALITY
<u>SECTION 291 (CONT.)</u>			
1887	THRASHER ROCK		
1517	TSAWWASSEN CAUSEWAY		
2291	UNKNOWN SEC. 291		
<u>SECTION 292</u>			
0870	SECHELT		
2292	UNKNOWN SEC. 292		
<u>SECTION 293</u>			
1351 *	BOUNDARY BAY		
1511	BOUNDARY BAY-CNTR(N SHORE)		
1512	BOUNDARY BAY-GRAUER BEACH		
1514	BOUNDARY BAY-OLD CANNERY		
1513 *	BOUNDARY B-RNG MRKR (W.)		
1355	CRESCENT BEACH		
1356	GRAUER BEACH		
1357	MUD BAY-BOUNDARY BAY		
1353	SEMIAHMOO BAY		
1516	SEMIAHMOO BAY (EAST)		
1515	SEMIAHMOO BAY (WEST)		
2293	UNKNOWN SEC. 293		
1354	WHITE ROCK		

TABLE 5. LOCALITY CODINGS FOR B.C. HERRING CATCH DATA;
ALPHABETICAL LISTING BY AREA (REVISED 20/01/2002).
(+ = UNGAZETTED LOCALITIES)

CODE	LOCALITY	CODE	LOCALITY
<u>AREA 01</u>		<u>AREA 02E (CONT.)</u>	
11-361	ALEXANDRA NARROWS	11-607	BLUE JAY COVE
10-055	AWUN BAY	10-182	BOLKUS ISLANDS
11-575	BAIN POINT	11-921	BOULDER ISLAND
11-493	COLNETT POINT	10-168	BURNABY ISLAND NORTH
11-360	DEEPWATER POINT	11-813	BURNABY ISLAND SOUTH
11-492	DINAN BAY	10-166	BURNABY STRAIT
11-494	GEORGE POINT	11-647	BUSH ISLAND
11-574	GERMANIA CREEK	10-159	CARMICHAEL PASS
11-359	INSKIP POINT	10-136	CECIL COVE
11-616	ISABELLA POINT	10-104	CHRISTIE BAY
10-057	JUSKATLA INLET	10-160	CONGLOMERATE POINT
11-672	KUNLANA PT.	10-186	COPPER ISLANDS
10-051	LANGARA (NORTH) ISLAND	10-144	CRESCENT INLET
11-673	MARY PT.	10-156	CUMSHEWA INLET
10-052	MASSET INLET	11-547	DANA INLET
11-761	MCCLINTON BAY	11-741	DANA PASS (N. END)
11-762	MUTUS ISLAND	10-142	DARWIN SOUND
10-053	NADEN HARBOUR	11-523	DAVEY ISLETS
11-495	NADEN RIVER	11-460	DAWSON COVE
10-051	NORTH (LANGARA) ISLAND	11-971	DE LA BECHE INLET
11-576	OBSERVATORY ROCK	10-129	DEENA RIVER
11-496	RICHARD III BANK	11-899	DELUGE PT
11-491	ROONEY POINT	10-171	DOLOMITE NARROWS
10-056	SALT LAGOON (SWAN LAKE) +	11-962	DOLOMITE POINT
11-577	STANLEY CREEK ESTUARY	11-644	DUVAL ROCK
10-056	SWAN LAKE (SALT LAGOON) +	10-151	ECHO HARBOUR
11-497	TEE ISLAND	10-122	FLOWERY ISLET
11-617	TWIN CREEK +	11-648	FRANCIS BAY
12-010	UNKNOWN AREA 1	10-172	GEORGE BAY
12-011	UNKNOWN SEC. 011	10-121	GILLATT IS. (GRASSY IS.)
12-012	UNKNOWN SEC. 012	10-121	GRASSY IS. (GILLATT IS.)
		10-132	HAIDA POINT
		10-185	HARRIET HARBOUR
<u>AREA 02E</u>		11-587	HARRIET ISLAND
		11-845	HASWELL BAY
		11-972	HOSKINS POINT
11-553	ALDER ISLAND	10-167	HUSTON INLET
11-738	ALDER ISLAND CREEK	11-852	HUSTON INLET EAST
11-588	ALFORD PT.	11-851	HUSTON INLET WEST
11-897	ALFRED POINT	11-670	HUSTON PT.
10-101	ALLIFORD BAY	11-844	HUTTON INLET
10-102	ANTHRACITE POINT	10-165	HUXLEY ISLAND
10-133	ATLI INLET	10-106	IMAGE POINT
10-170	BAG HARBOUR	10-175	ISLAND BAY
10-120	BARE IS. (TORRENS IS.)	10-164	JEDWAY
10-157	BARGE POINT	11-898	JEDWAY BAY
10-158	BEATTIE ANCHORAGE	10-123	JEWELL ISLAND (TREE IS.)
10-103	BEATTIE POINT	10-145	JUAN PEREZ SOUND
10-135	BELJAY BAY	10-108	KAGAN BAY
11-716	BIG GOOSE BAY	11-586	KANKIDAS PT.
10-149	BIGSBY INLET	11-592	KAT ISLAND

TABLE 5. LOCALITY CODINGS FOR B.C. HERRING CATCH DATA;
ALPHABETICAL LISTING BY AREA (REVISED 20/01/2002).
(+ = UNGAZETTED LOCALITIES)

CODE	LOCALITY	CODE	LOCALITY
AREA 02E (CONT.)		AREA 02E (CONT.)	
11-739	KILMINGTON POINT	11-582	SAW REEF
10-176	KINGFISHER COVE	11-859	SCUDDER CREEK
10-161	KITSON POINT	11-552	SCUDDER POINT
10-137	KLUNKWOI BAY	11-920	SEA PIGEON ISLAND
10-109	KWUNA POINT	11-646	SECOND BEACH +
10-140	LAGOON INLET	10-178	SECTION COVE
11-701	LAGOON INLET (HEAD)	11-583	SECTION ISLAND
11-498	LASKEEK BAY	10-143	SEDGWICK BAY
10-131	LAWN POINT	10-141	SELWYN INLET
10-110	LILLIHORN ISLAND	10-147	SEWELL INLET
10-111	LINA ISLAND	10-118	SHINGLE BAY
11-715	LITTLE GOOSE	10-184	SKAAT HARBOUR
11-717	LOCKEPORT	10-099	SKIDEGATE INLET
10-112	LONG INLET	10-127	SKIDEGATE VILLAGE
11-595	LOUISE ISLAND NORTH	10-169	SKINCUTTLE INLET
11-811	LOUISE NARROWS	10-174	SKINCUTTLE ISLAND
10-114	MAPLE ISLAND	11-536	SLIM INLET
11-959	MARCO ISLAND	11-780	SMITH POINT
11-960	MARSHALL INLET	11-410	SMITHE POINT
11-973	MATHESON INLET	10-119	SOUTH BAY
10-113	MAUDE ISLAND	11-538	SWAN BAY
11-718	MCLELLAN ISLAND	11-642	SWAN ISLANDS
11-742	MCMILLAN CREEK	11-585	TAKELLEY COVE
11-719	MORESBY CAMP	10-179	TANGLE COVE
11-849	NAKONS ISLET	10-146	THURSTON HARBOUR
11-371	NEDDEN ISLAND	10-120	TORRENS IS. (BARE IS.)
11-958	NEWBERRY COVE	11-550	TRANSIT ISLAND
11-744	NEWBERRY POINT	11-740	TRAYNOR CREEK
11-640	NOMAD ISLET	10-123	TREE ISLAND (JEWELL IS.)
10-115	ONWARD POINT	12-020	UNKNOWN AREA 2E
10-181	OYSTER COVE +	12-021	UNKNOWN SEC. 021
10-139	PACOFI BAY	12-022	UNKNOWN SEC. 022
11-632	PELICAN POINT	12-023	UNKNOWN SEC. 023
11-606	POOLE INLET	12-024	UNKNOWN SEC. 024
10-177	POOLE POINT	12-025	UNKNOWN SEC. 025
10-138	POWRIVCO BAY		
10-124	QUEEN CHARLOTTE CITY		
10-150	RAMSAY ISLAND	AREA 02W	
11-714	REBECCA POINT		
10-134	REEF ISLAND		
10-162	RENNER POINT	11-630	USTAS POINT
10-148	RICHARDSON INLET	10-126	VILLAGE BAY (ROONEY BAY)
11-584	ROBBER ISLAND	11-425	WANDERER ISLAND
11-781	ROBERTSON ISLAND	10-180	WANDERER POINT
10-183	ROCK ISLET	11-745	WERNER POINT
11-816	ROCKFISH HARBOUR	11-866	ALURED POINT
10-126	ROONEY BAY (VILLAGE BAY)	11-400	ANTHONY ISLAND
10-078	ROSE INLET	10-068	ATHLOW BAY
11-743	S. END LOUISE NARROWS	10-087	BOOMCHAIN BAY
10-116	SALTSPRING BAY	10-069	BOTANY INLET
10-117	SANDILANDS ISLAND	11-938	CADMAN POINT

TABLE 5. LOCALITY CODINGS FOR B.C. HERRING CATCH DATA;
ALPHABETICAL LISTING BY AREA (REVISED 20/01/2002).
(+ = UNGAZETTED LOCALITIES)

CODE	LOCALITY	CODE	LOCALITY
<u>AREA 02W</u> (CONT.)		<u>AREA 02W</u> (CONT.)	
10-093	CLAPP BASIN	12-006	UNKNOWN SEC. 006
10-095	CLONARD BAY	10-065	WILSON BAY
10-074	DAWSON HARBOUR		
10-083	DOUGLAS INLET		
10-067	DOWNIE ISLAND	<u>AREA 04</u>	
10-066	EMPIRE ANCHORAGE		
10-082	ENGLEFIELD BAY		
10-070	FAIRFAX INLET	11-452	ADA ISLANDS
10-077	FLAMINGO INLET	10-271	ARTHUR PASSAGE
10-071	GOWGAIA BAY	11-724	BARRETT ISLAND
11-961	HASTINGS POINT	10-283	BARRETT ROCK
10-080	INSKIP CHANNEL	11-455	BEDFORD ISLAND
10-096	KANO INLET	11-702	BELL PASSAGE
11-620	KIOKATHLI INLET	10-265	BELLETTI POINT
10-076	LOUSCOONE INLET	10-260	BIG BAY
11-847	LOUSCOONE INLET EAST	11-473	BOAT PASS
11-848	LOUSCOONE INLET WEST	10-262	BURNT CLIFF ISLAND
11-881	LOUSCOONE POINT	10-234	BUTLER COVE
10-094	MCKENZIE COVE	10-224	BUTTERWORTH ROCKS
11-818	MCKENZIE PASS	10-255	BUTZE RAPIDS
10-084	MITCHELL INLET	10-243	CANOE PASS (STEPHENS PASS)
10-085	MUDGE INLET	11-773	CHAPMAN POINT
10-064	NEWCOMBE INLET	10-264	CHATHAM SOUND INSHORE
11-865	OGILVIE ISLAND	10-231	CHATHAM SOUND OFFSHORE
11-669	OTARD BAY	10-286	CHISMORE PASSAGE
10-086	PEEL INLET	10-292	CREAK ISLANDS
10-062	PORT CHANAL	11-746	CREAK POINT
10-060	PORT LOUIS	11-885	CURLEW ROCK
11-867	QUEEN ISLAND	10-249	DENISE INLET
10-072	REID POINT	11-723	DEVASTATION ISLAND
10-091	RENNELL SOUND	10-282	DIGBY ISLAND
10-097	SEAL INLET	10-192	DODD ROCK
10-088	SECURITY COVE	11-963	DODGE COVE
10-081	SECURITY INLET	10-276	DUNCAN BAY
10-092	SHIELDS BAY	10-226	DUNDAS ISLAND SOUTH
11-868	SHIELDS ISLAND	11-783	DUNIRA ISLAND EAST
10-063	SKIDEGATE CHAN. WEST	10-230	DUNIRA ISLAND WEST
11-619	SKINDASKUN ISLAND	10-275	EDYE PASSAGE
11-409	SPERM BAY	11-454	ELLIOT ISLAND
11-817	STAKI BAY	11-936	ESCAPE REEFS
10-098	TARTU INLET	10-239	FINLAYSON ISLAND WEST
10-061	TASU SOUND	11-668	FLAT TOP ISLETS
11-856	TINGLEY COVE	11-808	FORTUNE POINT
11-408	TUGA POINT	10-251	GALLOWAY RAPIDS
10-073	TWO MOUNTAIN BAY	10-272	GENN ISLANDS
12-000	UNKNOWN AREA 2W	11-809	GORDON POINT
12-001	UNKNOWN SEC. 001	11-442	HAYCOCK ISLAND
12-002	UNKNOWN SEC. 002	10-223	HECATE STR N OF CP GEORGE
12-003	UNKNOWN SEC. 003	11-403	HENDERSON POINT
12-004	UNKNOWN SEC. 004	10-233	HERBERT REEFS
12-005	UNKNOWN SEC. 005	10-270	HODGSON REEF

TABLE 5. LOCALITY CODINGS FOR B.C. HERRING CATCH DATA;
ALPHABETICAL LISTING BY AREA (REVISED 20/01/2002).
(+ = UNGAZETTED LOCALITIES)

CODE	LOCALITY	CODE	LOCALITY
<u>AREA 04 (CONT.)</u>		<u>AREA 04 (CONT.)</u>	
10-268	HOGAN LEDGE	11-747	SLIPPERY ROCK
10-254	HOSPITAL COVE (MILLER BAY)	11-441	SOUTH ISLAND
10-229	HUDSON BAY PASS	10-243	STEPHENS PASS (CANOE PASS)
10-293	HUMPBAC BAY	11-807	SWALLOW ISLAND
10-287	HUNT INLET	10-261	SWAMP ISLAND
11-453	HUNT POINT	11-634	TABLE POINT
10-244	ISABELLA CHUCK	10-263	TREE BLUFF
10-291	ISLAND POINT	11-449	TRENHAM POINT
11-362	JAP POINT	10-238	TRIPLE ISLANDS
10-235	KELP PASSAGE	10-278	TUCK INLET
10-257	KLOIYA BAY	10-279	TUGWELL ISLAND
10-294	LAMB POINT	12-040	UNKNOWN AREA 4
11-580	MALACCA PASS	12-041	UNKNOWN SEC. 041
11-451	MASON POINT	12-042	UNKNOWN SEC. 042
11-450	MCMICKING ISLAND	12-043	UNKNOWN SEC. 043
11-784	MELVILLE ISLAND EAST	11-982	VENN PASSAGE
10-228	MELVILLE ISLAND WEST	10-248	WAINWRIGHT BASIN
11-983	METFORD ISLAND	10-245	WARRIOR ROCKS
10-277	METLAKATLA VILLAGE	11-447	WEST BASE POINT
10-254	MILLER BAY (HOSPITAL COVE)	11-443	WHITECLIFF ISLAND
11-380	MIST ISLAND		
10-252	MORSE BASIN		
10-281	OBSERVATION POINT	<u>AREA 05</u>	
10-259	OCEANIC BAR +		
10-227	OONA RIVER		
11-598	OTTER ANCHORAGE	10-350	ABSALOM ISLAND
10-225	OVAL BANK	10-315	ALA PASS
10-241	OVAL BANK EDGE	10-323	ANGER ISLAND
11-753	OVAL POINT	10-318	BAKER INLET
10-266	PEARL HARBOUR	10-301	BANKS ISLAND
11-525	PENINSULA POINT	10-340	BEAVER PASSAGE
10-258	PETHICK POINT	11-524	BILLY BAY
11-988	PIKE IS	11-581	BILLY CREEK
10-284	PILLSBURY COVE	10-347	BILLY ISLANDS
10-288	PORCHER ISLAND NORTH	10-298	BROWNING ENTRANCE
10-253	PORPOISE HARBOUR	10-346	CAMP CREEK
10-250	PORT EDWARD	10-336	CAPE GEORGE
11-941	PRESCOTT ISLAND	10-316	CAPTAIN COVE
10-274	PRINCE RUPERT HARBOUR	11-954	CESSFORD ISLAND
10-232	RACHAEL ISLANDS	11-728	CHIEF POINT
11-448	REEKS POINT	10-348	CLAMSHELL ISLAND
10-295	REFUGE BAY	11-597	COQUITLAM ISLAND
10-280	RYAN POINT	10-332	CRAZY INLET +
11-446	SALMON BIGHT	11-526	CURTIS INLET
10-290	SAND BAY +	10-352	DOLPHIN ISLAND
10-237	SEAL ROCKS	10-355	DRIES INLET
11-444	SHATTOCK POINT	10-320	EAST INLET
11-964	SHKGEAUM BAY	11-810	FREEMAN HARBOUR
10-269	SIMPSON POINT	10-338	FREEMAN PASSAGE
10-289	SIMS BAY +	10-339	GASBOAT PASSAGE
10-256	SKEENA RIVER	11-955	GLADSTONE ISLAND

TABLE 5. LOCALITY CODINGS FOR B.C. HERRING CATCH DATA;
ALPHABETICAL LISTING BY AREA (REVISED 20/01/2002).
(+ = UNGAZETTED LOCALITIES)

CODE	LOCALITY	CODE	LOCALITY
<u>AREA 05 (CONT.)</u>		<u>AREA 05 (CONT.)</u>	
10-297	GOSCHEN ISLAND	12-053	UNKNOWN SEC. 053
11-850	GOSCHEN POINT	11-779	VISCOUNT POINT
10-327	GRENVILLE CHANNEL	11-635	WALLY BAY
11-725	GRIFFITH HARBOUR	10-308	WATSON ROCK
11-914	GURD INLET	10-303	WELLS ISLET
10-354	GURD ISLAND	10-302	WHITE ROCKS +
11-416	GURD POINT	11-953	WHITELEY POINT
10-337	HECATE STR S OF CP GEORGE	10-356	WILCOX GROUP
10-314	HEVENOR INLET	10-342	WILLIS BAY
11-890	HODGSON COVE	10-322	WILSON INLET
10-351	INDIAN HARBOUR +	10-313	WRIGHT INLET
11-752	JOACHIM SPIT	10-334	WRIGHT NARROWS
11-775	KINGKOWN INLET		
10-357	KITKATLA CHANNEL		
10-358	KITKATLA CREEK	<u>AREA 06</u>	
10-341	KITKATLA INLET		
11-805	KITKATLA INLET N SIDE		
10-319	KLEWNUGGIT INLET	10-379	AALTANHASH INLET
10-317	KUMEALON INLET	11-862	ABRAMS ISLAND
10-331	KXNGEAL INLET	10-389	ALEXANDER INLET
10-310	LOWE INLET	11-804	ARCHER ISLETS
10-312	MARKLE INLET	11-735	ARRIAGA ISLANDS
10-333	MARKLE PASS	10-376	ASHDOWN (PASSAGE) IS.
10-328	MILLER INLET	10-367	BARNARD HARBOUR
10-311	MINK TRAP BAY	11-540	BENT HARBOR
10-326	MONCKTON INLET	10-392	BISHOP BAY
10-349	NESS ISLANDS	10-383	BUTEDALE
10-304	NORTHWEST ROCKS	10-366	CAAMANO SOUND
11-806	NUBBLE POINT	10-370	CHAPPLE INLET
10-299	OGDEN CHANNEL	10-394	CHIEF MATHEWS BAY
10-306	PARKER ROCKS	11-842	CLIFFORD BAY
10-321	PETREL CHANNEL	10-410	CLIO BAY
11-906	PETREL POINT	10-417	COMMANDO INLET
11-475	PHOENIX CREEK	10-373	CORNWALL INLET
10-343	PORCHER ISLAND SOUTH	11-905	DAWSON POINT
11-666	PORCHER NARROWS	10-390	DEVASTATION CHANNEL
10-344	PORCHER PENINSULA	10-404	DOUGLAS CHANNEL
10-325	PRINCIPE CHANNEL	10-375	DUCKERS ISLAND
11-726	RAWLINSON HARBOUR	11-697	DUFFEY CREEK
10-353	ROBERT ISLAND	11-703	DUPONT ISLAND
10-300	SCHOONER PASS	10-374	EMILY CARR INLET
10-345	SERPENTINE INLET	10-362	ESTEVAN GROUP
11-931	SHAKES ISLANDS	10-421	EVINRUDE INLET
11-476	SNASS POINT	10-386	FRASER REACH
11-727	SOLANDER POINT	10-393	GARDNER CANAL
10-324	STUART ANCHORAGE	11-760	GIL ISLAND
10-330	TANGENT ISLAND	10-405	GILTTOYEES INLET
10-335	UNION PASSAGE	10-391	GOAT HARBOUR
12-050	UNKNOWN AREA 5	10-380	GREEN INLET
12-051	UNKNOWN SEC. 051	11-802	HARRIS LAGOON +
12-052	UNKNOWN SEC. 052	11-649	HARTLEY BAY

TABLE 5. LOCALITY CODINGS FOR B.C. HERRING CATCH DATA;
ALPHABETICAL LISTING BY AREA (REVISED 20/01/2002).
(+ = UNGAZETTED LOCALITIES)

CODE	LOCALITY	CODE	LOCALITY
AREA 06 (CONT.)		AREA 06 (CONT.)	
11-922	HARTNELL POINT	10-427	THISTLE PASSAGE
10-422	HASTINGS ISLAND/LAGOON	11-803	THISTLETON ISLANDS
11-785	HAWKESBURY ISLAND NORTH	10-384	TOLMIE CHANNEL
10-408	HAWKESBURY ISLAND SOUTH	10-428	TRAHEY INLET
10-419	HELMCKEN INLET	10-396	TRIUMPH BAY
11-759	JAMIESON POINT	10-377	TUWARTZ INLET
10-395	KEMANO	12-060	UNKNOWN AREA 6
10-418	KENT INLET	12-061	UNKNOWN SEC. 061
11-698	KETTLE INLET	12-062	UNKNOWN SEC. 062
10-385	KHUTZE INLET	12-063	UNKNOWN SEC. 063
10-406	KILDALA ARM	12-064	UNKNOWN SEC. 064
10-426	KITASU BAY	12-065	UNKNOWN SEC. 065
10-403	KITIMAT	12-066	UNKNOWN SEC. 066
10-414	KITIMAT MISSION	12-067	UNKNOWN SEC. 067
10-398	KITLOPE ANCHORAGE	11-458	URSULA CHAN (MONKEY BEACH)
10-399	KITLOPE RIVER	10-413	WATHLSTO CREEK
10-382	KLEKANE INLET	11-456	WEETEEAM BAY
10-434	KWAKWA CREEK	10-431	WEST HIGGINS PASSAGE
10-420	LAREDO CHANNEL	10-372	WHALE CHANNEL
10-423	LAREDO INLET	10-433	WILBY POINT
10-429	LAREDO SOUND	10-436	WINGATE POINT
10-435	LARKIN POINT	10-388	WORK ISLAND
10-409	LORETTA CHANNEL	10-369	WRIGHT SOUND
11-904	MALSEY BAY		
10-430	MARVIN ISLANDS		
11-734	MEADE POINT	AREA 07	
10-424	MEYERS PASSAGE		
11-923	MILNE ISLAND		
10-412	MINETTE BAY	11-917	AGNES POINT
10-411	MISKATIA INLET	10-444	ALARM COVE
11-379	MONEY POINT	10-513	ARDMILLAN BAY
11-458	MONKEY BEACH (URSULA CHAN)	11-477	ATHLONE ISLAND
11-696	NOBLE LAGOON	10-469	BALAGNY PASSAGE
10-432	OSMENT INLET	10-446	BELLA BELLA
10-365	OTTER PASSAGE	11-687	BEND PT.
10-361	PARKER PASSAGE	10-471	BERRY INLET
10-425	PARSONS ANCHORAGE	10-490	BLAIR INLET
10-376	PASSAGE (ASHDOWN) IS.	11-618	BOAT INLET
10-397	PRICE COVE	10-486	BOB BAY
11-457	PRICE ISLAND	10-537	BODDY PASSAGE/NARROWS
11-758	PRIOR PASSAGE	11-929	BRANKS ISLET
10-416	PROMISE ISLAND	10-567	BREADNER GROUP
10-371	RACEY INLET	10-566	BREMNER BAY
10-360	RENNISON ISLAND	10-519	BRIGGS INLET
10-387	SEPARATION PT. (SPLIT HD.)	10-562	BRYDON CHANNEL
10-387	SPLIT HD. (SEPARATION PT.)	11-987	BULLEN RK
10-415	STEWART NARROWS	10-452	BULLOCK CHANNEL
10-407	SUE CHANNEL	11-876	BUSH POINT
10-368	SURF INLET	10-479	CALVER POINT
10-381	SWANSON BAY	11-933	CAMERON POINT
11-733	SWINDLE ISLAND	11-786	CAMPBELL ISLAND EAST

TABLE 5. LOCALITY CODINGS FOR B.C. HERRING CATCH DATA;
ALPHABETICAL LISTING BY AREA (REVISED 20/01/2002).
(+ = UNGAZETTED LOCALITIES)

CODE	LOCALITY	CODE	LOCALITY
<u>AREA 07 (CONT.)</u>		<u>AREA 07 (CONT.)</u>	
10-495	CAMPBELL ISLAND WEST	11-543	HOFFMANS +
10-543	CAPE MARK	11-969	HOSE POINT
10-491	CECILIA ISLAND	10-546	HOUGHTON ISLANDS
10-440	CHATFIELD ISLAND	10-439	HUNTER CHANNEL
11-459	CHOKED (SANS PEUR) PASS	10-559	HURRICANE ISLAND
11-925	CLARIE ISLAND	10-483	IDOL POINT
10-460	CODFISH PASSAGE	10-484	IVORY ISLAND
11-863	CREE POINT	10-520	JACKSON PASS
11-690	CROSS PT.	10-535	JAMES BAY
10-445	CULTUS SOUND	11-767	JOANNA ROCK
10-504	CYPRESS ISLAND	10-545	JOASSA CHANNEL
11-873	DALLAS ISLAND	10-455	JOHNSON CHANNEL
11-915	DALLAS POINT	10-477	KAKUSHDISH (GULLCHUCK) HR.
10-524	DAVID BAY	10-565	KILDIDT INLET
10-511	DEARTH ISLAND	10-550	KILDIDT LAGOON
10-472	DEER LAGOON +	10-549	KILDIDT SOUND
10-461	DEER PASSAGE +	11-600	KIMLOCK POINT
11-479	DODWELL ISLAND	11-688	KING COVE
10-494	DON LAGOON +	10-478	KINSMAN INLET
11-694	DON PENINSULA	11-919	KITTY PATCH
10-473	DONALD POINT	10-553	KITTYHAWK GROUP
10-466	DOVE POINT	10-530	KLEMTU PASSAGE
10-558	DUFFERIN ISLAND	11-527	KLIKTSOUTLI HARBOUR
10-500	DUMAS POINT	10-528	KYNOCH INLET
10-482	DUNDIVAN INLET	10-509	KYNUMPT HARBOUR
11-748	EAST HIGGINS PASS	11-695	LADY DOUGLAS IS.
10-554	EDNA ISLANDS	10-499	LADY TRUTCH PASS
11-528	EDWARDS POINT	10-489	LAKE ISLAND
10-516	ELLERSLIE BAY	10-441	LAMA PASSAGE
11-686	EVENING ISLETS	10-496	LAMBARD INLET
10-531	FINLAYSON CHANNEL	10-474	LANG ISLAND
11-875	FISHER POINT	11-689	LANG PT.
11-864	FOOTE ISLETS	10-557	LECKIE BAY
11-704	FULTON PASS	11-693	LEIGHTON ISLAND
10-462	GALE PASSAGE	11-934	LILLY ISLET
10-468	GERMAN POINT	11-749	LITTLE THOMPSON BAY
10-564	GOODLAD BAY	11-429	LOCKHART BAY
10-443	GOOSE ISLAND	11-467	LOUISA COVE
11-650	GOSLING ROCKS	10-544	LOUISE CHANNEL
10-475	GOW ISLAND	10-555	MANLEY ISLAND
10-488	GRANVILLE ISLANDS	10-527	MATHIESON CHANNEL
10-450	GRIEF ISLAND	10-470	MATILDA ISLAND
10-477	GULLCHUCK (KAKUSHDIŠH) HR.	10-505	MCNAUGHTON GROUP
10-454	GUNBOAT PASSAGE	10-464	MEADOW ISLAND
10-485	HAMPDEN BAY	11-918	MERILIA PASSAGE
11-926	HANNAH ISLAND	10-458	MILBANKE SOUND
11-942	HARMSTON ISLAND	10-501	MOREHOUSE BAY
10-533	HIEKISH NARROWS	11-909	MOSQUITO BAY
11-967	HIGGINS LAGOON	11-468	MOSQUITO ISLETS
10-476	HOCHSTADER BASIN	10-453	MOSS PASSAGE
11-424	HOFFMAN BAY +	11-907	MOUAT COVE

TABLE 5. LOCALITY CODINGS FOR B.C. HERRING CATCH DATA;
ALPHABETICAL LISTING BY AREA (REVISED 20/01/2002).
(+ = UNGAZETTED LOCALITIES)

CODE	LOCALITY	CODE	LOCALITY
<u>AREA 07 (CONT.)</u>		<u>AREA 07 (CONT.)</u>	
11-930	MUIR ISLAND	11-912	SQUAW ISLAND
11-970	MUNSIE POINT	10-498	ST. JOHN HARBOUR
10-523	MUSSEL INLET	10-563	STEWART INLET
11-949	NEEKAS COVE	11-932	STOPPER GROUP
11-846	NEEKAS INLET	10-503	STROM POINT
10-508	NEVAY ISLAND	10-542	STRYKER BAY
10-492	NORMAN MORRISON BAY	10-536	STRYKER ISLAND
10-525	NOWISH INLET	11-465	SUPERSTITION POINT
10-502	ODIN COVE	11-766	SUZETTE BAY
10-364	OFF MCINNES ISLAND	11-466	SWORDFISH BAY
11-692	OLIVER COVE	11-943	TANKEEAH RIVER
10-451	ORMIDALE HARBOUR	10-538	THOMPSON BAY
10-510	OSCAR PASS	11-395	THOMPSON BAY (HEAD)
10-448	PETER BAY	10-507	THORBURNE ISLAND
11-903	PIDWELL REEF	10-569	TRIQUET ISLAND
10-521	POISON COVE	10-449	TROUP PASSAGE
11-537	PORT BLACKNEY	12-070	UNKNOWN AREA 7
10-541	POTTS ISLAND	12-071	UNKNOWN SEC. 071
10-480	POWELL ANCHORAGE	12-072	UNKNOWN SEC. 072
10-540	PRINCESS ALICE ISLAND	12-073	UNKNOWN SEC. 073
11-927	PROMISE POINT	12-074	UNKNOWN SEC. 074
11-768	QUINOOT POINT	12-075	UNKNOWN SEC. 075
10-465	RAINBOW ISLAND	12-076	UNKNOWN SEC. 076
10-487	RAIT NARROWS	12-077	UNKNOWN SEC. 077
11-928	RANKIN POINT	12-078	UNKNOWN SEC. 078
10-447	RAYMOND PASS	10-539	WASKESIU PASS
10-493	REDFORD INLET	10-467	WATCH ISLAND
10-463	REDFORD POINT	10-532	WATSON BAY
10-529	REID PASSAGE	10-556	WATT BAY
10-442	RETURN CHANNEL	10-512	WIGHAM COVE
11-464	RONALD ISLAND	11-419	WURTELE ISLAND
10-515	ROSCOE INLET	11-956	YEO ISLAND
11-916	SALAL POINT		
10-522	SALMON BAY		
11-459	SANS PEUR (CHOKED) PASS	<u>AREA 08</u>	
10-506	SAUNDERS ISLAND		
10-548	SEAFIRE ISLAND	10-600	BELLA COOLA
10-438	SEAFORTH CHANNEL	10-607	BURKE CHANNEL
10-456	SHEARWATER ISLAND	10-578	CALVERT ISLAND
10-526	SHEEP PASSAGE	10-590	COUSINS INLET
10-481	SHINGLE ROCK	10-589	DEAN CHANNEL
11-463	SIMONDS GROUP	10-593	ELCHO HARBOUR
10-560	SPIDER ANCHORAGE	10-592	EVANS INLET
10-551	SPIDER ISLAND	11-569	FAIRMILE PASSAGE
10-457	SPILLER CHANNEL	10-599	FISHER CHANNEL
10-517	SPILLER CHANNEL HEAD	11-787	FITZ HUGH SOUND NORTH
10-518	SPILLER INLET	10-573	FITZ HUGH SOUND SOUTH
11-814	SPILLER LAGOON	11-589	GAARDEN PT.
11-461	SPITFIRE ANCHORAGE +	11-381	GOLDSTREAM HARBOUR
10-561	SPITFIRE CHANNEL	10-596	GRASSY BAY +
10-571	SPITFIRE ISLAND		

TABLE 5. LOCALITY CODINGS FOR B.C. HERRING CATCH DATA;
ALPHABETICAL LISTING BY AREA (REVISED 20/01/2002).
(+ = UNGAZETTED LOCALITIES)

CODE	LOCALITY	CODE	LOCALITY
<u>AREA 08 (CONT.)</u>		<u>AREA 09 (CONT.)</u>	
10-574	HAKAI PASSAGE	11-489	FINN BAY
10-583	HARLEQUIN BASIN	10-577	FISH EGG INLET
10-611	HOLTI POINT	10-625	FRYPAN BAY
10-576	ILLAHIE INLET	10-617	GOOSE BAY
10-595	JENNY INLET	11-825	GOOSE BAY ISLANDS
10-604	KEITH ANCHORAGE	10-614	HAROLD POINT
10-609	KELKPA POINT	10-631	KILBELLA BAY
10-587	KIMSQUIT BAY	11-480	LONE ISLAND
11-892	KIWASH COVE	10-634	MCALLISTER POINT
11-843	KOEYE POINT	10-633	MCPHEE BAY
10-602	KWAKSHUA CHANNEL	10-612	MORGAN BAY
10-575	KWAKUME INLET	10-615	MOSES INLET
11-363	KWAKUME POINT	10-624	PIERCE BAY
10-608	KWATNA INLET	10-630	RIVERS INLET-HEAD
10-591	LAGOON BAY	10-618	SAFETY COVE
11-590	MAPALAKLENK PT.	11-568	SALVAGE IS.
10-497	MUSTANG BAY	10-626	SANDELL BAY
10-570	NALAU PASSAGE	10-627	SCHOONER RETREAT
10-585	NAMU	10-632	SHOTBOLT BAY
10-597	NORTH BENTINCK ARM	11-556	STONE POINT
10-610	NYGGARD POINT	12-090	UNKNOWN AREA 9
10-588	OCEAN FALLS	12-091	UNKNOWN SEC. 091
10-582	POINTER ISLAND	12-092	UNKNOWN SEC. 092
10-594	PORT JOHN	12-093	UNKNOWN SEC. 093
10-603	PRUTH BAY		
11-891	ROCK INLET		
10-568	SEA OTTER INLET	<u>AREA 10</u>	
10-598	SOUTH BENTINCK ARM		
10-581	SUNNY ISLAND		
10-552	TARGET BAY	11-435	ANCHOR BIGHT
12-080	UNKNOWN AREA 8	10-655	BIRKBY POINT
12-081	UNKNOWN SEC. 081	10-650	BLOXOM POINT
12-082	UNKNOWN SEC. 082	10-639	BOSWELL INLET
12-083	UNKNOWN SEC. 083	11-824	BROAD BAY
12-084	UNKNOWN SEC. 084	11-821	BULL COVE
12-085	UNKNOWN SEC. 085	10-649	BURNT ISLAND
12-086	UNKNOWN SEC. 086	10-648	BURNT ISLAND HARBOUR
10-584	WARRIOR COVE	10-616	CAPE CALVERT
11-529	WHIDBEY POINT	11-823	CRABPOT POINT
11-399	WHIRLWIND BAY	11-820	CYPRESS POINT
		10-641	DRY CREEK
		10-638	EGG ISLAND
<u>AREA 09</u>		10-644	ETHEL COVE
		10-646	FINIS NOOK
		10-654	FLY BASIN
10-579	ADDENBROKE ISLAND	11-819	FLY POINT
10-628	ALLARD BAY	10-656	GNARLED ISLETS
10-619	CLARK POINT	11-700	GREAVES ISLAND
10-620	DARBY CHANNEL	10-622	HERBERT POINT
10-613	DRANEY INLET	10-647	HICKEY COVE
10-623	DUNCANBY LANDING	10-653	INDIAN ISLAND

TABLE 5. LOCALITY CODINGS FOR B.C. HERRING CATCH DATA;
ALPHABETICAL LISTING BY AREA (REVISED 20/01/2002).
(+ = UNGAZETTED LOCALITIES)

CODE	LOCALITY	CODE	LOCALITY
<u>AREA 11</u>		<u>AREA 12 (CONT.)</u>	
11-778	INDIAN ISLAND (NORTH)	11-841	BOLIVAR CREEK
11-777	INDIAN ISLAND (SOUTH)	10-730	BOND SOUND
11-776	INDIAN ISLAND NARROWS	10-691	BONES BAY
11-482	JAP ISLAND	10-705	BOUGHEY BAY
11-579	LEROY BAY	10-700	BROKEN ISLANDS
11-382	LEROY ISLAND	10-674	BROWNING PASSAGE
10-645	MARGARET BAY	11-383	BULL HARBOUR
10-642	MCBRIDE BAY	10-746	BURLY BAY
10-621	PEARL ROCKS	10-701	CALL INLET
10-643	RIPON POINT	10-708	CAMP BAY (MEADE BAY)
10-640	SEA OTTER GROUP	10-702	CANOE PASSAGE
10-636	SMITH INLET	10-752	CASCADE POINT
11-372	SMITH INLET (HEAD)	11-946	CATTLE ISLANDS
10-652	TAKUSH HARBOUR	10-718	CAUTION COVE
11-578	TAKUSH NARROWS +	10-715	CHATHAM CHANNEL
12-100	UNKNOWN AREA 10	10-672	CHRISTIE PASSAGE
12-101	UNKNOWN SEC. 101	10-739	CLAYDON BAY
12-102	UNKNOWN SEC. 102	10-689	CLIO CHANNEL
12-103	UNKNOWN SEC. 103	10-731	CRAMER PASSAGE
11-822	WAKAS POINT	10-707	CUTTER COVE
10-663	ALLISON HARBOUR	11-948	DAPHNE POINT
10-660	BELIZE INLET	11-373	DEAD POINT
10-659	NUGENT SOUND	11-731	DEER BAY
10-676	PINE ISLAND	10-683	DEER ISLAND
10-665	ROWLEY BAY	10-686	DESERTERS ISLAND
10-664	SALMON ARM	10-695	DOUBLE (FARQUHARSON) IS.
10-662	SCHWARTZENBERG LAGOON	10-696	DOUBLE BAY
10-658	SEYMOUR INLET	10-726	DRURY INLET
10-661	STORM ISLANDS	10-745	ECHO BAY
12-110	UNKNOWN AREA 11	10-725	EDEN ISLAND
12-111	UNKNOWN SEC. 111	10-690	ELIOT PASSAGE
12-112	UNKNOWN SEC. 112	11-729	FALSE HEAD
11-469	WAWATLE BAY	10-695	FARQUHARSON (DOUBLE) IS.
		10-682	FORT RUPERT (BEAVER HR.)
		11-612	FRANKLIN FLATS +
		11-609	GLACIER BAY +
		10-750	GLENDALE COVE
		10-675	GOLETAS CHANNEL
10-751	AHNUHATI POINT	10-728	GRAPPLER SOUND
10-673	ALERT BAY	10-714	GREBE COVE
11-387	ARROW PASSAGE	10-732	GREENWAY SOUND
11-611	AXE POINT	10-759	GREGORY ISLAND
10-698	BARONET PASSAGE	10-670	HARDY BAY
10-669	BATE PASSAGE	11-826	HATCHET POINT
10-677	BEAVER COVE	10-704	HEALTH BAY
10-682	BEAVER HR. (FT. RUPERT)	10-711	HEALTH LAGOON
10-755	BELLEISLE SOUND	10-678	HOPE ISLAND
10-717	BEND ISLAND	10-742	HOPETOWN PASSAGE
10-712	BEWARE COVE	10-747	JOE COVE
10-706	BEWARE PASSAGE	10-716	JOHNSTONE STRAIT WEST
10-694	BLACKFISH SOUND	11-613	JULA ISLAND

TABLE 5. LOCALITY CODINGS FOR B.C. HERRING CATCH DATA;
ALPHABETICAL LISTING BY AREA (REVISED 20/01/2002).
(+ = UNGAZETTED LOCALITIES)

CODE	LOCALITY	CODE	LOCALITY
<u>AREA 12 (CONT.)</u>		<u>AREA 12 (CONT.)</u>	
11-384	KARLUKWEES (NEW VANCOUVER)	12-122	UNKNOWN SEC. 122
10-733	KENNETH PASSAGE	12-123	UNKNOWN SEC. 123
10-687	KEOGH SHOALS	12-124	UNKNOWN SEC. 124
10-756	KINGCOME INLET	12-125	UNKNOWN SEC. 125
10-741	KINNAIRD ISLAND	12-126	UNKNOWN SEC. 126
10-749	KNIGHT INLET	12-127	UNKNOWN SEC. 127
11-730	KNIGHT INLET (HEAD)	10-703	VILLAGE ISLAND
10-734	KUMLAH ISLAND	10-727	VINER SOUND
11-902	KWALATE POINT	11-386	WAHKANA BAY
10-765	LAGOON COVE	11-541	WAHKASH CREEK
10-721	MACKENZIE SOUND	11-388	WAHSHIHLAS BAY
11-976	MASTERMAN ISLAND	10-757	WAKEMAN SOUND
10-708	MEADE BAY (CAMP BAY)	10-737	WELLS PASSAGE
10-671	MEXICANA POINT	10-822	YELLOW ROCK +
11-935	MEYNELL POINT		
11-665	MINK PT.		
10-693	MINSTREL ISLAND	<u>AREA 13</u>	
10-738	MONDAY ANCHORAGE		
11-557	MOORE BAY		
11-944	MOORE POINT	10-784	BEAR BAY
11-384	NEW VANCOUVER (KARLUKWEES)	10-764	BELLS BAY
10-679	NIGEI ISLAND	11-623	BOLD POINT
10-680	NORTH VANCOUVER ISLAND	10-781	BUTE INLET
10-720	OBRIEN BAY	10-785	BUTE INLET-HEAD
10-692	PARSON BAY	11-831	CAMPBELL RIVER
11-385	PORT ELIZABETH	10-791	CAPE MUDGE
10-699	PORT HARVEY	10-792	CARRINGTON BAY
10-710	POTTS LAGOON	10-760	CHONAT BAY
10-697	RETREAT PASSAGE	11-684	COPPER CLIFFS
11-610	RUBBLE POINT	10-766	DEEPWATER BAY
11-911	SACKVILLE ISLAND	10-786	DENT ISLAND
10-729	SARGEAUNT PASSAGE	10-762	DISCOVERY PASS
10-685	SCARLETT POINT	11-470	DREW HARBOUR
10-740	SCOTT COVE	10-790	EVANS BAY
10-758	SHAWL BAY	11-402	FORWARD HARBOUR
11-947	SHELL ISLAND	10-803	FRANCISCO POINT
10-666	SHELTER BAY	10-777	FRASER BAY
10-744	SHOAL HARBOUR	10-775	FREDERICK ARM
10-684	SHUSHARTIE BAY	10-798	GRANITE BAY
11-398	SIM RIVER	11-662	HAMILTON PT.
10-724	SIMOOM SD. NE WISHART PEN.	11-893	HARDINGE ISLAND
10-722	SIMOOM SOUND	10-805	HERIOT BAY
10-743	SIMOOM SOUND-W GILFÓRD IS.	11-763	HOLE IN THE WALL
10-681	SOINTULA	11-663	HOMATHKO RIVER
11-628	SPRING PASSAGE	11-674	HOSKYN CHANNEL
11-945	STACKHOUSE ISLAND	10-804	HYACINTHE BAY
10-723	THOMPSON SOUND	10-763	JOHNSTONE STRAIT EAST
10-735	TRIBUNE CHANNEL	10-800	KANISH BAY
10-736	TURNBULL COVE	10-774	LOUGHBOROUGH INLET
12-120	UNKNOWN AREA 12	10-796	MARINA ISLAND
12-121	UNKNOWN SEC. 121	10-770	MAYNE PASS

TABLE 5. LOCALITY CODINGS FOR B.C. HERRING CATCH DATA;
ALPHABETICAL LISTING BY AREA (REVISED 20/01/2002).
(+ = UNGAZETTED LOCALITIES)

CODE	LOCALITY	CODE	LOCALITY
<u>AREA 13 (CONT.)</u>		<u>AREA 14 (CONT.)</u>	
10-778	MCBRIDE BAY	11-519	CHROME ISLAND
10-769	OKISOLLO CHANNEL	11-769	COLLISHAW POINT
10-808	OPEN BAY	11-908	COLUMBIA BEACH
10-787	ORFORD BAY	10-830	COMOX BAR
10-773	PHILLIPS ARM	10-820	COMOX HARBOUR
10-761	PLUMPER BAY	11-500	COTTAM POINT
11-520	POTATO POINT	10-817	DEEP BAY
11-685	PURCELL PT.	10-813	DENMAN ISLAND
10-776	PYM POINT	11-559	DENMAN ISLAND (EAST)
11-801	QUADRA ISLAND EAST	10-842	DENMAN ISLAND (WEST)
10-807	QUADRA ISLAND SOUTH	11-894	DENMAN POINT
10-793	QUARTZ BAY	11-530	DOWNES POINT
10-789	QUATHIASKI COVE	11-790	DUNLOP POINT
10-782	RAMSAY ARM	11-711	EAGLE CREST
10-806	REBECCA SPIT	11-594	ENGLISHMAN RIVER
11-660	ROCKY ISLETS	10-829	FANNY BAY
10-767	SEYMOUR NARROWS	11-680	FILLONGLEY PARK
10-799	SMALL INLET	11-829	FLORA ISLET
10-771	SMELT BAY	11-889	FORD COVE
11-732	SOUTHGATE RIVER	10-834	FRENCH CREEK
10-783	STUART ISLAND	10-826	GARTLEY POINT
10-802	SUTIL CHANNEL	11-884	GOOSE SPIT
11-664	TEAQUAHAN RIVER	11-883	GRAVELLY BAY
12-130	UNKNOWN AREA 13	10-833	HART CREEK
12-131	UNKNOWN SEC. 131	11-871	HENRY BAY
12-132	UNKNOWN SEC. 132	10-828	HINDOO CREEK
12-133	UNKNOWN SEC. 133	10-819	HORNBY ISLAND
12-134	UNKNOWN SEC. 134	11-627	KITTY COLEMAN BEACH
12-135	UNKNOWN SEC. 135	10-837	KOMAS BLUFF
12-136	UNKNOWN SEC. 136	10-815	KYE BAY
10-794	VON DONOP INLET	10-811	LAMBERT CHANNEL
10-788	WADDINGTON HARBOUR	10-835	LITTLE QUALICUM RIVER
11-661	WARD PT.	11-854	LITTLE RIVER
10-795	WHALETOWN BAY	11-870	LONGBEAK POINT
11-683	YACULTA VILLAGE	11-501	MADRONA POINT
		11-677	MAPLEGUARD PT.
		11-888	METCALF BAY
<u>AREA 14</u>		11-546	MISTAKEN ISLAND
		10-836	MUD BAY-BAYNES SOUND
		11-483	NILE CREEK
10-818	BAYNES SOUND	11-713	NORMAN POINT
11-981	"BAYNES SOUND, LOWER"	11-878	NORRIS ROCKS
11-980	"BAYNES SOUND, UPPER"	10-823	NORTHWEST BAY
10-831	BIG QUALICUM RIVER	10-824	NUTTAL BAY
11-855	BLACK CREEK	11-712	OYSTER BAY
11-975	BOAT COVE	10-821	OYSTER RIVER
10-825	BOWSER	11-415	PARKSVILLE
11-484	BOYLE POINT	11-679	PARKSVILLE BAY
11-499	BUCKLEY BAY	10-839	PHIPPS POINT
11-789	CAPE GUMEY	11-681	PT. HOLMES
10-814	CAPE LAZO	11-815	QUALICUM BAY

TABLE 5. LOCALITY CODINGS FOR B.C. HERRING CATCH DATA;
ALPHABETICAL LISTING BY AREA (REVISED 20/01/2002).
(+ = UNGAZETTED LOCALITIES)

CODE	LOCALITY	CODE	LOCALITY
<u>AREA 14 (CONT.)</u>		<u>AREA 15 (CONT.)</u>	
10-810	QUALICUM BEACH	10-868	MALASPINA INLET
11-678	QUALICUM RIVER	10-910	MYRTLE POINT (CREEK, ROCKS)
11-502	RATHREVOR BEACH	11-772	MYSTERY REEF
10-841	REPULSE POINT	10-849	OKEOVER INLET
11-621	SANDY ISLAND	10-848	PENDRELL SOUND
11-880	SANGSTER ISLAND	11-631	POWELL RIVER MILL
10-840	SEAL ISLETS	10-866	RAGGED (COPELAND) ISLANDS
11-877	SEAL REEF	11-774	REFUGE COVE
11-853	SHELTER POINT	10-863	SARAH POINT
10-838	SHINGLE SPIT	10-854	SAVARY ISLAND
10-843	SHIP POINT	10-845	SCUTTLE BAY
10-816	SISTERS ISLETS	10-847	SHEARWATER PASSAGE
10-832	THAMES CREEK	10-851	SLIAMMON VILLAGE
11-770	TRALEE POINT	10-846	SQUIRREL COVE
10-812	TRIBUNE BAY	10-914	STILLWATER BAY
10-827	UNION BAY	10-852	SUTIL POINT
11-895	UNION POINT	10-853	THULIN PASSAGE
12-140	UNKNOWN AREA 14	11-977	TOBA INLET
12-141	UNKNOWN SEC. 141	10-862	TWIN ISLANDS
12-142	UNKNOWN SEC. 142	12-150	UNKNOWN AREA 15
12-143	UNKNOWN SEC. 143	12-151	UNKNOWN SEC. 151
11-754	WHALEBONE POINT	12-152	UNKNOWN SEC. 152
11-560	WHALING STATION BAY	10-909	WESTVIEW
11-420	WHISKEY CREEK		
11-882	WHITE SPIT		
11-558	WILLEMAR BLUFF		
11-622	WILLIAMS BEACH		
		<u>AREA 16</u>	
<u>AREA 15</u>		10-897	ANDERSON BAY
11-793	ALBION POINT	10-903	BALLET BAY
10-858	ATREVIDA REEF	10-883	BARGAIN BAY
10-857	BLIND CREEK	10-900	BARGAIN NARROWS
10-864	BLISS LANDING	10-874	BLIND BAY
11-411	BLUBBER BAY	10-873	BUCCANEER BAY
10-866	COPELAND (RAGGED) ISLANDS	10-902	CALDER ISLAND
10-850	CORTES BAY	11-614	CHURCHILL BAY +
10-861	DINNER ROCK	10-880	CRESCENT BAY
11-653	EMMONDS BEACH	10-882	DESERTED BAY
10-915	FROLANDER BAY	10-881	EGMONT
10-855	GRACE HARBOUR	10-913	FISHER ISLAND
10-904	GRIEF POINT	10-893	FOUR MILE POINT
10-860	HARWOOD ISLAND	10-901	FRANCIS POINT
10-859	HERNANDO ISLAND	10-898	GARDEN BAY
11-374	HURTADO POINT	10-884	GERRANS BAY
10-865	JUNCTION POINT	11-985	GILLIES BAY
11-654	KIDDIE PT. (TEXADA IS.)	11-531	GREEN BAY
10-896	LANG BAY	10-906	HIDDEN BASIN/BAY
10-856	LUND	10-905	HOTHAM SOUND
		11-792	IRVINES LANDING

TABLE 5. LOCALITY CODINGS FOR B.C. HERRING CATCH DATA;
ALPHABETICAL LISTING BY AREA (REVISED 20/01/2002).
(+ = UNGAZETTED LOCALITIES)

CODE	LOCALITY	CODE	LOCALITY
<u>AREA 16 (CONT.)</u>		<u>AREA 17 (CONT.)</u>	
10-876	JERVIS INLET	10-953	COFFIN POINT (IS.)
11-505	JERVIS INLET HEAD	11-602	CRESCENT POINT
11-436	MCNAUGHTON POINT	10-965	CROFTON
10-907	NARROWS INLET	10-950	DANGER REEFS
10-871	PENDER HARBOUR	10-968	DAYMAN ISLAND
10-875	PORPOISE BAY	10-959	DE COURCY ISLAND
10-892	POTATO CREEK	11-532	DEGNEN BAY
10-877	PRINCESS LOUISA INLET	10-920	DEPARTURE BAY
10-887	QUARRY BAY	10-935	DODD NARROWS NORTH
10-879	SABINE CHANNEL	10-992	DODD NARROWS SOUTH
10-908	SALMON INLET	10-927	DORCAS POINT
11-485	SALTERY BAY	10-949	DUNSMUIR ISLANDS
11-978	SECHELT INLET	10-934	ENTRANCE ISLAND
10-885	SECRET BAY	10-985	EVENING COVE
10-889	SECRET COVE	10-956	FALSE NARROWS
11-548	SKOOKUMCHUK NARROWS	10-924	FIVE FINGER ISLAND
10-890	SNAKE BAY	11-626	FLAT TOP ISLANDS
10-886	ST. VINCENT BAY	11-367	FLEET POINT
10-891	STORM BAY	11-561	FLEWETT POINT
10-872	TEXADA ISLAND	11-365	FRASER POINT
10-878	THORMANBY ISLANDS	11-655	GABRIOLA IS. (N. SHORE)
10-894	THUNDER BAY	11-625	GABRIOLA ISLAND (WEST)
12-160	UNKNOWN AREA 16	11-504	GABRIOLA ISLAND SOUTH
12-161	UNKNOWN SEC. 161	10-955	GABRIOLA PASSAGE
12-162	UNKNOWN SEC. 162	10-948	GALIANO ISLAND
12-163	UNKNOWN SEC. 163	11-389	GERALD ISLAND
12-164	UNKNOWN SEC. 164	10-945	GOVERNOR ROCK
12-165	UNKNOWN SEC. 165	10-946	HALL ISLAND
10-895	VANCOUVER BAY	10-931	HAMMOND BAY
10-888	VANGUARD BAY	10-926	HARMAC
11-375	WELBOURN COVE	10-930	HORSWELL BLUFF
10-899	WELCOME PASS	10-977	HOSPITAL PT. (CHEMAINUS)
10-911	WILLINGDON BEACH +	10-972	HUDSON ISLAND
		11-002	ICARUS POINT
		10-923	JACK POINT
		10-988	KULLEET BAY
		10-973	KUPER ISLAND
		10-940	LADYSMITH HARBOUR
		11-563	LAGOON HEAD
		10-998	LANTZVILLE
		11-572	LEECH ISLAND
		10-962	LINK ISLAND
		10-996	MAUDE ISLAND
		10-933	MCKAY POINT
		10-939	MONTAGUE HARBOUR
		10-986	MUDGE ISLAND
		10-921	NANAIMO
		11-366	NANKIVELL POINT
		10-995	NANOOSE BAY
		11-000	NANOOSE BAY ENTRANCE
		10-999	NANOOSE BAY HEAD
<u>AREA 17</u>			
11-518	ATKINS REEF		
10-919	BALLENAS CHANNEL		
10-982	BALLINGALL ISLETS		
11-860	BATH ISLAND		
10-960	BLACKBERRY POINT		
10-997	BLUNDEN POINT		
10-954	BOAT HARBOUR		
10-963	BOULDER POINT		
10-974	BREAKWATER ISLAND		
10-961	CARDALE POINT		
10-947	CEDAR RAMP +		
10-977	CHEMAINUS (HOSPITAL PT.)		
10-970	CLAM BAY		

TABLE 5. LOCALITY CODINGS FOR B.C. HERRING CATCH DATA;
ALPHABETICAL LISTING BY AREA (REVISED 20/01/2002).
(+ = UNGAZETTED LOCALITIES)

CODE	LOCALITY	CODE	LOCALITY
AREA 17 (CONT.)		AREA 18	
10-932	NARES POINT	11-013	ACTIVE PASS
10-922	NECK POINT	11-053	ANNETTE INLET
10-925	NEWCASTLE CHANNEL	11-682	ANNETTE PT.
11-439	NEWCASTLE IS. EAST	11-015	BEAVER POINT
10-969	NORTH COVE	11-034	BEDWELL HARBOUR
10-917	NORTHUMBERLAND CHANNEL	10-993	BEN MOHR ROCK
10-990	PARKER ISLAND	11-027	BIRDSEYE COVE
10-971	PILKEY POINT	11-041	BOOT COVE
10-942	PORLIER PASS	11-014	CAMPBELL BAY
10-964	PREEDY HARBOUR	11-047	CANOE ROCK
11-440	PROTECTION IS. EAST	11-052	CAPTAIN PASSAGE
10-943	PYLADES CHANNEL	11-057	CHAIN ISLANDS
11-913	PYLADES ISLAND	11-037	CLARK REEF
10-989	RAGGED ISLETS	11-035	COLBURNE PASSAGE
10-918	RAINBOW CHANNEL	11-046	COWICHAN GAP
11-368	RANCH POINT	11-011	DINNER POINT
10-951	REID ISLAND	11-016	EAST POINT
11-376	RICHARD POINT	11-024	ELEANOR POINT
10-987	ROUND ISLAND	11-564	ELLEN BAY
10-980	RUXTON ISLAND	11-019	ENTERPRISE REEF
10-979	RUXTON PASS	11-007	FULFORD HARBOUR
10-928	SCHOONER COVE	11-050	GANGES HARBOUR
10-966	SCOTT ISLAND	11-033	GENOA BAY
10-975	SEAR ISLAND	11-055	GLENTHORNE PASSAGE
10-991	SECRETARY ISLANDS	11-565	HOPE BAY
11-737	SHARPE POINT	11-506	IRISH BAY
10-967	SHINGLE POINT	11-020	ISABELLA POINT
10-984	SHIP POINT +	11-056	JAMES BAY
11-857	SNAKE ISLAND	11-555	JAMES POINT
10-978	STUART CHANNEL	11-486	KING ISLETS
11-573	SUNRISE BEACH +	11-051	LONG HARBOUR
10-929	TAYLOR BAY	11-021	LYALL HARBOUR
10-957	TELEGRAPH HARBOUR	11-018	MORESBY ISLAND
11-751	TENT ISLAND	11-986	MOSES PT
10-944	THETIS ISLAND	11-040	NARVAEZ BAY
10-938	TRINCOMALI CHANNEL	11-042	NAVY CHANNEL
12-170	UNKNOWN AREA 17	11-430	NOSE POINT
12-171	UNKNOWN SEC. 171	11-045	OTTER BAY
12-172	UNKNOWN SEC. 172	11-026	PAYNE POINT
12-173	UNKNOWN SEC. 173	11-017	PENDER ISLAND
10-976	VALDES ISLAND	11-012	PLUMPER SOUND
10-937	WALKER ROCK	11-023	PORT BROWNING
10-981	WALLACE ISLAND	11-044	PORTLOCK POINT
11-001	WALLIS POINT	11-412	PREVOST ISLAND
10-958	WILLY ISLAND	11-048	RUSSELL ISLAND
11-879	WINCHELSEA ISLANDS	11-025	SAMUEL COVE (IS.)
10-983	WISE ISLAND	11-006	SANSUM NARROWS
10-941	YELLOW POINT	11-005	SATELLITE CHANNEL
11-771	YELLOW PT. (NORTH)	11-032	SATURNA ISLAND
		11-054	SELBY COVE
		11-043	SHINGLE BAY +

TABLE 5. LOCALITY CODINGS FOR B.C. HERRING CATCH DATA;
ALPHABETICAL LISTING BY AREA (REVISED 20/01/2002).
(+ = UNGAZETTED LOCALITIES)

CODE	LOCALITY	CODE	LOCALITY
<u>AREA 18 (CONT.)</u>		<u>AREA 20 (CONT.)</u>	
11-008	SWANSON CHANNEL	11-075	CHURCH POINT
11-393	THIRD SISTER ISLAND	11-085	DONALDSON ISLAND
11-009	TUMBO CHANNEL	11-094	JORDAN RIVER
12-180	UNKNOWN AREA 18	11-101	JUAN DE FUCA STRAIT
12-181	UNKNOWN SEC. 181	11-089	KYDAKA POINT +
12-182	UNKNOWN SEC. 182	11-088	MAGDALENA POINT
11-058	WELBURY BAY	11-083	OTTER POINT
11-022	WINTER COVE	11-071	PEDDER BAY
		11-078	PORT SAN JUAN
		11-091	SAN SIMON POINT
<u>AREA 19</u>		11-080	SHERINGHAM POINT
		11-079	SOMBRIO POINT
11-061	ALBERT HEAD	11-090	SOOKE BAY
11-974	BRENTWOOD BAY	11-081	SOOKE HARBOUR
11-031	COAL POINT	11-092	TONGUE POINT +
11-038	COLES BAY	12-200	UNKNOWN AREA 20
11-036	DEEP COVE	12-201	UNKNOWN SEC. 201
11-064	DISCOVERY ISLAND	12-202	UNKNOWN SEC. 202
11-067	ESQUIMALT HARBOUR		
11-068	ESQUIMALT LAGOON	<u>AREA 21</u>	
11-010	FINLAYSON ARM		
11-028	GOLDSTREAM FLATS +	11-097	BONILLA POINT
11-066	GORGE (PORTAGE INLET)	11-098	CARMANAH POINT
11-952	JAMES BAY	11-099	CLO-OOSE
11-069	OGDEN POINT	11-100	PACHENA POINT
11-070	PARRY BAY	12-210	UNKNOWN AREA 21
11-029	PATRICIA BAY	12-211	UNKNOWN SEC. 211
11-066	PORTAGE INLET (GORGE)		
11-065	RACE ROCKS		
11-910	ROSS BAY		
11-004	SAANICH INLET		
11-063	SIDNEY CHANNEL	<u>AREA 22</u>	
11-039	TOD INLET		
11-030	TOWNER BAY	11-096	NITINAT LAKE
11-076	TRIAL ISLAND	12-220	UNKNOWN SEC. 220
11-072	TSEHUM HARBOUR		
12-190	UNKNOWN AREA 19		
12-191	UNKNOWN SEC. 191		
12-192	UNKNOWN SEC. 192	<u>AREA 23</u>	
12-193	UNKNOWN SEC. 193		
11-062	VICTORIA	11-146	AMPHITRITE POINT
11-060	WILLIAM HEAD	11-161	ANCHORAGE ISLAND +
		11-122	BAMFIELD INLET
<u>AREA 20</u>		11-659	BEG ISLANDS
		11-840	BENSON ISLAND
11-084	ANDERSON COVE	11-507	BRABANT ISLANDS
11-093	BECHER BAY	11-830	BROKEN GROUP
11-082	BEECHEY HEAD	11-152	BRYANT ISLANDS

TABLE 5. LOCALITY CODINGS FOR B.C. HERRING CATCH DATA;
ALPHABETICAL LISTING BY AREA (REVISED 20/01/2002).
(+ = UNGAZETTED LOCALITIES)

CODE	LOCALITY	CODE	LOCALITY
<u>AREA 23 (CONT.)</u>		<u>AREA 23 (CONT.)</u>	
11-957	CABBAGE ROCKS +	11-736	PRIDEAUX ISLAND
11-110	CAPE BEALE	11-115	RAINY BAY
11-832	CAPSTAN ISLAND	11-160	REFUGE ISLAND
11-869	CASTLE ISLET	11-542	RICHARD ROCK
11-549	CHROW ISLANDS	11-900	ROBINSON ISLAND
11-834	CLARKE ISLAND	11-126	ROQUEFEUIL (KELP) BAY
11-147	COASTER CHANNEL	11-471	ROWLANDS ISLET
11-757	CONGREVE ISLAND	11-113	SAN MATEO BAY
11-135	DAVID CHANNEL	11-112	SARITA BAY
11-150	DAVID ISLAND	11-127	SCOW BAY +
11-545	DICE BOX ISLAND	11-138	SECHART CHANNEL
11-839	DRUM ROCKS	11-133	SHEARS ISLANDS
11-149	DUTCH HARBOUR	11-154	SNOWDEN ISLAND
11-111	EASTERN (TREVOR) CHAN.	11-155	SPILLING ISLET
11-117	EFFINGHAM INLET	11-390	SPRING COVE
11-130	EQUIS BEACH	11-159	ST. INES ISLAND
11-124	FATTY BASIN	11-142	STOPPER ISLANDS
11-533	FLEMING ISLAND	11-764	STUART BAY
11-544	FOLGER ISLAND	11-121	SUNSHINE BAY +
11-413	FOOD ISLETS	11-157	SWALE ROCK
11-145	FORBES ISLAND	11-827	THIEPVAL CHANNEL
11-765	FRANCIS ISLAND	11-143	TOQUART BAY
11-128	GRAPPLER INLET	11-111	TREVOR (EASTERN) CHAN.
11-136	GREEN COVE +	11-837	TRICKETT ISLAND
11-151	HAND ISLAND	11-836	TURRET ISLAND
11-551	HERMIT ISLET	11-828	TURTLE ISLAND
11-162	HILLIER ISLAND	11-131	TWO RIVERS +
11-119	IMPERIAL EAGLE (MIDDLE) CH.	11-114	UCHUCKLESIT INLET
11-756	ITATSOO CREEK	11-148	UCLUELET
11-120	JUNCTION PASSAGE	12-230	UNKNOWN AREA 23
11-126	KELP (ROQUEFEUIL) BAY	12-231	UNKNOWN SEC. 231
11-118	KILDONAN	12-232	UNKNOWN SEC. 232
11-901	KYEN POINT	12-233	UNKNOWN SEC. 233
11-132	LARKIN ISLAND	11-123	USELESS INLET
11-139	LOUDOUN (WESTERN) CHAN.	11-116	VERNON BAY
11-158	LYALL POINT	11-125	WEBSTER ISLAND
11-144	MACOAH PASSAGE	11-139	WESTERN (LOUDOUN) CHAN.
11-153	MAGGIE RIVER	11-833	WILLIAMS ISLAND
11-141	MAYNE BAY	11-835	WILLIS ISLAND
11-119	MIDDLE (IMPERIAL EAGLE) CH.		
11-508	NANAT ISLET		
11-134	NETTLE ISLAND	<u>AREA 24</u>	
11-755	NEWCOMBE CHANNEL		
11-156	OTTAWAY ISLET		
11-838	OWENS ISLAND	11-215	ADVENTURE POINT
11-896	PAGE ISLAND	11-426	AHOUSAT
11-140	PEACOCK CHANNEL	11-603	ANTONS SPIT
11-601	PINKERTON ISLAND	11-633	ATLEA RIVER +
11-593	PINNACLE ROCK	11-423	BASEBALL COVE +
11-137	PIPESTEM INLET	11-200	BAWDEN BAY
11-979	PORT ALBION	11-407	BECK ISLAND

TABLE 5. LOCALITY CODINGS FOR B.C. HERRING CATCH DATA;
ALPHABETICAL LISTING BY AREA (REVISED 20/01/2002).
(+ = UNGAZETTED LOCALITIES)

CODE	LOCALITY	CODE	LOCALITY
<u>AREA 24 (CONT.)</u>		<u>AREA 24 (CONT.)</u>	
11-189	BEDWELL SOUND	11-228	ROBERT POINT
11-186	BIG WHITEPINE COVE	11-183	ROSS PASSAGE
11-421	CALMUS PASS	11-604	ROUNDEAULT POINT
11-414	CATFACE RANGE	11-432	RUSSEL CHANNEL
11-861	CHETARPE RESERVE	11-224	SARANAC ISLAND
11-434	CONE (MACKAY) ISLAND	11-750	SCHINDLER PT
11-221	CYPRESS BAY	11-204	SHELTER INLET
11-422	DUNLAP ISLAND	11-394	STARLING POINT
11-225	ELBOW BANK	11-212	STEAMER COVE
11-222	EPPER PASS	11-213	STEWARDSON INLET
11-427	FATHER CHARLES CHANNEL	11-201	STOCKHAM ISLAND
11-404	FELICE ISLAND	11-369	STONE ISLAND
11-199	FLORES ISLAND (N. & W.)	11-197	STUBBS ISLAND
11-510	FLORES ISLAND EAST	11-214	SULPHUR PASS
11-782	FLORES ISLAND SOUTH	11-205	SYDNEY INLET
11-939	GEORGE ISLANDS	11-187	TOFINO INLET
11-219	HECATE BAY	12-240	UNKNOWN AREA 24
11-192	HERBERT INLET	12-241	UNKNOWN SEC. 241
11-217	HESQUIAT HARBOUR	12-242	UNKNOWN SEC. 242
11-812	HESQUIAT HARBOUR HEAD	12-243	UNKNOWN SEC. 243
11-791	HESQUIAT PENINSULA	12-244	UNKNOWN SEC. 244
11-788	HESQUIAT POINT	12-245	UNKNOWN SEC. 245
11-185	HEYDEN CHANNEL	11-198	VARGAS ISLAND
11-208	HOLMES INLET	11-193	WHITEPINE COVE
11-207	HOOTLA KOOTLA +	11-658	WHITESAND COVE
11-206	HOT SPRINGS COVE	11-405	WICKANINNISH ISLAND
11-431	JENNY BEACH +	11-202	YARKSIS RESERVE
11-417	KAKAWIS	11-220	YELLOW BANK
11-539	KRAAN ISLAND	11-210	YOUNG BAY
11-433	KUTCOS ISLETS		
11-605	LECLAIRE POINT		
11-370	LEMMENS INLET	<u>AREA 25</u>	
11-196	LENNARD ISLAND		
11-190	LITTLE WHITEPINE COVE		
11-184	LONG BEACH	11-238	ANDERSON POINT
11-182	MATILDA INLET	11-472	BAJO POINT
11-886	MATLAHAW POINT	11-237	BLIGH ISLAND SW SHORE
11-226	MAURUS CHANNEL	11-240	BURDWOOD POINT
11-377	MCINTOSH BAY	11-261	CATALA ISLAND
11-434	MCKAY (CONE) ISLAND	11-397	CENTRE ISLAND
11-940	MCNEIL PENINSULA	11-242	CLERKE PENINSULA
11-195	MEARES ISLAND	11-278	COOK CHANNEL
11-211	MEGIN RIVER	11-624	DISCOVERY POINT
11-194	MILLAR CHANNEL	11-273	DOUBLE ISLAND
11-428	MORFEE ISLAND	11-279	ELIZA PASSAGE
11-188	MOSQUITO HARBOUR	11-255	ESPERANZA INLET
11-438	OPITSAT RESERVE	11-270	ESPINOSA INLET
11-223	QUAIT BAY	11-396	ESPINOSA INLET (MOUTH)
11-874	RASSIER POINT	11-250	ESTEVAN POINT
11-209	RILEY COVE	11-236	EWIN INLET
11-227	RITCHIE BAY	11-247	FALSE BAY

TABLE 5. LOCALITY CODINGS FOR B.C. HERRING CATCH DATA;
ALPHABETICAL LISTING BY AREA (REVISED 20/01/2002).
(+ = UNGAZETTED LOCALITIES)

CODE	LOCALITY	CODE	LOCALITY
<u>AREA 25 (CONT.)</u>		<u>AREA 26</u>	
11-264	FALSE CHANNEL	11-289	AMAI (DEEP) INLET
11-282	FRIENDLY COVE	11-295	AMOS ISLAND
11-234	GALIANO BAY	11-298	ATKIS ISLAND
11-570	GARDEN POINT	11-301	BARTER COVE
11-271	GRAVEYARD BAY	11-291	BLIND ENTRANCE +
11-272	HARBOUR ISLAND	11-306	BUNSBY ISLANDS
11-248	HEAD BAY	11-309	CAPE COOK
11-275	HECATE CHANNEL	11-297	CHAMISS BAY
11-509	HISNIT INLET	11-296	CLANNINICK COVE
11-243	HOISS POINT	11-652	CLERKE POINT
11-521	INNER BAJO REEF	11-293	COLE ROCK
11-657	INNER NUCHATLITZ	11-288	CROWTHER CHANNEL
11-280	KENDRICK INLET	11-289	DEEP (AMAI) INLET
11-241	KING PASSAGE	11-294	DUTCHIES COVE +
11-794	LOUIE BAY	11-308	GAY PASS
11-249	MAQUINNA POINT	11-307	HOLLYWOOD PASS
11-284	MARVINAS BAY/ISLAND	11-858	KYUQUOT CHANNEL
11-256	MARY BASIN	11-304	MALKSOPE INLET
11-277	MCKAY PASSAGE	11-300	MCLEAN ISLAND
11-596	MOOYAH BAY	11-305	NASPARTI INLET
11-245	NARVAEZ ISLAND	11-292	NICOLAYE CHANNEL
11-269	NEWTON COVE	11-378	OLE BARS +
11-259	NUCHATLITZ INLET	11-303	OYOUKINSH INLET
11-263	NUCHATLITZ VILLAGE	11-299	RUGGED POINT
11-268	OUTER NUCHATLITZ	11-418	SPRING ISLAND
11-267	OWOSSITSA CREEK	11-290	UNION ISLAND WEST
11-246	PANTOJA ISLANDS	12-260	UNKNOWN AREA 26
11-257	PORT ELIZA	12-261	UNKNOWN SEC. 261
11-262	PORT LANGFORD	12-262	UNKNOWN SEC. 262
11-260	QUEEN COVE	12-263	UNKNOWN SEC. 263
11-266	ROSA HARBOUR	11-287	WALTERS COVE
11-265	ROSA ISLAND		
11-872	SAAVEDRA ISLANDS		
11-258	SALTERY BAY	<u>AREA 27</u>	
11-795	SAN MIGUEL ISLANDS		
11-535	SAN RAFAEL POINT	11-314	ANCHORAGE ISLAND
11-281	SANTA GERTRUDIS COVE	11-323	APPLE BAY
11-251	SPANISH PILOT GROUP	11-796	BONNER ISLET
11-253	SPOUTER ISLAND	11-328	BROWNING INLET
11-283	STRANGE ISLAND	11-567	CAPE SCOTT
11-235	TAHSIS INLET	11-325	COAL HR. (STEPHENS BAY)
11-244	TLUPANA INLET	11-708	DENAD CREEK
12-250	UNKNOWN AREA 25	11-706	FLINT ROCK
12-251	UNKNOWN SEC. 251	11-319	FORWARD INLET
12-252	UNKNOWN SEC. 252	11-709	GALATO CREEK
12-253	UNKNOWN SEC. 253	11-924	GILLAM ISLANDS
11-968	YUQUOT POINT	11-330	GREENWOOD POINT
11-276	ZEBALLOS INLET	11-656	HALL BANK
11-252	ZUCIARTE CHANNEL	11-331	HATHAWAY CREEK
		11-321	HAZARD POINT

TABLE 5. LOCALITY CODINGS FOR B.C. HERRING CATCH DATA;
ALPHABETICAL LISTING BY AREA (REVISED 20/01/2002).
(+ = UNGAZETTED LOCALITIES)

CODE	LOCALITY	CODE	LOCALITY
<u>AREA 27 (CONT.)</u>		<u>AREA 29</u>	
11-324	HOLBERG NARROWS	11-887	THRASHER ROCK
11-705	HUNT ISLETS		
11-534	ILDSTAD ISLANDS		
11-312	KLASKINO INLET		
11-798	KLASKISH ANCHORAGE	<u>AREA 101</u>	
11-797	KLASKISH BASIN		
11-311	KLASKISH INLET		
11-799	KLASKISH INLET N. SHORE	10-058	ROSE SPIT-OFFSHORE
11-800	KLASKISH INLET S. SHORE	10-054	SHAG ROCK
11-322	KOPRINO HARBOUR	12-019	UNKNOWN SEC. 019
11-320	LEESON HARBOUR		
11-329	MATTHEWS ISLAND		
11-313	MCDUGAL ISLAND	<u>AREA 102</u>	
11-327	MOORES ISLAND		
11-317	NEROUTSOS INLET		
11-571	NORTH HARBOUR	10-100	HECATE STR. OFF SKIDEGATE
11-326	QUASHTIN CREEK	10-154	HORSESHOE BANK
11-950	RUPERT INLET	10-153	RAMSAY ISLAND-OFFSHORE
11-562	SIDE BAY	10-152	REEF ISLAND-OFFSHORE
11-325	STEPHENS BAY (COAL HR.)	12-029	UNKNOWN SEC. 029
12-270	UNKNOWN AREA 27		
12-271	UNKNOWN SEC. 271		
12-272	UNKNOWN SEC. 272	<u>AREA 104</u>	
12-273	UNKNOWN SEC. 273		
12-274	UNKNOWN SEC. 274		
11-487	WEDEL ISLAND	10-240	TWO PEAKS GULLEY +
11-318	WINTER HARBOUR	12-049	UNKNOWN SEC. 049
<u>AREA 28</u>		<u>AREA 105</u>	
11-347	BEDWELL BAY	10-305	BONILLA ROCK
11-334	BURRARD INLET	10-307	SOUTH ROCKS/FLATS +
11-966	DEFENCE ISLAND	12-059	UNKNOWN SEC. 059
11-340	EAGLE HARBOUR		
11-951	FALSE CREEK		
11-345	FISHERMANS COVE		
11-346	GIBSONS LANDING	<u>AREA 106</u>	
11-339	HORSESHOE BAY		
11-338	INDIAN ARM		
11-344	KEATS ISLAND	10-363	MURIEL ROCKS-OFFSHORE
11-342	LONG BAY +	12-069	UNKNOWN SEC. 069
11-341	PORT GRAVES		
11-335	PORT MOODY		
11-965	PORTEAU COVE	<u>AREA 107</u>	
11-343	SHOAL CHANNEL		
11-336	SQUAMISH		
12-280	UNKNOWN SEC. 280	10-459	GOOSE ISLAND BANK N-E EDGE
11-337	VANCOUVER HARBOUR	12-079	UNKNOWN SEC. 079

TABLE 5. LOCALITY CODINGS FOR B.C. HERRING CATCH DATA;
ALPHABETICAL LISTING BY AREA (REVISED 20/01/2002).
(+ = UNGAZETTED LOCALITIES)

CODE	LOCALITY	CODE	LOCALITY
<u>AREA 108</u>		<u>AREA 124</u>	
10-580	GOOSE IS. BANK SE EDGE	11-233	ESTEVAN PT. OFFSHORE
12-089	UNKNOWN SEC. 089	11-181	FLORENCIA BAY
		11-231	RAFAEL PT. OFFSHORE
		11-232	SYDNEY IN. OFFSHORE
<u>AREA 110</u>		12-249	UNKNOWN SEC. 249
12-109	UNKNOWN SEC. 109	<u>AREA 125</u>	
10-637	VIRGIN ROCKS		
		11-522	BAJO REEF
<u>AREA 121</u>		12-259	UNKNOWN SEC. 259
11-104	CARMANAH TOW +	<u>AREA 03X</u>	
11-108	JUAN DE FUCA CANYON		
11-651	NITINAT CANYON	11-591	BATH POINT
11-106	PACHENA TOW	10-212	BIRNIE ISLAND
11-107	PRAIRIE +	10-188	CAAMANO PASSAGE
11-103	SWIFTSURE BANK	10-213	CUNNINGHAM PASS
12-219	UNKNOWN SEC. 219	10-189	DUNDAS ISLAND
11-105	YANKEE TOW +	10-215	FINLAYSON ISLAND EAST
		11-488	FLEWIN POINT
<u>AREA 123</u>		10-217	GRASSY POINT
11-675	BARKLEY CANYON	11-710	HAIDA BAY
11-166	BIG BANK +	10-219	HANKIN REEF
11-171	BOTTLENECK +	10-220	HARBOUR REEFS
11-177	CABBAGE PATCH +	10-190	HOOK POINT
11-172	CAPE BEALE SPIT	10-221	MASKELYNE ISLAND
11-180	EDGE 100 FATHOM +	10-218	PORT SIMPSON
11-169	FINGER BANK +	10-214	REDCLIFF POINT
11-178	FIRING RANGE	10-211	STUMAUN BAY
11-168	FORTY MILE BANK	12-031	UNKNOWN SEC. 031
11-173	GUNSIGHT +	12-033	UNKNOWN SEC. 033
11-179	HOLE +	10-216	VILLAGE ISLAND
11-167	LA PEROUSE BANK	10-187	ZAYAS ISLAND
11-676	LOUDOUN CANYON	<u>AREA 03Z</u>	
11-984	POTHOLES +		
11-176	SOUTH BANK	11-638	ALICE ARM
11-170	SOUTH EAST CORNER +	11-639	HASTINGS ARM
11-175	SOUTH WEST CORNER +	10-199	ICEBERG BAY
11-174	STEEP EDGE +	10-204	KHUTZYMATEEN INLET
12-239	UNKNOWN SEC. 239	11-720	MARMOT BAY
		10-205	MILL BAY
		10-196	NASOGA GULF
		11-937	NASS BAY
		10-202	NASS RIVER

TABLE 5. LOCALITY CODINGS FOR B.C. HERRING CATCH DATA;
ALPHABETICAL LISTING BY AREA (REVISED 20/01/2002).
(+ = UNGAZETTED LOCALITIES)

CODE	LOCALITY	CODE	LOCALITY
<u>AREA 03Z (CONT.)</u>		<u>AREA 29E (CONT.)</u>	
10-203	PEARSE CANAL	11-355	CRESCENT BEACH
11-554	PIRATE POINT	11-356	GRAUER BEACH
10-197	PORTLAND INLET	11-357	MUD BAY-BOUNDARY BAY
10-206	RANGER ISLAND +	11-353	SEMIAHMOO BAY
11-637	SOMMERVILLE BAY	11-516	SEMIAHMOO BAY (EAST)
10-200	STEAMER PASS	11-515	SEMIAHMOO BAY (WEST)
11-721	STEWART MARINA	12-293	UNKNOWN SEC. 293
11-401	TRAIL BAY	11-354	WHITE ROCK
10-267	TSIMPSEAN PENINSULA		
10-194	UNION INLET/BAY		
12-032	UNKNOWN SEC. 032		
10-208	WALES HARBOUR		
10-207	WALES ISLAND		
10-195	WALES PASSAGE		
10-201	WINTER HARBOUR/INLET		
10-198	WORK CHANNEL		
<u>AREA 29A</u>			
10-912	SARGEANT BAY		
10-870	SECHELT		
12-291	UNKNOWN SEC. 291		
12-292	UNKNOWN SEC. 292		
<u>AREA 29B</u>			
11-352	FRASER RIVER		
11-490	POINT ROBERTS		
11-517	TSAWWASSEN CAUSEWAY		
<u>AREA 29C</u>			
11-349	POINT GREY		
<u>AREA 29E</u>			
11-351	BOUNDARY BAY		
11-511	BOUNDARY BAY-CNTR(N SHORE)		
11-512	BOUNDARY BAY-GRAUER BEACH		
11-514	BOUNDARY BAY-OLD CANNERY		
11-513	BOUNDARY B-RNG MRKR (W.)		

This page left blank purposely.

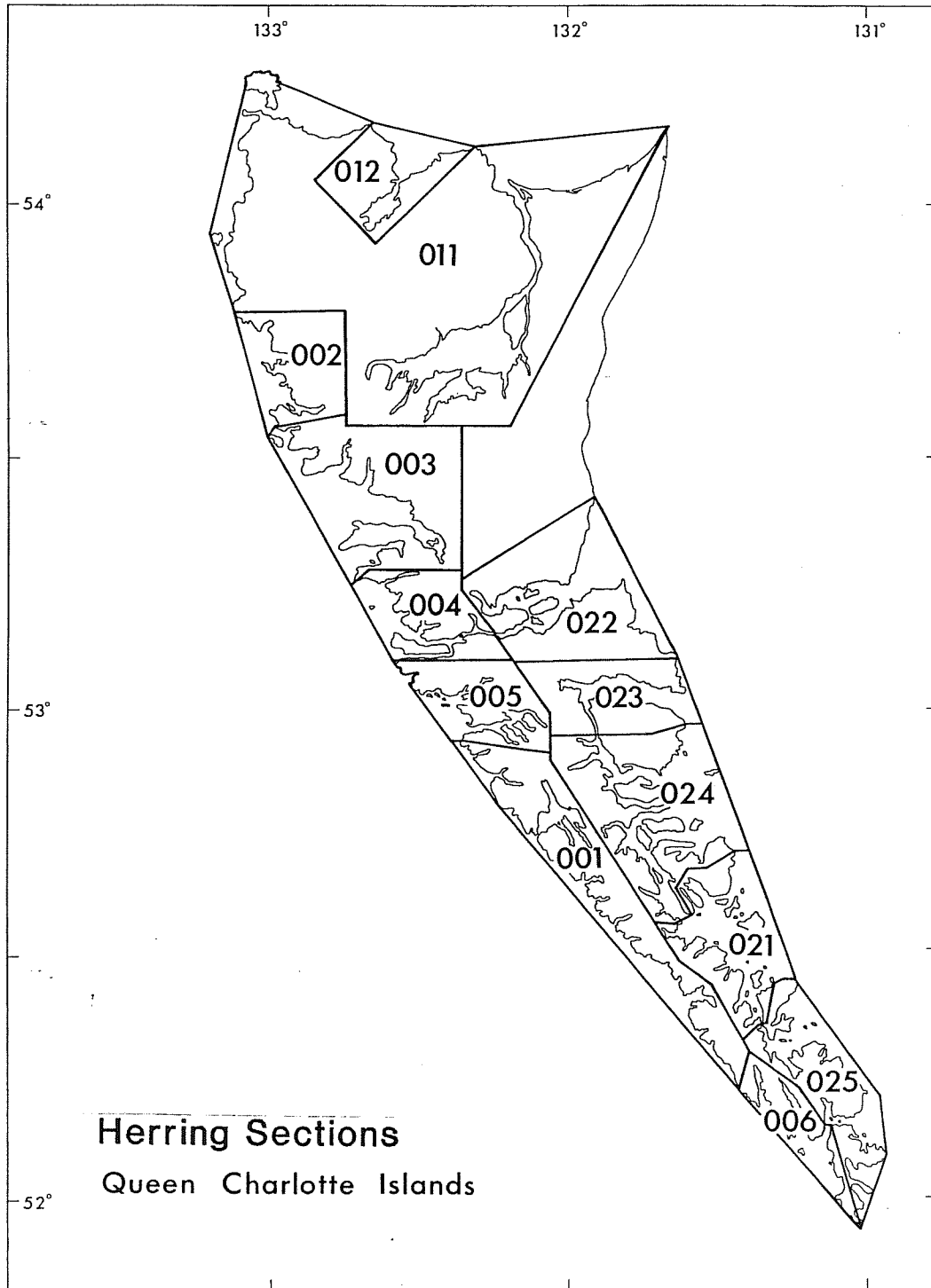


Fig. 1. Herring sections in the Queen Charlotte Islands region.

This page left blank purposely.

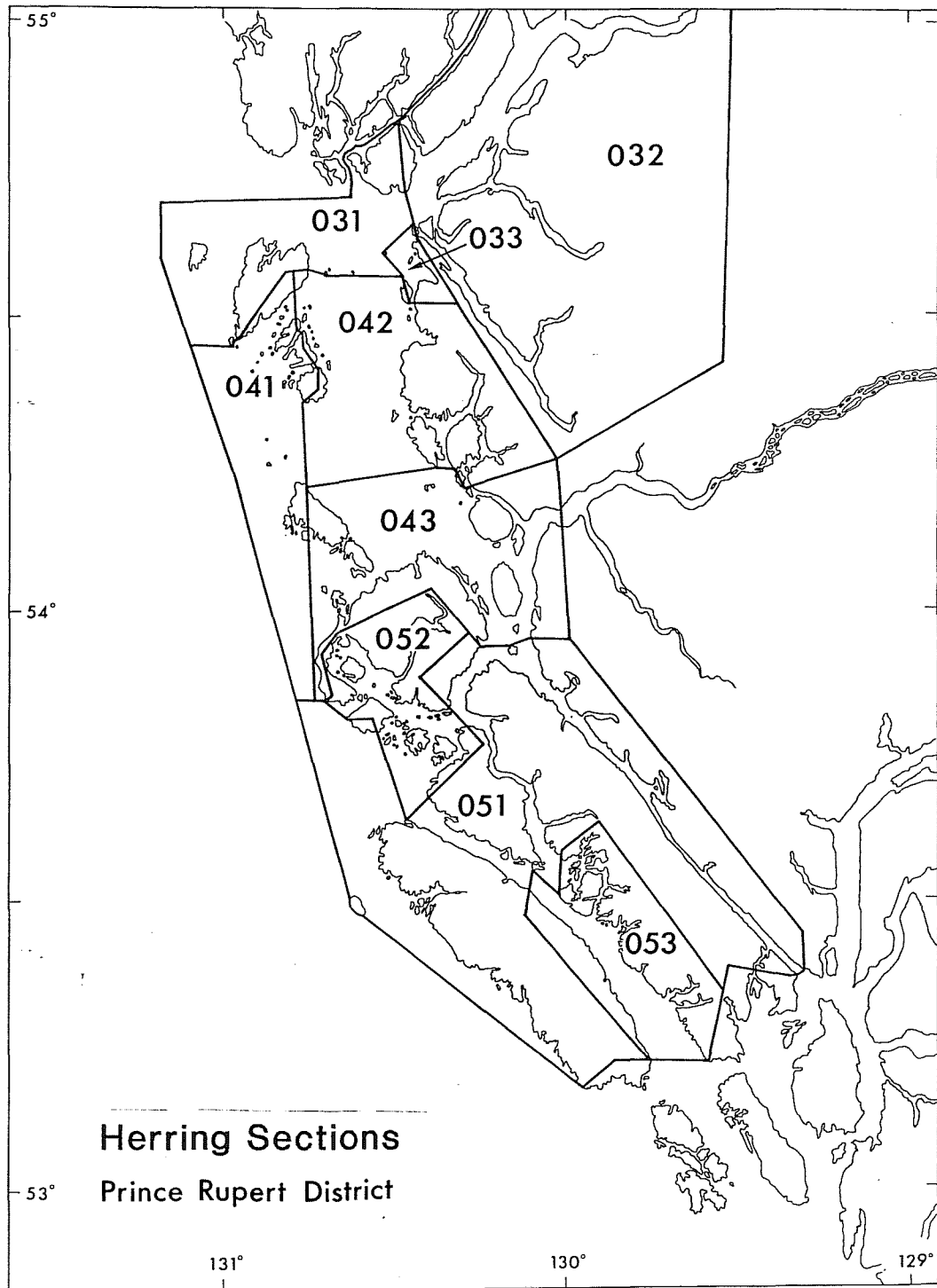


Fig. 2. Herring sections in the Prince Rupert District region.

This page left blank purposely.

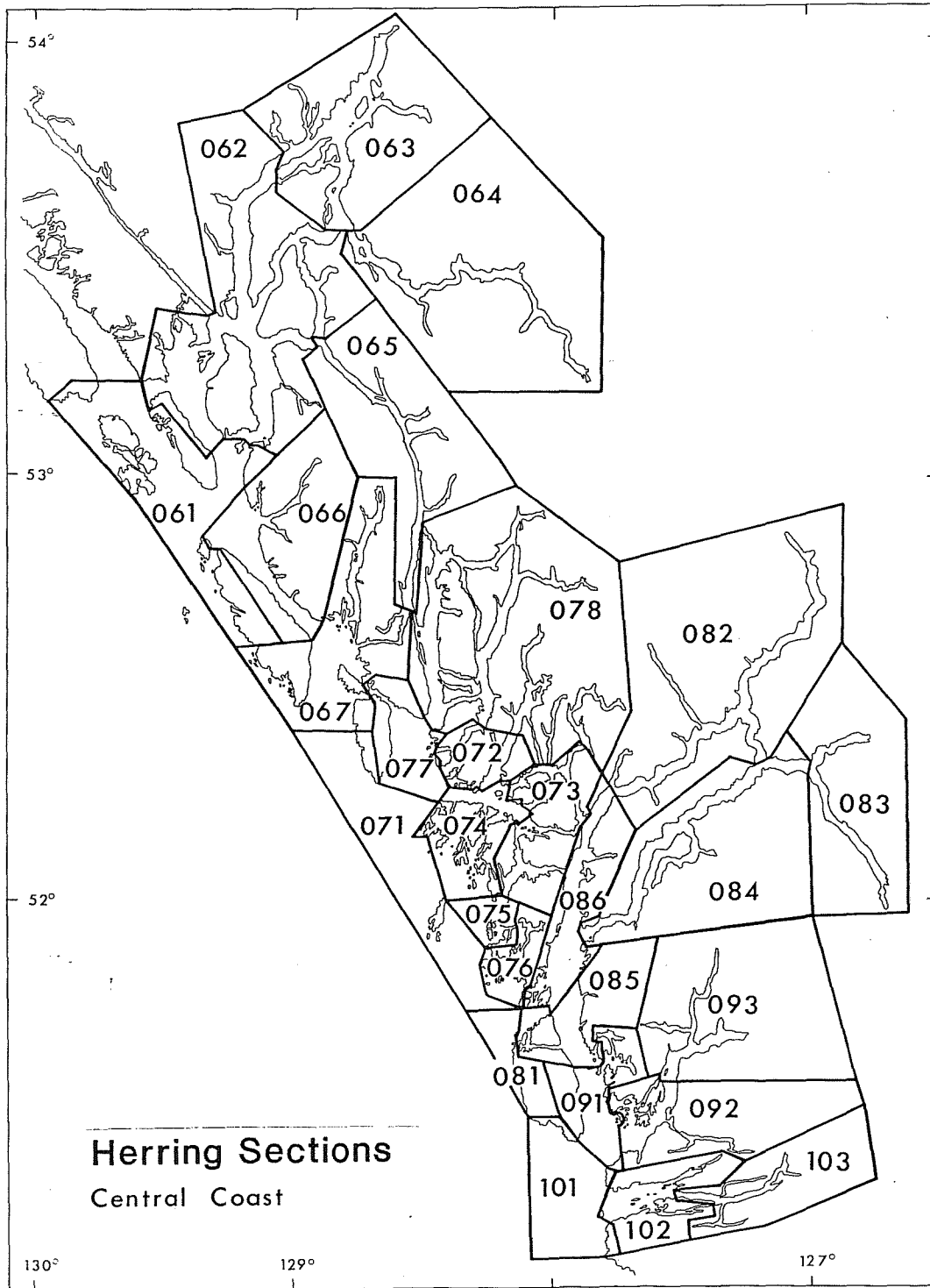


Fig. 3. Herring sections in the Central Coast region.

This page left blank purposely.

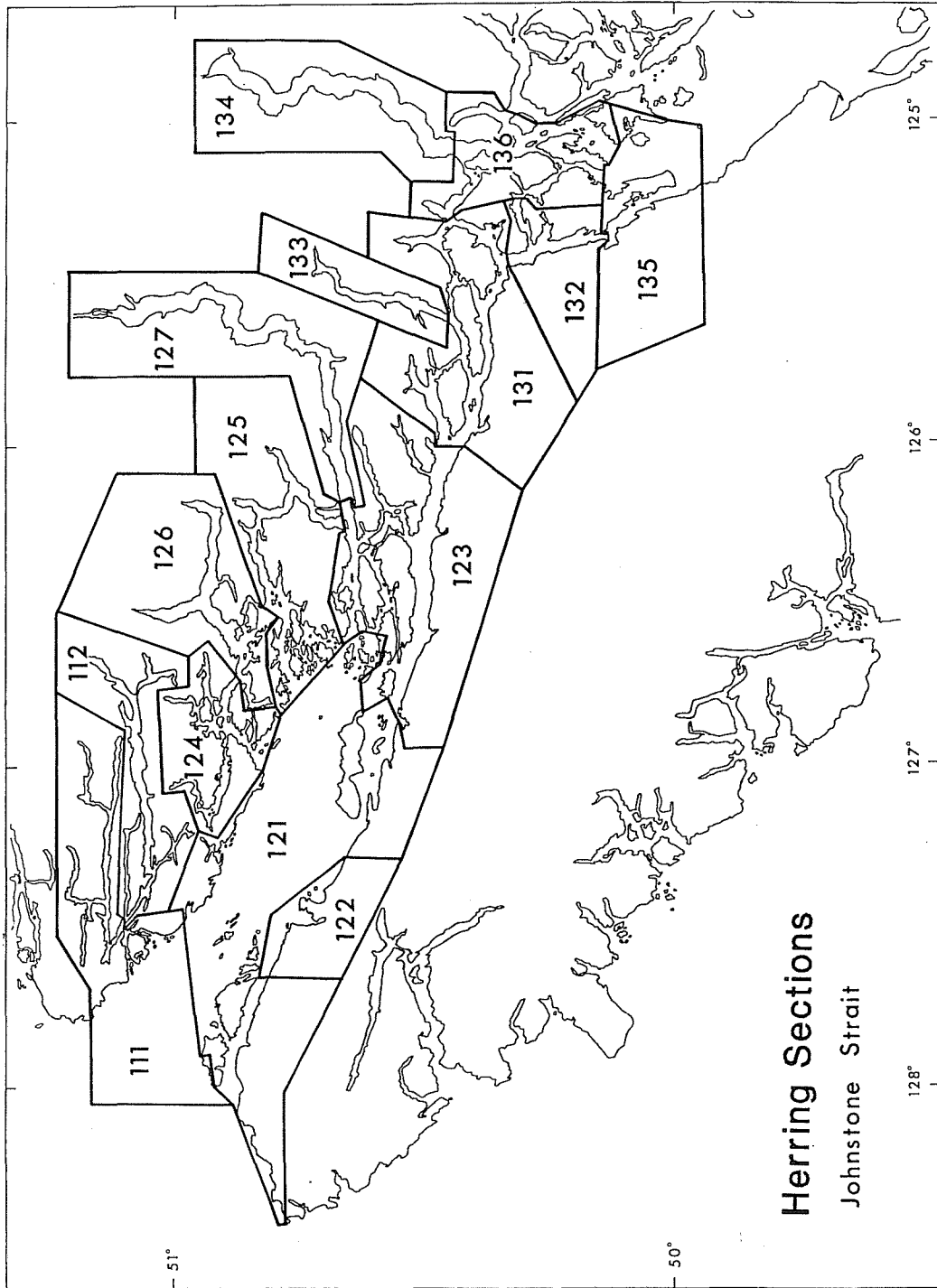


Fig. 4. Herring sections in the Johnstone Strait region.

This page left blank purposely.

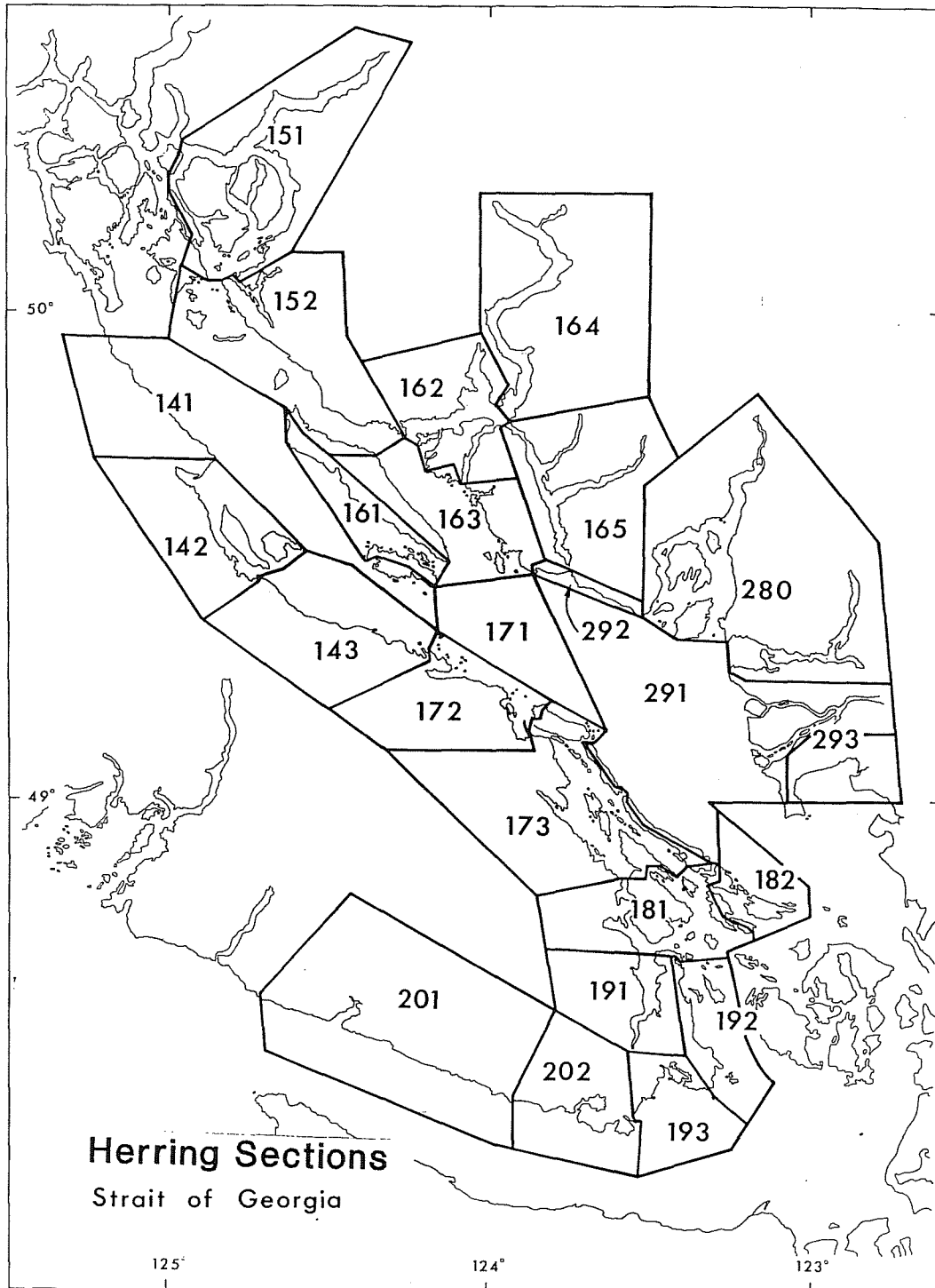


Fig. 5. Herring sections in the Strait of Georgia region.

This page left blank purposely.

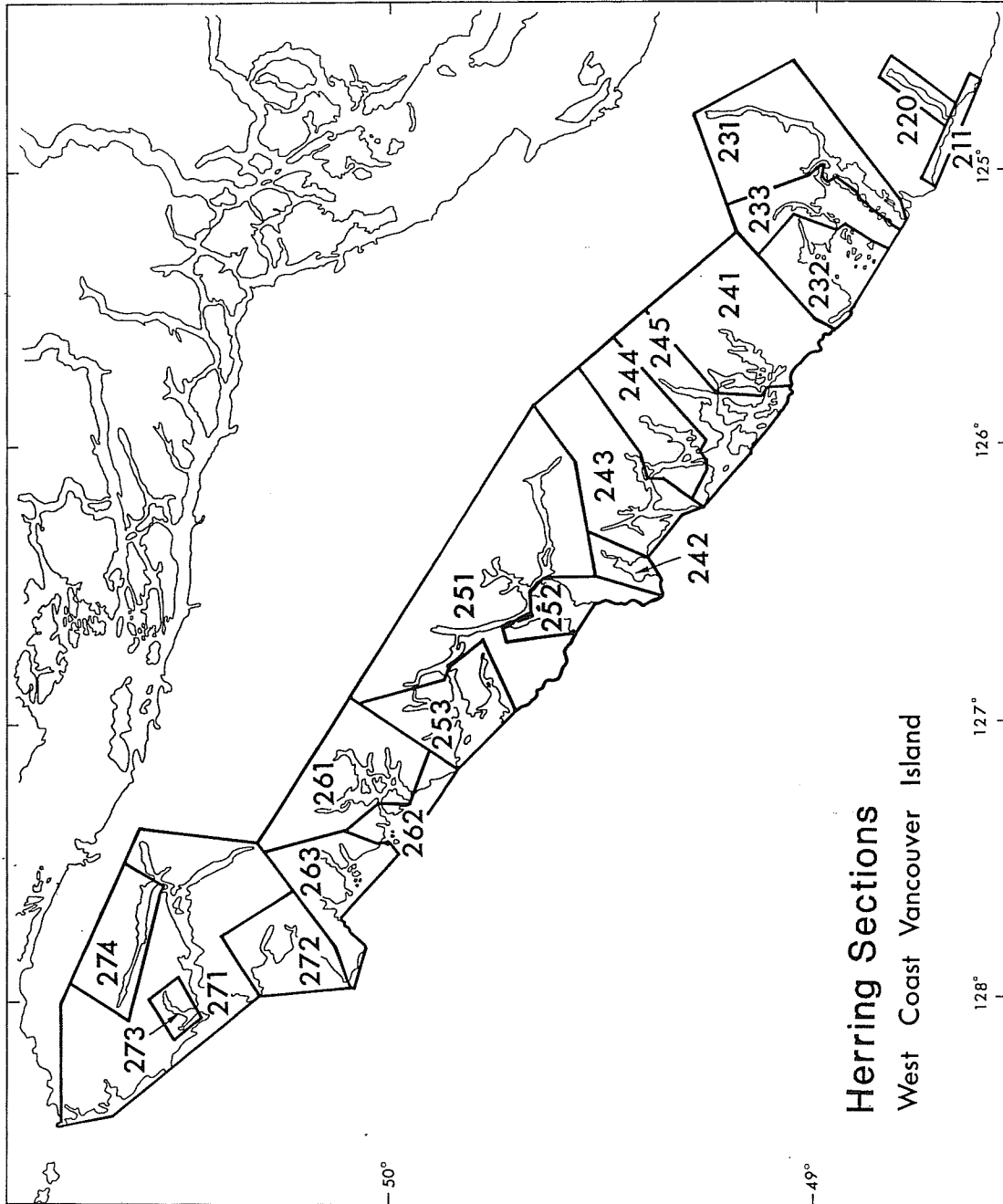


Fig. 6. Herring sections in the West Coast Vancouver Island region.

This page left blank purposely.

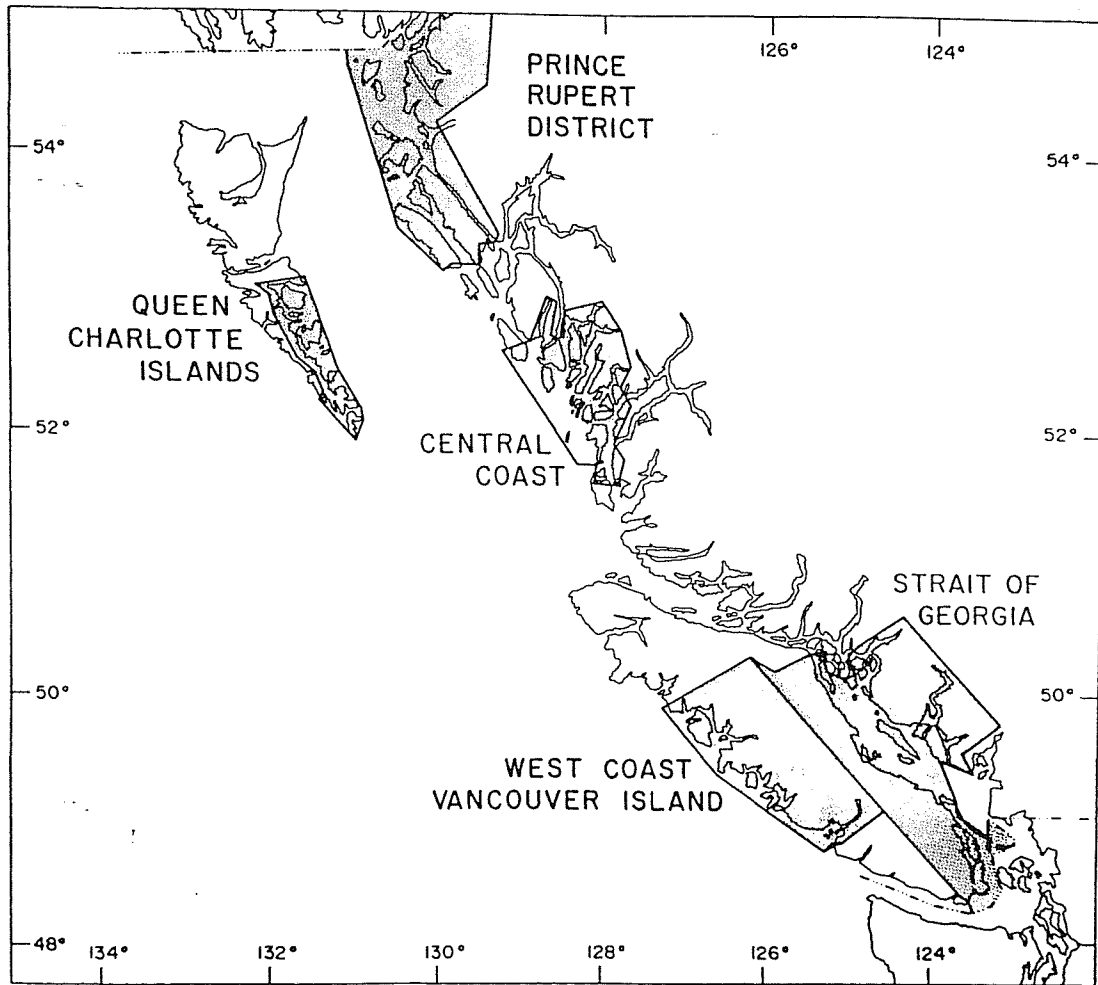


Fig. 7. Herring stock assessment regions in British Columbia.